

**Board of County Commissioners**

Karen T. Marcus, Chair  
Shelley Vana, Vice Chair  
Paulette Burdick  
Steven Abrams  
Burt Aaronson  
Jess Santamaria  
Priscilla A. Taylor



**County Administrator**  
Robert Weisman

**Department of Planning, Zoning & Building**  
2300 North Jog Road  
West Palm Beach, FL 33411  
Phone: 561-233-5200  
Fax: 561-233-5165

---

**TITLE: FIRST READING AND REQUEST TO ADVERTISE FOR ADOPTION HEARING  
UNIFIED LAND DEVELOPMENT CODE (ULDC) AMENDMENT ROUND 2011-01**

**SUMMARY:** The proposed ordinances will account for minor revisions, scrivener's errors, and omitted text from the Unified Land Development Code (ULDC), as well as several specific amendments.

- ❑ Ordinance Title
- ❑ Exhibit A Article 1 – General Provisions
- ❑ Exhibit B Article 2 – Development Review Procedures
- ❑ Exhibit C Article 5 – Supplementary Standards
- ❑ Exhibit D Article 6 – Parking
- ❑ Exhibit E Article 8 – Signage
- ❑ Exhibit F Article 11 – Subdivision, Platting, and Required Improvements
- ❑ Exhibit G Article 12 – Traffic Performance Standards
- ❑ Exhibit H Article 13 – Impact Fees
- ❑ Exhibit I Administrative Inquiry
- ❑ Exhibit J Appeals
- ❑ Exhibit K Criteria for Rezoning
- ❑ Exhibit L Day Care
- ❑ Exhibit M Gas and Fuel Retail
- ❑ Exhibit N Generators
- ❑ Exhibit O Interpretations
- ❑ Exhibit P Lion Country Safari
- ❑ Exhibit Q Northlake Boulevard Overlay Zone (NBOZ)
- ❑ Exhibit R Pain Management Clinics and Pharmacies
- ❑ Exhibit S Public Notice
- ❑ Exhibit T Reasonable Accommodation
- ❑ Exhibit U Renewable Energy (Wind)
- ❑ Exhibit V Urban Redevelopment Area Overlay (URAO)

**LDRAB/LDRC:** The proposed code amendments were submitted for review to the Land Development Regulation Advisory Board (LDRAB) on March 23, 2011, April 27, 2011, May 25, 2011, and, the Land Development Regulation Commission (LDRC) on May 25, 2011. All proposed ULDC amendments were found to be consistent with the Plan.

**BCC Public Hearings:** June 27, 2011 – Request for Permission to Advertise for First Reading on July 28, 2011: Approved as amended, 6-0

**STAFF RECOMMENDATION:** Staff recommends a motion to approve on First Reading and advertise for an Adoption Hearing on August 29, 2011.

**MOTION:** To approve on First Reading and advertise for Adoption on August 29, 2011: AN ORDINANCE OF THE BOARD OF COUNTY COMMISSIONERS OF PALM BEACH COUNTY, FLORIDA, AMENDING THE UNIFIED LAND DEVELOPMENT CODE, ORDINANCE 03-067 AND 03-070 AS AMENDED, AS FOLLOWS: **ARTICLE 1 – GENERAL PROVISIONS;** CHAPTER B, INTERPRETATION OF THE CODE; CHAPTER C, RULES OF CONSTRUCTION AND MEASUREMENT; CHAPTER E, PRIOR APPROVALS; CHAPTER I, DEFINITIONS & ACRONYMS; **ARTICLE 2 – DEVELOPMENT REVIEW PROCEDURES;** CHAPTER A, GENERAL; CHAPTER B, PUBLIC HEARING PROCESS; CHAPTER D, ADMINISTRATIVE PROCESS; CHAPTER F, CONCURRENCY (ADEQUATE PUBLIC FACILITY STANDARD); CHAPTER G, DECISION MAKING BODIES; **ARTICLE 3 – OVERLAYS AND ZONING DISTRICTS;** CHAPTER A, GENERAL; CHAPTER B, OVERLAYS; CHAPTER C, STANDARD DISTRICTS; CHAPTER E, PLANNED DEVELOPMENT DISTRICTS (PDDS); CHAPTER F, TRADITIONAL DEVELOPMENT DISTRICTS (TDDS); **ARTICLE 4 – USE REGULATIONS;** CHAPTER A, USE CLASSIFICATION; CHAPTER B, SUPPLEMENTARY USE STANDARDS; CHAPTER C, COMMUNICATION TOWER, COMMERCIAL; CHAPTER D, EXCAVATION; **ARTICLE 5 - SUPPLEMENTARY STANDARDS;** CHAPTER B, ACCESSORY AND TEMPORARY USES; CHAPTER C, DESIGN STANDARDS; CHAPTER E, PERFORMANCE STANDARDS, CHAPTER G, DENSITY BONUS PROGRAMS; **ARTICLE 6 – PARKING;** CHAPTER A, PARKING; **ARTICLE 8 – SIGNAGE;** CHAPTER G, STANDARDS FOR

SPECIFIC SIGN TYPES; **ARTICLE 11 – SUBDIVISION, PLATTING AND REQUIRED IMPROVEMENTS**; CHAPTER A, GENERAL REQUIREMENTS; CHAPTER B, SUBDIVISION REQUIREMENTS; CHAPTER D, PLATTING; CHAPTER E, REQUIRED IMPROVEMENTS; **ARTICLE 12 – TRAFFIC PERFORMANCE STANDARDS**; CHAPTER A, GENERAL; CHAPTER B, STANDARD; CHAPTER C, TRAFFIC IMPACT STUDIES; CHAPTER D, PROCEDURE; CHAPTER F, APPEALS; CHAPTER G, AFFORDABLE HOUSING; CHAPTER H, CONSTRAINED FACILITIES; CHAPTER Q, PROPORTIONATE FAIR SHARE PROGRAM; **ARTICLE 13 – IMPACT FEES**; CHAPTER A, GENERAL; CHAPTER B, COUNTY DISTRICT, REGIONAL, AND BEACH PARKS IMPACT FEE; CHAPTER C, FIRE-RESCUE IMPACT FEE; CHAPTER D, LIBRARY IMPACT FEE; CHAPTER E, LAW ENFORCEMENT IMPACT FEE; CHAPTER F, PUBLIC BUILDINGS IMPACT FEE; CHAPTER G, SCHOOL IMPACT FEE; CHAPTER H, ROAD IMPACT FEES; **ARTICLE 16 – AIRPORT REGULATIONS**; CHAPTER C, AIRPORT LAND USE REGULATIONS; **ARTICLE 18 – FLOOD DAMAGE PREVENTION**; CHAPTER A, FLOOD DAMAGE PREVENTION; RELOCATING **ARTICLE 17, DECISION MAKING BODIES TO ARTICLE 2, DEVELOPMENT REVIEW PROCEDURES**; CHAPTER G, DECISION MAKING BODIES; PROVIDING FOR: INTERPRETATION OF CAPTIONS; REPEAL OF LAWS IN CONFLICT; SEVERABILITY; A SAVINGS CLAUSE; INCLUSION IN THE UNIFIED LAND DEVELOPMENT CODE; AND, AN EFFECTIVE DATE.

1  
2  
3  
4  
5  
6  
7  
8  
9  
10  
11  
12  
13  
14  
15  
16  
17  
18  
19  
20  
21  
22  
23  
24  
25  
26  
27  
28  
29  
30  
31  
32  
33  
34  
35  
36  
37  
38  
39  
40  
41  
42  
43  
44  
45  
46  
47  
48  
49  
50  
51  
52  
53  
54  
55

AN ORDINANCE OF THE BOARD OF COUNTY COMMISSIONERS OF PALM BEACH COUNTY, FLORIDA, AMENDING THE UNIFIED LAND DEVELOPMENT CODE, ORDINANCE 03-067 AND 03-070, AS AMENDED, AS FOLLOWS: **ARTICLE 1 – GENERAL PROVISIONS;** CHAPTER B, INTERPRETATION OF THE CODE; CHAPTER C, RULES OF CONSTRUCTION AND MEASUREMENT; CHAPTER E, PRIOR APPROVALS; CHAPTER I, DEFINITIONS & ACRONYMS; **ARTICLE 2 – DEVELOPMENT REVIEW PROCEDURES;** CHAPTER A, GENERAL; CHAPTER B, PUBLIC HEARING PROCESS; CHAPTER D, ADMINISTRATIVE PROCESS; CHAPTER F, CONCURRENCY (ADEQUATE PUBLIC FACILITY STANDARD); CHAPTER G, DECISION MAKING BODIES; **ARTICLE 3 – OVERLAYS AND ZONING DISTRICTS;** CHAPTER A, GENERAL; CHAPTER B, OVERLAYS; CHAPTER C, STANDARD DISTRICTS; CHAPTER E, PLANNED DEVELOPMENT DISTRICTS (PDDS); CHAPTER F, TRADITIONAL DEVELOPMENT DISTRICTS (TDDS); **ARTICLE 4 – USE REGULATIONS;** CHAPTER A, USE CLASSIFICATION; CHAPTER B, SUPPLEMENTARY USE STANDARDS; CHAPTER C, COMMUNICATION TOWER, COMMERCIAL; CHAPTER D, EXCAVATION; **ARTICLE 5 - SUPPLEMENTARY STANDARDS;** CHAPTER B, ACCESSORY AND TEMPORARY USES; CHAPTER C, DESIGN STANDARDS; CHAPTER E, PERFORMANCE STANDARDS, CHAPTER G, DENSITY BONUS PROGRAMS; **ARTICLE 6 – PARKING;** CHAPTER A, PARKING; **ARTICLE 8 – SIGNAGE;** CHAPTER G, STANDARDS FOR SPECIFIC SIGN TYPES; **ARTICLE 11 – SUBDIVISION, PLATTING AND REQUIRED IMPROVEMENTS;** CHAPTER A, GENERAL REQUIREMENTS; CHAPTER B, SUBDIVISION REQUIREMENTS; CHAPTER D, PLATTING; CHAPTER E, REQUIRED IMPROVEMENTS; **ARTICLE 12 – TRAFFIC PERFORMANCE STANDARDS;** CHAPTER A, GENERAL; CHAPTER B, STANDARD; CHAPTER C, TRAFFIC IMPACT STUDIES; CHAPTER D, PROCEDURE; CHAPTER F, APPEALS; CHAPTER G, AFFORDABLE HOUSING; CHAPTER H, CONSTRAINED FACILITIES; CHAPTER Q, PROPORTIONATE FAIR SHARE PROGRAM; **ARTICLE 13 – IMPACT FEES;** CHAPTER A, GENERAL; CHAPTER B, COUNTY DISTRICT, REGIONAL, AND BEACH PARKS IMPACT FEE; CHAPTER C, FIRE-RESCUE IMPACT FEE; CHAPTER D, LIBRARY IMPACT FEE; CHAPTER E, LAW ENFORCEMENT IMPACT FEE; CHAPTER F, PUBLIC BUILDINGS IMPACT FEE; CHAPTER G, SCHOOL IMPACT FEE; CHAPTER H, ROAD IMPACT FEES; **ARTICLE 16 – AIRPORT REGULATIONS;** CHAPTER C, AIRPORT LAND USE REGULATIONS; **ARTICLE 18 – FLOOD DAMAGE PREVENTION;** CHAPTER A, FLOOD DAMAGE PREVENTION; RELOCATING **ARTICLE 17, DECISION MAKING BODIES TO ARTICLE 2, DEVELOPMENT REVIEW PROCEDURES;** CHAPTER G, DECISION MAKING BODIES; PROVIDING FOR: INTERPRETATION OF CAPTIONS; REPEAL OF LAWS IN CONFLICT; SEVERABILITY; A SAVINGS CLAUSE; INCLUSION IN THE UNIFIED LAND DEVELOPMENT CODE; AND, AN EFFECTIVE DATE.

**WHEREAS,** Section 163.3202, Florida Statutes, mandates the County compile Land Development Regulations consistent with its Comprehensive Plan into a single Land Development Code; and

**WHEREAS,** pursuant to this statute the Palm Beach County Board of County Commissioners (BCC) adopted the Unified Land Development Code (ULDC), Ordinance 2003-067 and Ordinance 2003-070, as amended from time to time; and

**WHEREAS,** the BCC desires to further amend the ULDC, and to relocate the provisions regarding Decision Making Bodies from Article 17 to Article 2, Chapter G, based upon public participation and advice from the Palm Beach County Land Development Regulation Advisory Board; and

**WHEREAS,** the BCC has determined that the proposed amendments further a legitimate public purpose; and

**WHEREAS,** the Land Development Regulation Commission has found these amendments to the ULDC to be consistent with the Palm Beach County Comprehensive Plan; and

1           **WHEREAS**, the BCC hereby elects to conduct its public hearings on this Ordinance at  
2 9:30 a.m.; and

3           **WHEREAS**, the BCC has conducted public hearings to consider these amendments to  
4 the ULDC in a manner consistent with the requirements set forth in Section 125.66, Florida  
5 Statutes.

6  
7 **NOW, THEREFORE, BE IT ORDAINED BY THE BOARD OF COUNTY COMMISSIONERS OF**  
8 **PALM BEACH COUNTY, FLORIDA, as follows:**

9           **Section 1. Adoption**

10           The amendments set forth in Exhibits listed below, attached hereto and made a part  
11 hereof, are hereby adopted.

- 12            Exhibit A Article 1 – General Provisions
- 13            Exhibit B Article 2 – Development Review Procedures
- 14            Exhibit C Article 5 – Supplementary Standards
- 15            Exhibit D Article 6 – Parking
- 16            Exhibit E Article 8 – Signage
- 17            Exhibit F Article 11 – Subdivision, Platting, an Required Improvements
- 18            Exhibit G Article 12 – Traffic Performance Standards
- 19            Exhibit H Article 13 – Impact Fees
- 20            Exhibit I Administrative Inquiry
- 21            Exhibit J Appeals
- 22            Exhibit K Criteria for Rezoning
- 23            Exhibit L Day Care
- 24            Exhibit M Gas and Fuel Retail
- 25            Exhibit N Generators
- 26            Exhibit O Interpretations
- 27            Exhibit P Lion Country Safari
- 28            Exhibit Q Northlake Boulevard Overlay Zone (NBOZ)
- 29            Exhibit R Pain Management Clinics and Pharmacies
- 30            Exhibit S Public Notice
- 31            Exhibit T Reasonable Accommodation
- 32            Exhibit U Renewable Energy (Wind)
- 33            Exhibit V Urban Redevelopment Area Overlay (URAO)

34  
35           **Section 2. Interpretation of Captions**

36           All headings of articles, sections, paragraphs, and sub-paragraphs used in this  
37 Ordinance are intended for the convenience of usage only and have no effect on interpretation.

38           **Section 3. Providing for Repeal of Laws in Conflict**

39           All local laws and ordinances in conflict with any provisions of this Ordinance are hereby  
40 repealed to the extent of such conflict.

41           **Section 4. Severability**

42           If any section, paragraph, sentence, clause, phrase, word, map, diagram, or any other  
43 item contained in this Ordinance is for any reason held by the Court to be unconstitutional,  
44 inoperative, void, or otherwise invalid, such holding shall not affect the remainder of this  
45 Ordinance.

46           **Section 5. Providing for a Savings Clause**

1 All development orders, permits, enforcement orders, ongoing enforcement actions, and  
2 all other actions of the Board of County Commissioners, the Zoning Commission, the  
3 Development Review Officer, Enforcement Boards, all other County decision-making and  
4 advisory boards, Special Masters, Hearing Officers, and all other County officials, issued  
5 pursuant to the regulations and procedures established prior to the effective date of this  
6 Ordinance shall remain in full force and effect.

7 **Section 6. Inclusion in the Unified Land Development Code**

8 The provisions of this Ordinance shall be codified in the Unified Land Development Code  
9 and may be reorganized, renumbered or re-lettered to effectuate the codification of this  
10 Ordinance.

11 **Section 7. Providing for an Effective Date**

12 The provisions of this Ordinance shall become effective as follows:

- 13 • The effective date for Exhibits A through U shall be upon filing with the Department of State,  
14 and,
- 15 • The effective date for Exhibit V, Urban Redevelopment Area Overlay (URAO), shall be upon  
16 the effective date of amendments to the FLUE of the Plan for the URAO included in  
17 Planning Amendment Round 2011-01.

18  
19 **APPROVED and ADOPTED** by the Board of County Commissioners of Palm Beach  
20 County, Florida, on this the \_\_\_\_\_ day of \_\_\_\_\_, 20\_\_\_\_\_.

SHARON R. BOCK, CLERK &  
COMPTROLLER

PALM BEACH COUNTY, FLORIDA, BY  
ITS BOARD OF COUNTY  
COMMISSIONERS

By: \_\_\_\_\_  
Deputy Clerk

By: \_\_\_\_\_  
Karen T. Marcus, Chair

APPROVED AS TO FORM AND  
LEGAL SUFFICIENCY

By: \_\_\_\_\_  
County Attorney

21  
22  
23  
24  
25  
26  
27  
28  
29  
30  
31  
32

EFFECTIVE DATE: Filed with the Department of State on the \_\_\_\_\_ day of  
\_\_\_\_\_, 20\_\_\_\_\_.

EXHIBIT A

ARTICLE 1 – GENERAL PROVISIONS  
SUMMARY OF AMENDMENTS  
(Updated 03/07/2011)

1  
2 Part 1. ULDC Art. 1.1.2.C.36, Coastal Construction [Related to Definitions] (page 45 of 114), is  
3 hereby amended as follows:

4 CHAPTER I DEFINITIONS & ACRONYMS

5 Section 2 Definitions

6 C. Terms defined herein or referenced Article shall have the following meanings

7 36. Coastal Construction - means the carrying out of any activity within jurisdictional boundaries  
8 specified in Art. 14. ~~A. Coastal Protection~~ Sea Turtle Protection and Sand Preservation, to  
9 modify or improve site conditions including, but not limited to, building, clearing, filling,  
10 excavation, grading, removal or planting of vegetation, or the making of any material change  
11 in the size or use of any structure or the appearance of site conditions, or the placement of  
12 equipment or material upon such sites.  
13  
14  
15  
16  
17  
18  
19  
20  
21  
22  
23  
24  
25  
26  
27  
28  
29  
30  
31  
32  
33  
34  
35  
36  
37  
38  
39  
40  
41  
42  
43  
44  
45  
46  
47  
48  
49  
50  
51  
52  
53  
54  
55  
56  
57  
58  
59  
60  
61  
62

U:\Zoning\CODEREV\2011\BCC Hearing\Round 2011-01\2 First Reading 7-28-11\Exhibit A - Art. 1, General Provisions.docx

Notes:

Underlined indicates **new** text. If being relocated destination is noted in bolded brackets **[Relocated to: ]**.

~~Stricken~~ indicates text to be **deleted**.

*Italicized* indicates text to be relocated. Source is noted in bolded brackets **[Relocated from: ]**.

.... A series of four bolded ellipses indicates language omitted to save space.

EXHIBIT B

ARTICLE 2 – DEVELOPMENT REVIEW PROCEDURES  
SUMMARY OF AMENDMENTS  
(Updated 03/07/11)

1  
2 Part 1. ULDC Art. 2.F.6.A, General [Related to the Monitoring Program] (page 59 of 80), is  
3 hereby amended as follows:

4 CHAPTER F CONCURRENCY (ADEQUATE PUBLIC FACILITY STANDARD)

5 ~~Section 6 – Monitoring Program~~

6 ~~A.—General~~

7 ~~To ensure that adequate potable water, sanitary sewer, solid waste, drainage, public school, park~~  
8 ~~and recreation and linked open space, traffic, mass transit, and fire-rescue public facilities are~~  
9 ~~available concurrent with the impacts of development on public facilities, the PBC shall establish~~  
10 ~~the following management and monitoring practices. Their purpose is to evaluate and coordinate~~  
11 ~~the timing, provision, and funding of the public facilities so that:~~

12 ~~1. they are being adequately planned for and funded to maintain the LOS for public facilities and~~  
13 ~~2. to evaluate the capacity of the public facilities for use in the regulatory program to ensure:~~

14 ~~a. there are no development orders issued unless there are adequate public facilities~~  
15 ~~available to serve the development concurrent with the impacts of development on the~~  
16 ~~public facilities, or~~

17 ~~b. no development orders are issued unless they are conditioned on the availability of public~~  
18 ~~facilities to serve the development concurrent with the impacts of development on public~~  
19 ~~facilities.~~

20  
21  
22  
23  
24  
25  
26  
27  
28  
29  
30  
31  
32  
33  
34  
35  
36  
37  
38  
39  
40  
41  
42  
43  
44  
45  
46  
47  
48  
49  
50  
51  
52  
53  
54  
55  
56  
57  
58  
59  
60  
61  
62  
63  
64

U:\Zoning\CODEREV\2011\BCC Hearing\Round 2011-01\2 First Reading 7-28-11\Exhibit B - Art. 2, Development Review Procedures.docx

---

**Notes:**  
Underlined indicates **new** text. If being relocated destination is noted in bolded brackets [**Relocated to:** ].  
~~Stricken~~ indicates text to be **deleted**.  
*Italicized* indicates text to be relocated. Source is noted in bolded brackets [**Relocated from:** ].  
.... A series of four bolded ellipses indicates language omitted to save space.

EXHIBIT C

ARTICLE 5 – SUPPLEMENTARY STANDARDS  
SUMMARY OF AMENDMENTS  
(Updated 03/11/11)

1  
2 Part 1. ULDC, Art. 5.B.1.A.19, Mechanical Equipment, (page 26 of 90), is hereby amended as  
3 follows:  
4

5 CHAPTER B ACCESSORY AND TEMPORARY USES

6 Section 1 Supplementary Regulations

7 A. Accessory Uses and Structures

8 19. Mechanical Equipment

9 a. Applicability

10 2) Screening Requirements

11 a) New and replacement equipment, shall be screened on all sides by an opaque  
12 barrier constructed of materials, and color compatible with the building or  
13 structure, or equivalent landscaping, ~~if for~~ ground mounted equipment, to a  
14 minimum height equal to the highest point of the equipment. ~~[Ord. 2006-004]~~  
15 ~~[Ord. 2008-037]~~

16 b) Exemption for Roof Mounted Mechanical Equipment

17 (1) The following shall be exempt from screening requirements Screening shall  
18 not be required: [Ord. 2006-004]

19 ~~(1a) if the~~ equipment is less than one foot in height, measured from the roof  
20 deck, ~~provided it and~~ is painted to match the color of the structure it is  
21 attached to or servicing; ~~and~~ ~~[Ord. 2006-004]~~ ~~[Ord. 2008-037]~~

22 (2b) for any industrial use with industrial FLU designation if adjacent to a  
23 parcel with an industrial use and industrial FLU designation; equipment  
24 located on structures adjacent to:

25 ~~(a) non-industrial properties or use; or [Ord. 2006-004] [Ord. 2008-037]~~

26 ~~(b) parcels with an Industrial FLU or Industrial use, or unless obstructed~~  
27 ~~from view from a R.O.W. by vegetation or structure. [Ord. 2008-037]~~

28 ~~(3c) If~~ if an existing roof cannot structurally support additional weight  
29 associated with required screening materials. Aa certified letter, from a  
30 structural engineer or architect registered in the State of Florida, shall be  
31 submitted with the applicable permit, substantiating that the roof cannot  
32 support the additional weight. ~~[Ord. 2008-037]~~

33 (2) Subject to Zoning Director discretion, the screening may not be required for  
34 any industrial use with industrial FLU designation if the equipment cannot be  
35 viewed from adjacent R.O.W. A line of sight drawing may be required to  
36 ensure compliance with screening of equipment.

37  
38  
39  
40  
41  
42  
43  
44  
45  
46  
47  
48  
49  
50  
51  
52  
53  
54  
55  
56  
57  
58  
59  
60  
61  
62  
63 U:\Zoning\CODEREV\2011\BCC Hearing\Round 2011-01\2 First Reading 7-28-11\Exhibit C - Art. 5, Supplementary  
64 Standards.docx

---

Notes:  
Underlined language indicates proposed new language.  
Language ~~crossed-out~~ indicates language proposed to be deleted.  
.... (ellipses) indicates language not amended which has been omitted to save space.  
Relocated language is shown as *italicized* with reference in parenthesis.



EXHIBIT D

ARTICLE 6 – PARKING  
SUMMARY OF AMENDMENTS  
(Updated 03/07/11)

1  
2  
3 Part 1. ULDC, Art. 6.A.1.D.6, Parking Spaces for Persons Who Have Disabilities (page 14 of  
4 38), is hereby amended as follows:

5  
6 CHAPTER A PARKING

7 Section 1 General

8 D. Off-Street Parking

9 6. Parking Spaces for Persons Who Have Disabilities

10 The provision of parking spaces and passenger loading areas for persons who have  
11 disabilities shall be governed by F.S. §316.1955, F.S. §316.1957, ~~and~~ F.S. §553.5041,  
12 Chapter 11, Florida Accessibility Code for Building Construction of the Florida Building Code,  
13 and F.S. §553.513. These Sections shall govern the signage, identification and reservation  
14 of spaces for persons who have disabilities. The minimum number of parking spaces for  
15 persons who have disabilities shall comply with the following table: [Ord. 2005 – 002]  
16

Table 6.A.1.D - Parking Spaces for Persons Who Have Disabilities

Total Spaces	Required Number of Spaces to be Reserved for Persons Who Have Disabilities
up to 25	1
26 to 50	2
51 to 75	3
76 to 100	4
101 to 150	5
151 to 200	6
201 to 250	7
251 to 300	8
301 to 400	9
401 to 500	10
501 to 1000	2.2 % of total
over 1000	22 plus 1 for each 100 over 1000
[Ord. 2005-002]	

17  
18  
19  
20  
21  
22  
23  
24  
25  
26  
27  
28  
29

(This space intentionally left blank)

Notes:

Underlined language indicates proposed new language.

Language ~~crossed-out~~ indicates language proposed to be deleted.

.... (ellipses) indicates language not amended which has been omitted to save space.

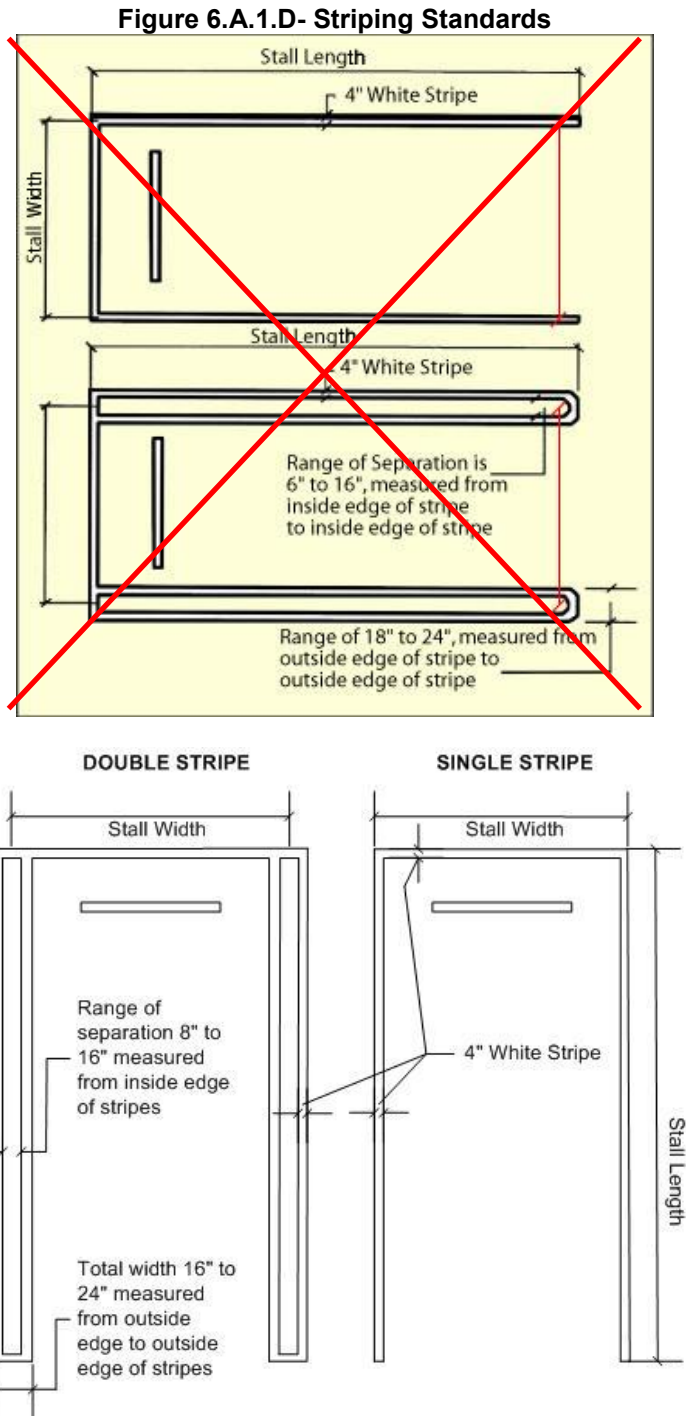
Relocated language is shown as *italicized* with reference in parenthesis.

EXHIBIT D

ARTICLE 6 – PARKING  
SUMMARY OF AMENDMENTS  
(Updated 03/07/11)

1  
2  
3  
4

Part 2. ULDC, Figure 6.A.1.D – Striping Standards (page 24 of 38), is hereby amended as follows:



5  
6  
7  
8  
9  
10  
11  
12  
13  
14  
15  
16  
17  
18  
19  
20

U:\Zoning\CODEREV\2011\BCC Hearing\Round 2011-01\2 First Reading 7-28-11\Exhibit D - Art. 6, Parking.docx

**Notes:**

Underlined language indicates proposed new language.  
Language ~~crossed-out~~ indicates language proposed to be deleted.  
.... (ellipses) indicates language not amended which has been omitted to save space.  
Relocated language is shown as *italicized* with reference in parenthesis.

EXHIBIT E

ARTICLE 8 – SIGNAGE  
SUMMARY OF AMENDMENTS  
(Updated 03/07/11)

1  
2  
3  
4  
  
5  
6  
7  
8  
9  
10  
11  
12  
13  
14  
15  
16  
17  
18  
19  
20  
21  
22  
23  
24  
25  
26  
27  
28  
29  
30  
31  
32  
33  
34  
35  
36  
37  
38  
39  
40  
41  
42  
43  
44  
45  
46  
47  
48  
49  
50  
51

Part 1. ULDC Table 8.G.2.A, Freestanding Signs: Maximum Heights [Related Ground Mounted Signs] (page 27 of 39), is hereby amended as follows:

Table 8.G.2.A - Freestanding Signs: Maximum Heights

R-O-W Width	Maximum Height					
	C/C <sup>+(1)</sup>		C/R <sup>+(2)</sup>		R <sup>+(3)</sup>	
	S <sup>+(4)</sup>	PDD <sup>+(5)</sup>	S <sup>+(4)</sup>	PDD <sup>+(5)</sup>	S <sup>+(4)</sup>	PDD <sup>+(5)</sup>
≥ <del>or</del> = 110 ft.	20	15	15	12	10	10
> <del>or</del> = 80 ft. or < 110 ft.	15	10	10	8	8	8
< 80 ft.	10	8	8	6	6	6

[Ord. 2007-013]

**Notes:**

1. C/C = commercial, industrial, or non-residentially zoned parcels adjacent to commercial, industrial or non-residentially zoned parcels.
2. C/R = commercial industrial or non-residentially zoned parcels adjacent to any residentially zoned parcel.
3. R = residentially zoned parcel.
4. S = Standard ~~Development District~~.
5. PDD = Planned Development ~~District~~.

U:\Zoning\CODEREV\2011\BCC Hearing\Round 2011-01\2 First Reading 7-28-11\Exhibit E - Art. 8, Signage.docx

**Notes:**  
Underlined indicates **new** text. If being relocated destination is noted in bolded brackets [**Relocated to:** ].  
~~Stricken~~ indicates text to be **deleted**.  
*Italicized* indicates text to be relocated. Source is noted in bolded brackets [**Relocated from:** ].  
 .... A series of four bolded ellipses indicates language omitted to save space.

EXHIBIT F

ARTICLE 11 – SUBDIVISION, PLATTING AND REQUIRED IMPROVEMENTS  
SUMMARY OF AMENDMENTS  
(Updated 03/07/11)

1  
2 Part 1. ULDC Art. 11.A.3, General Requirements [Related to Platting Requirement and  
3 Required Improvements Installation Requirement] (page 8 of 47), is hereby amended  
4 as follows:

5 CHAPTER A GENERAL REQUIREMENTS

6 Section 3 General Requirements

7 A. Platting Requirement

8 Any developer planning to subdivide land shall record a Final Plat in accordance with the  
9 requirements of this Article unless such requirement is specifically waived by the County  
10 Engineer in accordance with the provisions of Article 11.A.8.B, Plat Waiver with Certified  
11 Boundary Survey.

12 B. Required Improvements Installation Requirement

13 The adequacy of necessary public or private facilities and services for traffic and pedestrian  
14 access and circulation, public schools, solid waste, wastewater disposal, potable water supply,  
15 stormwater management, fire-rescue, parks and recreation and similar facilities and services, and  
16 potential adverse impacts on adjacent land uses and facilities shall be considered in the review of  
17 all development proposals. No Final Plat or certified boundary survey shall be recorded until all  
18 required improvements set forth in Article 11.E.1, Required Improvements, except those  
19 specifically waived pursuant to Article 11.A.8.C, Exceptions to Installation of Improvements  
20 Requirement, are either completed in accordance with the requirements of Article 11.B.7,  
21 Construction of Required Improvements, or are guaranteed to be completed by the developer in  
22 accordance with the provisions of Article 11.B.4.A, Land Development Permit Application  
23 Submittal.

24 ....

25  
26  
27 Part 2. ULDC Art. 11.A.4, Application of Ordinance [Related to General Application and  
28 Building Permits and Other Approvals] (page 9 of 47), is hereby amended as follows:

29 CHAPTER A GENERAL REQUIREMENTS

30 Section 4 Application of Ordinance

31 A. General Application

32 No person shall create a subdivision or develop any lot within a subdivision in unincorporated  
33 PBC except in conformity with this Article. No Final Plat or certified boundary survey of any  
34 subdivision shall be recorded unless such subdivision meets all applicable provisions of this  
35 Article, the provisions of other applicable PBC ordinances, and the applicable laws of the State of  
36 Florida. Provided, however, that the subdivision of contiguous lands under single ownership  
37 where none of the resulting lots are less than 40 acres shall not be subject to compliance with the  
38 provisions of this Article, unless such compliance is required as a specific condition of a  
39 development order for a conditional use or special use approved pursuant to Article 2.C, FLU  
40 PLAN AMENDMENTS.

41 B. Building Permits and Other Approvals

42 1. Except as provided in this Section, no building permit shall be issued for any structure on any  
43 lot created by subdivision of land in violation of this Article unless and until such lot is shown  
44 on a plat of record or certified boundary survey, as applicable, recorded in the manner  
45 prescribed in this Article.

46 ....

47  
48  
49 Part 3. ULDC Art. 11.A.8, Exceptions to General Requirements [Related to Authority, Plat  
50 Waiver with Certified Survey and Effect of Approval] (page 12 of 47), is hereby  
51 amended as follows:

52 CHAPTER A GENERAL REQUIREMENTS

53 Section 8 Exceptions to General Requirements

54 B. Plat Waiver with Certified Boundary Survey

55 If, after review of the preliminary subdivision plan, the County Engineer determines that the  
56 proposed subdivision meets one of the conditions specified in Article 11.A.8.B.1, Application for  
57 Plat Waiver, the requirement to file a plat may be waived and an certified abstracted boundary

---

Notes:

Underlined indicates new text. If being relocated destination is noted in bolded brackets [**Relocated to:** ].

~~Stricken~~ indicates text to be ~~deleted~~.

*Italicized* indicates text to be relocated. Source is noted in bolded brackets [**Relocated from:** ].

.... A series of four bolded ellipses indicates language omitted to save space.

EXHIBIT F

ARTICLE 11 – SUBDIVISION, PLATTING AND REQUIRED IMPROVEMENTS  
SUMMARY OF AMENDMENTS  
(Updated 03/07/11)

survey shall be recorded in lieu of a plat along with an affidavit documenting approval of said waiver and restrictive covenants applicable to the subdivision, as prescribed by this Article.

3. **Effect of Approval**

The approved ~~certified abstracted boundary~~ survey shall constitute the approved Final Subdivision Plan for the subdivision when such subdivision is not encompassed by a Final Subdivision Plan approved pursuant to Article 2.D.1, Development Review Officer. The granting of a plat waiver in no manner reduces or waives the requirements of Article 11.B.3, Technical Compliance through Article 11.B.7, Construction of Required Improvements, governing construction plan approval, land development permit issuance, and installation of the required improvements. Failure by the applicant to submit all documents required for the recordation of the affidavit of waiver within six months of approval by the County Engineer shall void said approval.

....

Part 4. **ULDC Art. 11.B.2.B, Applicability]** (page 15 of 47), is hereby amended as follows:

**CHAPTER B SUBDIVISION REQUIREMENTS**

**Section 2 Final Subdivision Plan**

**B. Applicability**

Except as provided in Article 11.A.8.B, Plat Waiver with Certified Boundary Survey, the developer of every proposed subdivision shall be required to obtain approval of a Final Subdivision Plan from the DRO, pursuant to Article 2.D.1, Development Review Officer prior to submittal of a preliminary plat and construction plans for Technical Compliance approval pursuant to Article 11.B.3, Technical Compliance.

Part 5. **ULDC Art. 11.B.3.B.2 , Certified Survey** (page 16 of 47), is hereby amended as follows:

**CHAPTER B SUBDIVISION REQUIREMENTS**

**Section 3 Technical Compliance**

**B. Application**

**2. Certified Boundary Survey**

The developer of a subdivision for which the requirement to plat has been waived pursuant to Article 11.A.8.B, Plat Waiver with Certified Boundary Survey, shall submit the applicable ~~certified abstracted boundary~~ survey meeting the requirements of Article 11.B.9, Requirements for Certified Boundary Survey.

....

Part 6. **ULDC Art. 11.B.3.D.3, [Related to Technical Compliance Approval for the Amount of Fees Due for Recordation of Final Plat or Certified Survey]** (page 17 of 47), is hereby amended as follows:

**CHAPTER B SUBDIVISION REQUIREMENTS**

**Section 3 Technical Compliance**

**D. Technical Compliance Approval**

The statement of Technical Compliance shall be in writing and furnished to the developer and the developer's engineer. The statement shall contain the following conditions and information:

3. The amount of recording fees due for recordation of the final plat or certified boundary survey, which fees are payable to the Clerk of the Circuit Court of PBC;

....

Part 7. **ULDC Art. 11.B.4.A, Land Development Permit, [Related to Application Submittal, Certified Survey and Developers Acknowledgement of Responsibility],** (page 18 of 47), is hereby amended as follows:

**CHAPTER B SUBDIVISION REQUIREMENTS**

**Section 4 Land Development Permit**

**Notes:**

Underlined indicates new text. If being relocated destination is noted in bolded brackets [**Relocated to:** ].

~~Stricken~~ indicates text to be ~~deleted~~.

*Italicized* indicates text to be relocated. Source is noted in bolded brackets [**Relocated from:** ].

.... A series of four bolded ellipses indicates language omitted to save space.

EXHIBIT F

ARTICLE 11 – SUBDIVISION, PLATTING AND REQUIRED IMPROVEMENTS  
SUMMARY OF AMENDMENTS  
(Updated 03/07/11)

1       **A. Land Development Permit Application Submittal**

2       A Land Development Permit shall be required prior to commencement of construction of any  
3       required improvement. The effective date of the Land Development Permit shall be the date the  
4       County Engineer signs it. The Land Development Permit shall expire not more than 21 months  
5       from the effective date, unless extended pursuant to Article 11.B.7.B, Time of Completion of  
6       Required Improvements. Except when the installation of all required improvements has been  
7       waived pursuant to Article 11.A.8.C, Exceptions to Installation of Improvements Requirement, the  
8       Final Plat or certified boundary survey, as applicable, shall not be recorded until the developer  
9       has either installed the improvements or has guaranteed the installation of the improvements  
10      pursuant to the requirements of Article 11.B.4.A.6, Guarantees, below. As the final step in the  
11      review procedures to obtain development approval under this Article, the developer shall have  
12      prepared and shall submit, prior to expiration of the Technical Compliance, an application for  
13      Land Development Permit. The application for Land Development Permit shall be accompanied  
14      by the required fee and the required number, as determined by the County Engineer, of the  
15      following documents applicable to the subdivision or approved phase thereof:

16      ....  
17      **2. Certified Boundary Survey**

18      The developer of a subdivision for which the requirement to plat has been waived pursuant to  
19      this Article shall submit a check payable to the Clerk of the Circuit Court of PBC for the  
20      recording of the certified boundary survey. When construction plans are not required, the  
21      certified boundary survey may be recorded without further review, provided, however, that the  
22      County Engineer shall review any documents submitted in compliance with Article 11.B.4.A.3,  
23      Maintenance and Use Documents.

24      ....  
25      **5. Developer's Acknowledgment of Responsibility for Construction of Required  
26      Improvements**

27      The application shall indicate whether the required improvements are to be constructed prior  
28      to recordation or after recordation of the plat or certified boundary survey. When the required  
29      improvements are to be constructed after recordation, the Developer shall submit a statement  
30      acknowledging responsibility for completion of said required improvements. The statement  
31      shall be in the form contained in the latest version of the Land Development Forms Manual  
32      and shall be executed by all owners shown on the applicable final plat. The statement shall  
33      be accompanied by a guaranty for completion of required improvements, pursuant to Article  
34      11.E.1.A, Minimum Required Improvements for All Subdivisions. Said guaranty shall meet  
35      the applicable requirements of Article 11.B.4.A.6, Guarantees.

36      ....

37  
38  
39      **Part 8.       ULDC Art. 11.B.7.C, Land Development Permit Application Submittal [Related to  
40      Certified Survey], (page 22 of 47), is hereby amended as follows:**

41      **CHAPTER B    SUBDIVISION REQUIREMENTS**

42      **Section 7     Construction of Required Improvements**

43              **C. Completion Prior to Plat Recordation**

44              When the developer elects to complete required improvements prior to recording of the final plat  
45              or certified boundary survey, the following procedures shall apply, as applicable.

46              ....

47              2. When the County Engineer finds that the certified boundary survey and completion of the  
48              required improvements are in compliance with all requirements of this Article, he shall cause  
49              the certified boundary survey to be recorded in the Office of the Clerk of the Circuit Court.

50  
51  
52      **Part 9.       ULDC Art. 11.B.9, Requirements for Certified Survey (page 26 of 47), is hereby  
53      amended as follows:**

54      **CHAPTER B    SUBDIVISION REQUIREMENTS**

55      **Section 9     Requirements for Certified Boundary Survey**

56              **A. General**

57              The County Engineer shall adopt and amend, from time to time, the criteria for the certified  
58              boundary survey. At a minimum, the certified boundary survey shall meet the requirements for  
59              boundary surveys established by the Minimum Technical Standards set forth by the Florida Board  
60              of Professional Surveyors and Mappers in ~~Chapter 61G17-6, F.A.C.~~ Chapter 5J-17.050-.052,  
61              F.A.C., pursuant to F.S. §472.027.

**Notes:**

Underlined indicates new text. If being relocated destination is noted in bolded brackets [**Relocated to:**].

~~Stricken~~ indicates text to be ~~deleted~~.

*Italicized* indicates text to be relocated. Source is noted in bolded brackets [**Relocated from:**].

.... A series of four bolded ellipses indicates language omitted to save space.

EXHIBIT F

ARTICLE 11 – SUBDIVISION, PLATTING AND REQUIRED IMPROVEMENTS  
SUMMARY OF AMENDMENTS  
(Updated 03/07/11)

1 B. Alternatives

2 The County Engineer shall reserve the right to require a certified sketch and legal description in  
3 lieu of a certified boundary survey. The certified sketch and legal description shall meet the  
4 requirements for certified sketches and descriptions set forth by ~~Chapter 61G17-6, F.A.C.~~  
5 Chapter 5J-17.050-.052, F.A.C., pursuant to F.S. § 472.027, as amended, and the PBC  
6 Description Checklist pursuant to policies and procedures established by the County Engineer  
7 and made available to the public.

8 C. Recordation

9 The certified boundary survey or sketch and legal description shall not require approval of the  
10 Board prior to recordation.

11  
12  
13 Part 10. ULDC Art. 11.D.1.A, Preliminary Plat, (page 27 of 47), is hereby amended as follows:

14 CHAPTER D PLATTING

15 Section 1 Requirements for the Preliminary and Final Plat

16 A. Preliminary Plat

17 The preliminary plat shall meet the requirements of the Final Plat, except that it shall be submitted  
18 without the required signatures and seals. It may also be submitted without maintenance and use  
19 covenants, condominium documents, deeds, or other legal documents not related to the  
20 boundary survey or engineering design of the project.

21  
22  
23  
24 Part 11. ULDC Art. 11.E.1.A, Minimum Required Improvements for All Subdivisions, (page 32 of  
25 47), is hereby amended as follows:

26 CHAPTER E REQUIRED IMPROVEMENTS

27 Section 1 Required Improvements

28 A. Minimum Required Improvements for All Subdivisions

29 Except when waived pursuant to Article 11.A.8.C, Exceptions to Installation of Improvements  
30 Requirement, the improvements set out herein shall be the minimum required improvements for  
31 all subdivisions in order to provide the physical improvements necessary to implement certain  
32 performance standards, objectives and policies of the Capital Improvements Element and other  
33 elements of the Plan. These required improvements shall be installed prior to recordation of the  
34 corresponding plat or certified boundary survey unless the developer furnishes a guaranty  
35 assuring their installation in accordance with the provisions of this Article. Except as provided in  
36 this Section, the cost of all required improvements shall be guaranteed.

37  
38  
39  
40  
41  
42  
43  
44  
45  
46  
47  
48  
49  
50  
51  
52  
53  
54  
55  
56  
57  
58  
59  
60 U:\Zoning\CODEREV\2011\BCC Hearing\Round 2011-01\2 First Reading 7-28-11\Exhibit F - Art. 11, Subdivision, Platting and  
61 Required Improvements.docx

---

Notes:  
Underlined indicates **new** text. If being relocated destination is noted in bolded brackets [**Relocated to:** ].  
~~Stricken~~ indicates text to be **deleted**.  
*Italicized* indicates text to be relocated. Source is noted in bolded brackets [**Relocated from:** ].  
.... A series of four bolded ellipses indicates language omitted to save space.

EXHIBIT G

ARTICLE 12 – TRAFFIC PERFORMANCE STANDARDS  
SUMMARY OF AMENDMENTS  
(Updated 6/27/11)

1  
2 Part 1. ULDC Art. 1.1.2.C.110, CRALLS [Related to Definitions] (page 49 of 114), is hereby  
3 amended as follows:

4 CHAPTER I DEFINITIONS & ACRONYMS

5 Section 2 Definitions

6 C. Terms defined herein or referenced Article shall have the following meanings:  
7 110.**CRALLS** - constrained roadway at a lower LOS - a Major Thoroughfare on which a lower  
8 LOS is set pursuant to Art. 12.HG, Constrained Facilities, herein.  
9

10  
11 Part 2. ULDC Art. 1.1.2.P.92, Project to Provide Affordable Housing [Related to Definitions]  
12 (page 83 of 114), is hereby deleted as follows:

13 CHAPTER I DEFINITIONS & ACRONYMS

14 Section 2 Definitions

15 P. Terms defined herein or referenced Article shall have the following meanings:  
16 ~~92. Project to Provide Affordable Housing~~—for the purposes of Art. 12, a Project eligible for  
17 the special applicability in Art.12.G, Affordable Housing, pursuant to either:  
18 a. ~~BCC determination, upon the recommendation of the Commission on Affordable~~  
19 ~~Housing, both based upon the criteria developed by the Commission on Affordable~~  
20 ~~Housing and adopted by ordinance of the BCC; or~~  
21 b. ~~Art.12.G.1, Applicability, of this Section.~~  
22 [Renumber Accordingly]  
23  
24

25 Part 3. ULDC Art. 5.G.1.E.2.a, WHP Special Methodologies [Related to Traffic Performance  
26 Standards Mitigation under Workforce Housing Program (WHP) Incentives] (page 64 of  
27 90), is hereby amended as follows:

28 CHAPTER G DENSITY BONUS PROGRAMS

29 Section 1 Workforce Housing Program (WHP)

30 E. WHP Incentives  
31 2. Traffic Performance Standards Mitigation  
32 a. WHP Special Methodologies  
33 TPS mitigation shall be permitted for WHP projects in accordance with ~~Art. 12.G.6,~~  
34 ~~Workforce Housing County Comprehensive Plan Transportation Element Policy 1.2-d (4).~~  
35 [Ord. 2006-055]  
36 ....  
37  
38

39 Part 4. ULDC Art. 5.G.2.D.2.a, AHP Special Methodologies [Related to Traffic Performance  
40 Standards Mitigation under Affordable Housing Program (AHP) Incentives] (page 71 of  
41 90), is hereby amended as follows:

42 CHAPTER G DENSITY BONUS PROGRAMS

43 Section 2 Affordable Housing Program (AHP)

44 D. AHP Incentives  
45 ....  
46 2. Traffic Performance Standards Mitigation  
47 a. AHP Special Methodologies  
48 TPS mitigation shall be permitted for AHP projects in accordance with ~~Article 12.G.6,~~  
49 ~~Affordable Housing County Comprehensive Plan Transportation Element Policy 1.2-d (4).~~  
50 [Ord. 2009-040]  
51 ....  
52  
53

(This space intentionally left blank)

54  
55

---

**Notes:**  
Underlined indicates **new** text. If being relocated destination is noted in bolded brackets [**Relocated to:** ].  
~~Stricken~~ indicates text to be **deleted**.  
*Italicized* indicates text to be relocated. Source is noted in bolded brackets [**Relocated from:** ].  
.... A series of four bolded ellipses indicates language omitted to save space.



EXHIBIT G

ARTICLE 12 – TRAFFIC PERFORMANCE STANDARDS  
SUMMARY OF AMENDMENTS  
(Updated 6/27/11)

1  
2 Part 5. ULDC Art. 12.A.3.B, Credits Against Project Traffic [Related to Credit Against Project  
3 Traffic for Previously Approved or Captured Nonresidential Projects] (page 10 of 60), is  
4 hereby amended as follows:

5 CHAPTER A GENERAL

6 Section 3 Applicability

7 B. Credits Against Project Traffic

8 ....  
9 3. A Project shall be eligible for a 100 percent credit against Project Traffic if the ~~Previously~~  
10 ~~Approved or~~ Previously Captured non-residential Project has received CO for interior tenant  
11 improvements for at least 80 percent of the gross leasable area for more than five years or  
12 the ~~Previously Approved or~~ Previously Captured residential Project has received building  
13 permits for 80 percent of the units as set forth in the master plan or site plan as applicable.  
14 [Ord. 2007-013]  
15 ....  
16  
17

18 Part 6. ULDC Art. 12.A.3.C.7, Exceptions [Related to Non-applicability] (page 11 of 61), is  
19 hereby amended as follows:

20 CHAPTER A GENERAL

21 Section 3 Applicability

22 C. Non-Applicability

23 ~~78.~~ Exceptions  
24 The standards of this Article shall not apply to Site Specific Development Orders for the  
25 Coastal Residential use as set forth in Article 12.I, COASTAL RESIDENTIAL EXCEPTION,  
26 ~~the small 100 percent very low and low income housing Project as set forth in Article 12.G,~~  
27 ~~AFFORDABLE HOUSING~~ and the special events, as set forth in Article 12.A.3.C.4, Special  
28 Events.  
29 ....  
30  
31

32 Part 7. ULDC Art. 12.B.2.A.1, Part One - Intersections [Related to the Nearest Point of Entry or  
33 Exit from the Project’s Accessed Link] (pages 13 of 61), is hereby amended as follows:

34 CHAPTER B STANDARD

35 Section 2 Project Buildout/Five Year Standard

36 A. Buildout Test - Test 1- Part One and Two

37 ....  
38 1. Part One – Intersections  
39 ....  
40 a. The following major intersections shall be analyzed: [Ord. 2007-013]  
41 1) The Major Intersections in each direction nearest to the point at which the Project’s  
42 Traffic enters each Project Accessed Link, and where the Project Traffic entering ~~and~~  
43 ~~or~~ exiting the intersection from/to the Project Accessed Link is significant. The  
44 intersections analyzed shall not exceed two intersections per Project Accessed Link.  
45 [Ord. 2007-013]  
46 ....  
47  
48

49 Part 8. ULDC Art. 12.B.2.A.1, Part One - Intersections [Related to Signalized Intersections]  
50 (pages 13 of 61), is hereby amended as follows:

51 CHAPTER B STANDARD

52 Section 2 Project Buildout/Five Year Standard

53 A. Buildout Test - Test 1- Part One and Two

54 No Project shall be approved for Site Specific Development Order unless it can be shown to  
55 satisfy the requirement of Parts One and Two of Test 1 as outlined below. [Ord. 2009-040]  
56 1. Part One – Intersections

---

Notes:  
Underlined indicates **new** text. If being relocated destination is noted in bolded brackets [Relocated to: ].  
~~Stricken~~ indicates text to be **deleted**.  
*Italicized* indicates text to be relocated. Source is noted in bolded brackets [Relocated from: ].  
.... A series of four bolded ellipses indicates language omitted to save space.

EXHIBIT G

ARTICLE 12 – TRAFFIC PERFORMANCE STANDARDS  
SUMMARY OF AMENDMENTS  
(Updated 6/27/11)

....  
b. For signalized intersections that are not part of the SIS, SIS Connectors, FIHS, ~~or~~ TRIP funded facilities, or grade-separated interchanges, analyze the Major Intersections using the Highway Capacity Manual (HCM) 1985 Planning Methodology (CMA). In the event that one or more intersections exceed the Critical Volume threshold identified in Table 12.B.2.C-2 1B, are grade-separated interchanges, or the intersections are part of the SIS, SIS Connectors, FIHS, or TRIP funded facilities, the applicant shall conduct the intersection analysis of those intersections using the HCM Operational Analysis using the most recent version of the HCM. [Ord. 2007-013] [Ord. 2009-040]

....  
Part 9. ULDC Art. 12.C.1.C.4, Background Traffic (pages 25 of 61), is hereby amended as follows:

CHAPTER C TRAFFIC IMPACT STUDIES

Section 1 Traffic Impact Studies

C. Traffic Volume Components

The traffic impact study shall address the Total Traffic volumes at the Project Buildout Year and the Five Year Analysis Period as outlined for Test 1 and Test 2. [Ord. 2006-043] [Ord. 2007-013]

4. Background Traffic

a. General

Existing traffic volumes will likely change during the Buildout Period of the proposed Project and during the five-year Test 2 analysis period. The traffic study must account for this change in traffic based on Background Traffic during the Buildout Period of the proposed Project and five-year Test 2 analysis periods. The Projection of Background Traffic shall generally be based upon the information set forth in the TPS Database, and shall be established in accordance with the requirements set forth in this Article and accepted engineering principles. It is recognized that errors and omissions may occur in the TPS Database which may need to be accounted for in a traffic study. The traffic study shall be amended to include any correction of errors or omissions in the TPS database, so long as either the engineer preparing the traffic study or the County notifies the other party within thirty (30) days of the initial submission of the traffic study and the error or omission should have been included in the database prior to the date of the initial submission of the traffic study. This change in traffic shall be shown as it relates to the proposed phasing. The Projection of Background Traffic during the Buildout Period of the proposed Project and five-year Test 2 analysis period shall generally be based upon the TPS Database, and subject to the review and approval of the County Engineer, using the following criteria: [Ord. 2006-043]

- 1) Historical growth shown on tables of County Engineer;
- 2) Characteristics of growth in the Radius of Development Influence;
- 3) Extent of existing, approved, and anticipated development in the Radius of Development Influence;
- 4) Types and sizes of development in the area;
- 5) Traffic circulation in the area;
- 6) Major Projects' impact;
- 7) New and assured road construction.

....  
c. TPS Database

Using the TPS Database, all traffic from the unbuilt portion of Projects which have received a concurrency reservation prior to the County Engineer's approval of the proposed Project's traffic study which will add significant trips to any Link within the proposed Project's Radius of Development Influence during the Buildout Period of proposed Project shall be specifically accounted for in projecting Traffic for Test 1. For major intersections, the TPS Database shall specifically account for all Project Traffic volumes if at least one approach to the intersection has a Project Traffic volume greater than or equal to 1% of the adopted LOS D. No double counting of trips shall occur. For Test 2, only the traffic generated from the unbuilt portions of the Projects as set forth above which are projected to be built during the Five-Year Analysis Period shall be considered. [Ord. 2005-002] [Ord. 2006-043] [Ord. 2009-040]

Notes:

- Underlined indicates new text. If being relocated destination is noted in bolded brackets [Relocated to: ].
- ~~Stricken~~ indicates text to be ~~deleted~~.
- Italicized* indicates text to be relocated. Source is noted in bolded brackets [Relocated from: ].
- .... A series of four bolded ellipses indicates language omitted to save space.

EXHIBIT G

ARTICLE 12 – TRAFFIC PERFORMANCE STANDARDS  
SUMMARY OF AMENDMENTS  
(Updated 6/27/11)

1  
2 Part 10. ULDC Art. 12.F.1, Board (pages 28 of 61), is hereby amended as follows:

3 CHAPTER F APPEALS

4 Section 1 Board

5 Except as specifically provided in this Article, appeals from the decisions of the County Engineer or  
6 Municipal Engineer, and from all traffic engineering decisions made pursuant to this Article, shall be taken  
7 to the TPSAB. Appeals may be brought by the Applicant, any Municipality within the Project's Radius of  
8 Development Influence, and the County. The TPSAB shall consist of the Director of the MPO, a  
9 professional traffic engineer employed by a municipality as a traffic engineer, a professional traffic  
10 engineer employed by another Florida County, a professional traffic engineer employed by the FDOT,  
11 District IV, and a professional traffic engineer who generally represents developers. Any individual serving  
12 on the TPSAB shall not be a person who participated in the decision being appealed, or who works for or  
13 is retained by a party to the appeal or a person who would be directly affected by the matter being  
14 appealed or the Proposed Project to which the appeal relates.  
15  
16

17 Part 11. ULDC Art. 12.G, Affordable Housing (pages 29-32 of 61), is hereby deleted as follows:

18 ~~CHAPTER G – AFFORDABLE HOUSING~~

19 ~~Section 1 – Applicability~~

20 ~~A. – Applicability~~

21 ~~This Chapter applies to "Projects to Provide Affordable Housing." Income limits for purposes of~~  
22 ~~this shall be as set forth in the Plan, Housing Element, using the median income as established~~  
23 ~~by the U.S. Department of Housing and Urban Development, Subsection 8 Income Guidelines,~~  
24 ~~West Palm Beach – Boca Raton – Delray Beach, Florida.~~

25 ~~B. – Definition~~

26 ~~Affordable housing shall be that housing where mortgage payments, taxes, insurance, and~~  
27 ~~utilities on owner-occupied housing; and contract rent and utilities on renter-occupied; is less than~~  
28 ~~or equal to 30 percent of the applicable Adjusted Gross Income as described in the preceding~~  
29 ~~paragraph.~~

30 ~~Section 2 – Eligibility~~

31 ~~In order to be eligible for Traffic Concurrency Relief under this Section, a Project must provide one of the~~  
32 ~~following:~~

33 ~~A. Mixed housing which enhances or balances the proportions of very low and low income and~~  
34 ~~market-rate housing within the surrounding area as designated by a sector. A sector is defined in~~  
35 ~~the Supporting Document of Transportation Element of the Plan and is provided here for~~  
36 ~~convenience. A sector is "...a geographic area that shall include and be relative to the size and~~  
37 ~~location of the proposed development. It shall consist of one or more neighborhoods that contain~~  
38 ~~a school, an integrated network of residential and collector streets bounded by arterial roads, civic~~  
39 ~~uses, and localized shopping and employment opportunities. The sector will include a minimum of~~  
40 ~~one census tract but shall not extend beyond important physical boundaries which may include a~~  
41 ~~major arterial roadway or wildlife refuge." [Ord. 2005 – 002]~~

42 ~~B. Meet the requirements of Art. 5.G.1. Workforce Housing Program and Section 6, below. [Ord.~~  
43 ~~2005 – 002]~~

44 ~~1. A mixed housing Project shall not exacerbate an existing imbalance of very low/low income~~  
45 ~~housing opportunities within the sector of the proposed development, but shall achieve an~~  
46 ~~economic balance of households, as measured by household income, within a designated~~  
47 ~~sector and shall promote the following ranges of housing opportunities:~~  
48

**Table 12.G.2-11 – Ranges of Housing Opportunities**

<del>Very low (up to 50 percent of the median)</del>	<del>10 – 40 percent</del>
<del>Low (from 50 percent to 80 percent of the median)</del>	<del>10 – 40 percent</del>
<del>Moderate (from 80 percent to 120 percent of the median)</del>	<del>20 – 70 percent</del>
<del>Middle (from 120 percent to 150 percent of the median)</del>	<del>10 – 20 percent</del>
<del>High (over 150 percent of the median)</del>	<del>05 – 30 percent</del>
<del>[Ord. 2005-002]</del>	

49

**Notes:**

Underlined indicates **new** text. If being relocated destination is noted in bolded brackets [**Relocated to:** ].

~~Stricken~~ indicates text to be **deleted**.

*Italicized* indicates text to be relocated. Source is noted in bolded brackets [**Relocated from:** ].

.... A series of four bolded ellipses indicates language omitted to save space.

EXHIBIT G

ARTICLE 12 – TRAFFIC PERFORMANCE STANDARDS  
SUMMARY OF AMENDMENTS  
(Updated 6/27/11)

~~Section 3 – Application Review of Special Methodologies Projects~~

~~A. Submittal~~

~~An application shall be submitted, in duplicate, to the Planning Division to be considered for traffic concurrency under this Special Methodologies Section. The form of this application shall be prepared by the Planning Division, in coordination with the Commission on Affordable Housing.~~

~~1. The application shall be reviewed for sufficiency by the Planning Division, and the applicant shall be notified of any deficiencies within five working days of receipt of the application. Further processing of the application shall be suspended until the required items and information are provided.~~

~~B. Review~~

~~The complete application shall be reviewed by both the Planning Division and the Commission on Affordable Housing staff who shall determine if a Project qualifies as either a 100 percent very low and low Housing Project or a Mixed Housing Project.~~

~~1. When determining whether a Project qualifies as a Mixed Housing Project, the staff shall consider the following factors:~~

~~a. Whether or not the Project complies with, at least, the minimum standards for a development of its size as identified in the traffic performance standards exemption criteria in the Transportation Element Policy 1.2.b of the Plan. This involves scoring a minimum number of points awarded relative to the Project's size and development characteristics meeting certain performance standards, these standards include affordability, accessibility, quality of design, resource protection, environmental quality, neighborhood compatibility, safety, pedestrian and vehicular circulation, parking, open space, parks and landscaping.~~

~~b. Whether the Project furthers the balance of housing opportunities within a sector by providing units which meet the minimum required housing in the very low, low and moderate categories determined by the existing percentage of very low, low and moderate income housing in that sector. The following table shows the proportions of households as described by income:~~

~~2. When determining whether a Project qualifies as a Workforce Housing Project, the staff shall meet the requirements of Art. 5.G.1. Workforce Housing Program and Section 6, below. [Ord. 2005 – 002]~~

~~Table 12.G.3.B – 12 – Proportions of Households as Described by Income~~

Income Category	Percent of Affordable Housing Existing Within a Sector and Minimum Very Low and Low Housing Required *,**				
	Very Low And Low	Existing	Under 20 percent	20-40 percent	40-50 percent
Required		40 percent	30 percent	20 percent	10 percent
<b>Percent of Moderate Income Housing Existing Within a Sector and Minimum Moderate Housing Required</b>					
Moderate and Above	Existing	Under 20 percent	20-60 percent	Above 60 percent	
	Required	20 percent	10 percent	0 percent	

~~[Ord. 2005 – 002]~~

~~\* – The distribution of very low and/or low required in a Project is 50 percent of each type of housing with the exception of Projects with only owner-occupied units which shall be required only to provide low income units. These Projects may fulfill the minimum requirement of very low and low-income units with the provision of all low income units.~~

~~\*\* – Minimum percentages as applied to a number of units to be constructed will be rounded down to the nearest whole unit number or one unit, whichever is greater.~~

~~Note: The Commission of Affordable Housing, in conjunction with the Planning Division, shall identify and periodically update the criteria to be used for evaluating the appropriate mix of very low, low, and other housing in a Project that is to be reviewed for compliance with the Special Methodologies provisions. Upon request, this information shall be made available to an applicant.~~

~~Section 4 – Approval~~

~~A. In the event the Project is found to qualify as a Mixed Housing Project, the Planning Director shall notify the County Traffic Engineer that this Project need not meet the LOS Standards if the Project Traffic is less than or equal to three percent of the Average Daily Traffic LOS D Standard on any Link; provided however, that the cumulative traffic from Mixed Housing Projects on any Link does not exceed three percent of Adopted LOS D Standard. [Ord. 2005 – 002]~~

~~B. The relief provided under this special Methodology Section shall be considered in determining whether or not there are adequate road facilities for this Project in accordance with this Code. In the event that is a determination of sufficiency, any Concurrency reservation issued by the Zoning Director for the Project must include a condition prohibiting the issuance of a Development Order until a covenant is recorded in the Public Records of PBC as outlined in the paragraph below. [Ord. 2005 – 002]~~

Notes:

Underlined indicates **new** text. If being relocated destination is noted in bolded brackets [**Relocated to:** ].

~~Stricken~~ indicates text to be **deleted**.

*Italicized* indicates text to be relocated. Source is noted in bolded brackets [**Relocated from:** ].

.... A series of four bolded ellipses indicates language omitted to save space.

EXHIBIT G

ARTICLE 12 – TRAFFIC PERFORMANCE STANDARDS  
SUMMARY OF AMENDMENTS  
(Updated 6/27/11)

1 ~~C. The applicant shall prepare a covenant approved by the Commission on Affordable Housing,~~  
2 ~~determined to be legally sufficient by the County Attorney. The covenant, to be recorded in the~~  
3 ~~public records of PBC, shall guarantee, for a period of at least ten years for single family housing~~  
4 ~~and 20 years for multi-family housing rental units, how the affordability shall be maintained for~~  
5 ~~units required to be very low and moderate income (pursuant to income categories and definitions~~  
6 ~~of the Plan, Housing Element). The period of time these units will remain affordable shall~~  
7 ~~commence from the date of the issuance of the final CO for the first required affordable unit built~~  
8 ~~in the Project. The covenant shall be recorded in the Public Records of the Clerk of the Court for~~  
9 ~~PBC prior to final DRO approval of the site plan. For a mixed housing project located within a~~  
10 ~~municipality the covenant shall be recorded in the Public Records of the Clerk of the Circuit Court~~  
11 ~~for PBC prior to the issuance of any building permit by the municipality. [Ord. 2005 – 002]~~

12 ~~Section 5 – Municipal and Department Coordination~~

- 13 ~~A. In the event that a Project being proposed is in part or wholly within a municipality, the Planning~~  
14 ~~Director shall provide the appropriate officials of the city with the conditions upon which the~~  
15 ~~Project is to receive traffic concurrency. The Planning Division shall coordinate with the municipal~~  
16 ~~staff to ensure that the issuance of certificates of occupancy for the required housing complies~~  
17 ~~with the covenanted requirements and conditions.~~  
18 ~~B. The Traffic Division shall be responsible for monitoring the exempted traffic under the Special~~  
19 ~~Methodologies for the LOS standard for Links impacted by the specific type, i.e. for mixed~~  
20 ~~housing developments. The respective limit is three percent for any impacted Link on the PBCs~~  
21 ~~thoroughfare network. The Traffic Engineer shall determine whether the Project traffic, when~~  
22 ~~added to all other existing approved Projects' traffic exempted under the Special Methodologies~~  
23 ~~procedures, exceeds the limits for exempted volume for the mixed housing development. [Ord.~~  
24 ~~2005 – 002]~~  
25 ~~C. The Traffic Engineer shall inform the Planning Director, prior to the certification of the Project at~~  
26 ~~the DRO, when a Special Methodologies application has been approved for the traffic exemption~~  
27 ~~from the applicable LOS standard. The Planning Director shall include this information in the~~  
28 ~~review of an application for development certification at the DRO for a Project to be built in~~  
29 ~~unincorporated PBC.~~  
30 ~~D. The Commission of Affordable Housing shall monitor the Project for compliance with the required~~  
31 ~~covenant.~~

32 ~~Section 6 – Workforce Housing and Affordable Housing~~

- 33 ~~A. Workforce Housing Program (WHP)~~  
34 ~~TE Policy 1.2.b of the Plan allows special methodologies to be applied for WHP projects. The~~  
35 ~~projects net trips associated with the non-WHP units attributable to the standard density and all~~  
36 ~~non-residential land uses shall be subject to the 1% of adopted level of service (including Florida~~  
37 ~~Strategic Inter-modal System [SIS]). The project's net trips associated with all remaining~~  
38 ~~residential units of the project (including WHP units) shall be subject to a 5% of adopted level of~~  
39 ~~service significance level in determining compliance with TPS. To address any adverse impacts~~  
40 ~~on SIS facilities, any development significantly impacting SIS facilities shall be required to~~  
41 ~~address their full impacts on the SIS facilities. [Ord. 2005 – 002] [Ord. 2006-055] [Ord. 2010-~~  
42 ~~005]~~  
43 ~~B. Affordable Housing Program (AHP)~~  
44 ~~TE Policy 1.2.b of the Plan allows special methodologies to be applied for AHP projects. The~~  
45 ~~project's net trips associated with the units attributable to the standard density and all non~~  
46 ~~residential land uses shall be subject to the 1% of adopted level of service significance level. The~~  
47 ~~project's net trips associated with the entire project (including any bonus density units) shall be~~  
48 ~~subject to the 5% adopted level of service significance level in determining compliance with the~~  
49 ~~Traffic Performance Standards. To address any adverse impacts on SIS facilities, any~~  
50 ~~development significantly impacting SIS facilities shall be required to address their full impacts on~~  
51 ~~the SIS facilities. [Ord. 2010-005]~~

(This space intentionally left blank)

Notes:

- Underlined indicates **new** text. If being relocated destination is noted in bolded brackets [**Relocated to:** ].
- ~~Stricken~~ indicates text to be **deleted**.
- Italicized* indicates text to be relocated. Source is noted in bolded brackets [**Relocated from:** ].
- .... A series of four bolded ellipses indicates language omitted to save space.

EXHIBIT G

ARTICLE 12 – TRAFFIC PERFORMANCE STANDARDS  
SUMMARY OF AMENDMENTS

(Updated 6/27/11)

1 Part 12. ULDC Art. 12.H, Constrained Facilities (pages 33 - 34 of 61 and Exhibit D of Ordinance  
2 2011-001), is hereby amended as follows:

3 CHAPTER ~~HG~~ **CONSTRAINED FACILITIES**

4 Section 1 Purpose and Intent

5 It is recognized by the BCC that some Links and Major Intersections are not planned to be widened to  
6 width, laneage, or geometrics that can accommodate Traffic from the density/intensity and location of  
7 land uses at the Generally-Adopted LOS. ~~The BCC may determine that additional traffic impacts from~~  
8 ~~new development should be permitted on these Constrained~~ Links and Major Intersections which are  
9 improved (or presumed to be improved under Test 2) to their ultimate width, laneage, and geometrics as  
10 contemplated by the Thoroughfare R-O-W ~~Protection-Identification~~ Map ~~are, by definition, Constrained~~  
11 ~~Facilities. Which of those Constrained Facilities cannot accommodate future Development at the~~  
12 ~~Generally Adopted LOS, and what should be done to remedy the situation, requires thorough study,~~  
13 ~~comprehensive data, and close scrutiny of the various policies involved. Future Roadway System by~~  
14 ~~Number of Lanes Map, and/or MPO Cost Feasible Long-Range Plan. In some cases, the BCC may~~  
15 ~~designate a Link or Major Intersection as a temporary CRALLS in order to allow development to occur~~  
16 ~~prior to a planned roadway improvement project. When the BCC makes a determination that a reduced~~  
17 ~~LOS is appropriate on a Constrained Facility, it shall be designated a Constrained Roadway at Lower~~  
18 ~~Level of Service (CRALLS). A County amendment to consider a CRALLS designation will rely upon, as~~  
19 ~~appropriate, the data and analysis provided by the local government requesting the CRALLS designation.~~  
20 This Section ~~is intended to ensure thorough review of application for a CRALLS. It is declared to be the~~  
21 ~~minimum review and procedure necessary~~ establishes the procedures by which a proposed CRALLS  
22 ~~amendment is reviewed in order~~ to ensure an appropriate level of review.

23 Section 2 Procedure

24 A. General

25 Constrained Facilities shall not automatically receive a reduced LOS. Determinations of whether  
26 a reduced LOS shall be set on a Constrained Facility, and what that LOS should be, shall be  
27 made by the BCC ~~as part of a text amendment to the Transportation Element of the~~  
28 ~~Comprehensive Plan. The BCC may adopt a reduced LOS and shall specifically establish the~~  
29 ~~LOS on the Constrained Facility, if reduced. The CRALLS may be available for all Project~~  
30 ~~applicants to utilize, or it may be limited for use by a Project or Projects specified by the BCC.~~  
31 ~~Implementation of mitigation strategies shall be a requirement for use of the CRALLS by a~~  
32 ~~Project. Any proposed reduction in the LOS on a SIS or FIHS Roadway shall be reviewed and~~  
33 ~~approved by the State if required by Florida law, and the applying local government shall be~~  
34 ~~responsible for coordinating with and obtaining State approval that may be required.~~

35 B. ~~Applications~~ **Letter of Intent**

36 ~~Local governments shall request Applications for a reduced LOS on a Constrained Facility shall~~  
37 ~~be made to the BCC through the Planning Director for initial review by the Planning Commission~~  
38 ~~(PLC), by letter of intent up to 60 days and no later than 30 days prior to the window closing date~~  
39 ~~for the applicable amendment Round. At least ten days prior to delivering the letter of intent, the~~  
40 ~~local government shall provide written notice to the County Commissioner for the Commission~~  
41 ~~District in which the Facility is located. Proof of such written notice provided to the District~~  
42 ~~Commissioner, and the letter of intent, shall be delivered to the County Engineer and Planning~~  
43 ~~Director and shall contain supporting containing such information relating to the Determination~~  
44 ~~Criteria of this Section as the PLC requires. The application shall be forwarded to all affected~~  
45 ~~Local Governments, the County Engineer, the FDOT, District IV, in the case of State Highways,~~  
46 ~~and the MPO. The MPO shall review the proposal for technical traffic engineering purposes and~~  
47 ~~consistency with its adopted plan. The advice of the MPO shall be considered by the PLC and the~~  
48 ~~BCC when considering an application for a reduced LOS. The application shall propose the~~  
49 ~~reduced LOS sought for Test 1 and/or Test 2. It need not be an entire range. The level of data~~  
50 ~~and study needed for existing and Future Land Use to review an application for a CRALLS~~  
51 ~~designation shall be determined in the pre-application conference. The decision shall be made by~~  
52 ~~the County Engineer based upon the Major Thoroughfare Links and Major Intersections involved,~~  
53 ~~(whether they are or will be collectors, minor arterials, or principal arterials), the extent of the~~  
54 ~~proposed lowering of the LOS, the size of the area affected, the extent to which the affected area~~  
55 ~~is built out to its ultimate FLU, and the amount and quality of existing data and~~  
56 ~~planning. **[Relocated to new 12.G.2.D, Amendment Review]** Upon receiving the letter of intent,~~  
57 ~~the Planning Director shall schedule a Pre-Application Conference prior to the Planning~~  
58 ~~Commission meeting at which initiations for the next Comprehensive Plan Amendment Round will~~  
59 ~~be discussed.~~

60 C. **Pre-application Conference**

61 The applying Local Government shall ~~contact the Planning Director prior to making application,~~  
62 ~~notifying the Director of the Local Government's intent to make application under this Article~~

Notes:

Underlined indicates **new** text. If being relocated destination is noted in bolded brackets **[Relocated to: ]**.

~~Stricken~~ indicates text to be **deleted**.

*Italicized* indicates text to be relocated. Source is noted in bolded brackets **[Relocated from: ]**.

.... A series of four bolded ellipses indicates language omitted to save space.

EXHIBIT G

ARTICLE 12 – TRAFFIC PERFORMANCE STANDARDS  
SUMMARY OF AMENDMENTS

(Updated 6/27/11)

~~12.H.2.B, Applications. The Director shall set a pre-application conference prior to accepting an application. The conference shall include representatives from the following agencies shall be invited to attend the Pre-Application Conference: of the: (1) Local Government making application; (2) County including the Planning Division and County Engineering; (3) FDOT, District IV; (4) Treasure Coast Regional Planning Council; and (5) MPO; and, (6) Other Impacted Local Governments as determined by the County Engineer. Other interested governmental agencies may also attend the Pre-Application Conference at their option. The purpose of the pre-application conference shall be to identify the issues for consideration, the likely impact of the proposal, the assumptions and changes made in socio-economic data (including justification for such), the application requirements (including which should be waived, if any), and to coordinate review. The level of data and study needed for existing and FLU, and the proposed CRALLS, to review the proposed application shall be determined in the pre-application conference. The decision shall be made by the County Engineer based upon the magnitude of the proposed CRALLS, the difference from existing and FLU, the extent of the proposed lowering of the LOS, the amount and quality of existing data and planning, the size of the area affected, the extent to which the affected area is built out, and the Major Thoroughfare Links and Major Intersections involved (whether they are or will be collectors, minor arterials, or principal arterials).~~

**D. Amendment Review**

~~Within 30 days after BCC initiation, the applying Local Government shall, unless it has already done so, submit a complete CRALLS application, including data and analysis which addresses the Determination Criteria listed herein. The level of data and study needed for existing and Future Land Use to review an application for a CRALLS designation shall be determined in the pre-application conference. The decision shall be made by the County Engineer based upon the Major Thoroughfare Links and Major Intersections involved, (whether they are or will be collectors, minor arterials, or principal arterials), the extent of the proposed lowering of the LOS, the size of the area affected, the extent to which the affected area is built out to its ultimate FLU, and the amount and quality of existing data and planning. The application shall be forwarded to all affected Local Governments, the County Engineer, the FDOT, District IV, in the case of State Highways, and the MPO for review. The advice of the MPO shall be considered by the PLC and the BCC when considering an application for a reduced LOS. [Relocated from 12.H.2.B, Applications]~~

**Section 3 Determination Criteria**

In determining whether a Constrained Facility shall have a reduced LOS and, if so, what that LOS should be, and any conditions that shall be imposed, the applicant, ~~the MPO~~, PLC, and the BCC shall consider the following public policy criteria: The Application and Amendment staff report shall include an analysis of the proposed CRALLS against these criteria: [Ord. 2011-001]

A. Cause of the constraint; e.g., whether the ~~lineage~~ laneage or geometrics are insufficient to accommodate Projected traffic as a result of concerns relating to physical limitations, fiscal limitations, environmental areas, aesthetics, historically significant development, or the character-of-area or neighborhood and the impact of adding lanes or changing the geometrics on such concerns.

....  
L. A description of mitigation measures required to be implemented by the Project(s) that would benefit from the proposed CRALLS. These include vehicular and non-vehicular travel options to alleviate traffic congestion that is anticipated to result from exceedance of the adopted LOS on the CRALLS Link or Major Intersection.

**Section 4 — Determination**

~~The BCC may adopt a reduced LOS and shall specifically establish the LOS on the Constrained Link, if reduced. When the BCC makes a determination that a reduced LOS is appropriate on a Constrained Facility, it shall be designated a CRALLS. The Plan shall be modified to set this LOS. A reduced LOS need not necessarily be a whole range; it may be a portion of a range. Any proposed reduction in the LOS on a State Constrained Facility shall be coordinated with and approved by the State in accordance with Florida law.~~

~~It is recognized that detailed and comprehensive transportation planning has not yet been completed for all of PBC. This transportation planning will involve balancing the transportation system to the land use as to density/intensity and location. This balancing will involve, in part, adjusting the levels of service on the Major Thoroughfare system. It will be achieved through the work of the MPO's work in updating the Model, and improving the data. Theoretically, once this balancing is completed, the need for CRALLS would not be necessary, unless amendments to land uses are made, or R-O-W widths or lanes are reduced. Accordingly, once the system is balanced through the work on the Model and data, the criteria shall be revisited to ensure that the criteria take into account this balancing.~~

**Section 5 — Application to Modify or Eliminate Adopted Link or Intersection**

**Notes:**

Underlined indicates **new** text. If being relocated destination is noted in bolded brackets [**Relocated to:** ].

~~Stricken~~ indicates text to be **deleted**.

*Italicized* indicates text to be relocated. Source is noted in bolded brackets [**Relocated from:** ].

.... A series of four bolded ellipses indicates language omitted to save space.

EXHIBIT G

ARTICLE 12 – TRAFFIC PERFORMANCE STANDARDS  
SUMMARY OF AMENDMENTS  
(Updated 6/27/11)

~~A. Who May Apply~~

~~Only a Local Government may apply to the BCC to amend the adopted width, proposed geometrics, or number of lanes of, or to eliminate a Link or Major Intersection improvements.~~

~~B. Contents~~

~~The application shall contain a detailed and comprehensive traffic evaluation of all affected Links and Major Intersections, taking into account existing, committed, and FLU development.~~

~~C. Criteria~~

~~The following criteria shall be considered by the BCC in considering whether a Link's lanes, proposed geometrics, a Major Intersection's proposed geometrics or the R-O-W width adopted in the Plan should be amended or a Link should be eliminated:~~

- ~~1. Whether improvements are proposed to the Link or Major Intersection under consideration.~~
- ~~2. Whether improvements are proposed to reliever Links or Major Intersections and the extent that such a reliever would impact traffic on the Link under consideration.~~
- ~~3. The physical characteristics of the property adjacent to the Link or Major Intersection under consideration.~~
- ~~4. The character of the area businesses or neighborhood adjacent to the Link or Major Intersection under consideration, and the extent of impact on such.~~
- ~~5. The Projected cost of adding additional capacity to the Link or Major Intersection, or reliever facilities and the amount of capacity that would be added.~~
- ~~6. The existing and Projected volume-to-capacity of the Link and the surrounding Major Thoroughfares before and after the proposed modification.~~
- ~~7. The Projected revenue for improving the Major Thoroughfare system and the likely priority of various improvements to the Major Thoroughfare system.~~
- ~~8. Environmental character and the extent of impact on such.~~
- ~~9. Historical significance and the extent of impact on such.~~
- ~~10. Aesthetics and the extent of impact on such.~~
- ~~11. Amount of existing R-O-W, and cost to obtain additional R-O-W.~~
- ~~12. Impact on the provision of other public facilities.~~

~~D. Procedure/Extraordinary Vote~~

- ~~1. When an application is made to eliminate a Link, narrow the adopted width of a Link, modify the proposed geometrics of a Link, or Major Intersection, in a manner that would reduce capacity, or reduce the number of lanes in the Plan, and that elimination, narrowing, modification, or reduction would materially impede: (1) the ability to achieve the Adopted LOS on the particular Link or Major Intersection, or the Major Thoroughfare system; or (2) the ability of Local Governments to allow Development consistent with their FLU Elements of their plans; the BCC shall require a review and determination of whether a reduced LOS (CRALLS designation) should be set on the Link or other Links before the BCC's eliminating the Link, narrowing the R-O-W width, modifying the proposed geometrics, or reducing the number of lanes. In such a case, eliminating the Link, narrowing the width or reducing the number of lanes shall require a majority-plus-one vote of the members of the BCC. No elimination of the Link, narrowing of the width, or modifying of the proposed geometrics in a manner that would reduce capacity, or reducing the number of lanes on a Link shall be effected until any necessary adjustments are made to: (1) the Major Thoroughfare system (including capacity improvements or lower the levels of service, as appropriate); (2) or the land uses have been made to accommodate the elimination, narrowing, modification, or reduction.~~
- ~~2. If it is clear that no impediment to: (1) achieving the adopted LOS; or (2) Local Governments' allowing Development consistent with the FLUE of their plans would result, the BCC may, by a majority vote of its members narrow the adopted width, modify the proposed geometrics of a Link, or Major Intersection, or reduce the number of lanes in the Plan without PLC review. Nothing herein shall require CRALLS review, application to the PLC, or notice to any Local Government for minor modifications to the proposed Major Thoroughfare system which do not reduce capacity of the Link, Major Intersection, or Major Thoroughfare System. Nothing herein shall require PLC review for waivers of expanded intersection requirements or R-O-W protection pursuant to Policy 2-d of the Transportation Element of the Plan. [Ord. 2011-001]~~

~~[Relocated to new Art. 12.H, Modification or Elimination of Link or Intersection]~~

Part 13. ULDC Art. 12, Traffic Performance Standards (pages 35 of 61), is hereby amended as follows:

**CHAPTER H MODIFICATION OR ELIMINATION OF LINK OR INTERSECTION**

***Section 1 Application to Modify or Eliminate Adopted Link or Intersection***

**Notes:**

Underlined indicates **new** text. If being relocated destination is noted in bolded brackets [**Relocated to:** ].

~~Stricken~~ indicates text to be **deleted**.

*Italicized* indicates text to be relocated. Source is noted in bolded brackets [**Relocated from:** ].

.... A series of four bolded ellipses indicates language omitted to save space.



EXHIBIT G

ARTICLE 12 – TRAFFIC PERFORMANCE STANDARDS  
SUMMARY OF AMENDMENTS  
(Updated 6/27/11)

- 1 **A. Who May Apply**
- 2 *Only a Local Government may apply to the BCC to amend the adopted width, proposed*
- 3 *geometrics, or number of lanes of, or to eliminate a Link or Major Intersection improvements.*
- 4 **B. Contents**
- 5 *The application shall contain a detailed and comprehensive traffic evaluation of all affected Links*
- 6 *and Major Intersections, taking into account existing, committed, and FLU development.*
- 7 **C. Criteria**
- 8 *The following criteria shall be considered by the BCC in considering whether a Link's lanes,*
- 9 *proposed geometrics, a Major Intersection's proposed geometrics or the R-O-W width adopted in*
- 10 *the Plan should be amended or a Link should be eliminated:*
- 11 *1. Whether improvements are proposed to the Link or Major Intersection under consideration.*
- 12 *2. Whether improvements are proposed to reliever Links or Major Intersections and the extent*
- 13 *that such a reliever would impact traffic on the Link under consideration.*
- 14 *3. The physical characteristics of the property adjacent to the Link or Major Intersection under*
- 15 *consideration.*
- 16 *4. The character of the area businesses or neighborhood adjacent to the Link or Major*
- 17 *Intersection under consideration, and the extent of impact on such.*
- 18 *5. The Projected cost of adding additional capacity to the Link or Major Intersection, or reliever*
- 19 *facilities and the amount of capacity that would be added.*
- 20 *6. The existing and Projected volume-to-capacity of the Link and the surrounding Major*
- 21 *Thoroughfares before and after the proposed modification.*
- 22 *7. The Projected revenue for improving the Major Thoroughfare system and the likely priority of*
- 23 *various improvements to the Major Thoroughfare system.*
- 24 *8. Environmental character and the extent of impact on such.*
- 25 *9. Historical significance and the extent of impact on such.*
- 26 *10. Aesthetics and the extent of impact on such.*
- 27 *11. Amount of existing R-O-W, and cost to obtain additional R-O-W.*
- 28 *12. Impact on the provision of other public facilities.*
- 29 **D. Procedure/Extraordinary Vote**
- 30 *1. When an application is made to eliminate a Link, narrow the adopted width of a Link, modify*
- 31 *the proposed geometrics of a Link, or Major Intersection, in a manner that would reduce*
- 32 *capacity, or reduce the number of lanes in the Plan, and that elimination, narrowing,*
- 33 *modification, or reduction would materially impede: (1) the ability to achieve the Adopted LOS*
- 34 *on the particular Link or Major Intersection, or the Major Thoroughfare system; or (2) the*
- 35 *ability of Local Governments to allow Development consistent with their FLU Elements of*
- 36 *their plans; the BCC shall require a review and determination of whether a reduced LOS*
- 37 *(CRALLS designation) should be set on the Link or other Links before the BCC's eliminating*
- 38 *the Link, narrowing the R-O-W width, modifying the proposed geometrics, or reducing the*
- 39 *number of lanes. In such a case, eliminating the Link, narrowing the width or reducing the*
- 40 *number of lanes shall require a majority-plus-one vote of the members of the BCC. No*
- 41 *elimination of the Link, narrowing of the width, or modifying of the proposed geometrics in a*
- 42 *manner that would reduce capacity, or reducing the number of lanes on a Link shall be*
- 43 *effected until any necessary adjustments are made to: (1) the Major Thoroughfare system*
- 44 *(including capacity improvements or lower the levels of service, as appropriate); (2) or the*
- 45 *land uses have been made to accommodate the elimination, narrowing, modification, or*
- 46 *reduction.*
- 47 *2. If it is clear that no impediment to: (1) achieving the adopted LOS; or (2) Local Governments'*
- 48 *allowing Development consistent with the FLUE of their plans would result, the BCC may, by*
- 49 *a majority vote of its members narrow the adopted width, modify the proposed geometrics of*
- 50 *a Link, or Major Intersection, or reduce the number of lanes in the Plan without PLC review.*
- 51 *Nothing herein shall require CRALLS review, application to the PLC, or notice to any Local*
- 52 *Government for minor modifications to the proposed Major Thoroughfare system which do*
- 53 *not reduce capacity of the Link, Major Intersection, or Major Thoroughfare System. Nothing*
- 54 *herein shall require PLC review for waivers of expanded intersection requirements or R-O-W*
- 55 *protection pursuant to Policy 2-d of the Transportation Element of the Plan. [Ord. 2011-001]*
- 56 **[Relocated from Art. 12.H.5, Application to Modify or Eliminate Adopted Link or**
- 57 **Intersection, above]**

(This space intentionally left blank)

**Notes:**

Underlined indicates **new** text. If being relocated destination is noted in bolded brackets **[Relocated to: ]**.

~~Stricken~~ indicates text to be **deleted**.

*Italicized* indicates text to be relocated. Source is noted in bolded brackets **[Relocated from: ]**.

.... A series of four bolded ellipses indicates language omitted to save space.

EXHIBIT G

ARTICLE 12 – TRAFFIC PERFORMANCE STANDARDS  
SUMMARY OF AMENDMENTS  
(Updated 6/27/11)

1  
2  
3  
4  
5  
6  
7  
8  
9  
10  
11  
12  
13  
14  
15  
16  
17  
18  
19  
20  
21  
22  
23  
24  
25  
26  
27  
28  
29  
30  
31  
32  
33  
34  
35  
36  
37  
38  
39  
40  
41  
42  
43  
44  
45  
46  
47  
48  
49  
50  
51  
52  
53  
54  
55  
56  
57  
58  
59  
60  
61  
62  
63  
64

Part 14. ULDC Art. 12.Q.9, Appropriation of Fair-Share Revenues (pages 60 of 61), is hereby amended as follows:

CHAPTER Q PROPORTIONATE FAIR SHARE PROGRAM

Section 9 Appropriation of Fair-Share Revenues

B. In the event a scheduled facility improvement is removed from the CIE, then the revenues collected for its construction may be applied toward the construction of another improvement within that same corridor or Impact Fee Benefit Zone that would mitigate the impacts of development pursuant to the requirements of Section 3.~~B.2.~~ **[Ord. 2006-043]**

---

U:\Zoning\CODEREV\2011\BCC Hearing\Round 2011-01\2 First Reading 7-28-11\ExhibiT G - Art. 12, Traffic Performance Standards.docx

**Notes:**  
Underlined indicates **new** text. If being relocated destination is noted in bolded brackets **[Relocated to: ]**.  
~~Stricken~~ indicates text to be **deleted**.  
*Italicized* indicates text to be relocated. Source is noted in bolded brackets **[Relocated from: ]**.  
.... A series of four bolded ellipses indicates language omitted to save space.

EXHIBIT H

ARTICLE 13 – IMPACT FEES  
SUMMARY OF AMENDMENTS  
(Updated 04/11/11)

1  
2 Part 1. ULDC Art. 2.G.3.J.6, Annual Report [Related to Impact Fee Review Committee] (page 72  
3 of 80), is hereby amended as follows:

4 CHAPTER G DECISION MAKING BODIES

5 Section 3 APPOINTED BODIES

6 J. Impact Fee Review Committee

7 ~~6. Annual Report~~

8 ~~The IFRC shall submit an annual report to the BCC. The form, substance and submittal date~~  
9 ~~for the report shall be established by the County Administrator in a Policy and Procedure~~  
10 ~~Memorandum. [Ord. 2009-040]~~

11 ....

12  
13  
14 Part 2. ULDC Art. 13.A.6.G, Appeal (page 8 of 45), is hereby amended as follows:

15 CHAPTER A GENERAL

16 Section 6 Independent Fee Calculation Study

17 G. Appeal

18 ....

- 19 3. At the hearing, the IFAB shall provide the applicant and the Impact Fee Coordinator an  
20 opportunity to present testimony and evidence, provided such information was part of the  
21 review before the Impact Fee Coordinator. The IFAB shall reverse the decision of the Impact  
22 Fee Coordinator only if there is substantial competent evidence in the record that the Impact  
23 Fee Coordinator erred from the standards in this ~~Section~~ Chapter.  
24 4. Any aggrieved party, including PBC, may appeal an order of the Impact Fee Appeals Board  
25 to the Fifteenth Judicial Circuit Court of PBC. Such appeal shall not be a hearing de novo,  
26 but shall be a petition for Writ of Certiorari and the Court shall be limited to appellate review  
27 of the record created before the Board. PBC may assess a reasonable ~~impact~~ fee for the  
28 preparation of the record to be paid by the Petitioner in accordance with F.S. §119.07, as  
29 amended from time to time.

30  
31  
32 Part 3. ULDC Art. 13.A.10.B.4.a, Appeals (page 12 of 45), is hereby amended as follows:

33 CHAPTER A GENERAL

34 Section 10 Refunds

35 B. Procedure to Obtain Refund

36 4. Action by Impact Fee Coordinator

37 Within 45 working days after the application is determined sufficient, the Impact Fee  
38 Coordinator shall review and approve or deny the application based upon the standards in  
39 Article 13.A.10, Refunds. The decision of the Impact Fee Coordinator may be appealed  
40 pursuant to Art. 13.A.6.G, Appeal. [Ord. 2008-015]

41 ~~a. Appeal~~

42 ~~1) Regulation~~

43 ~~The decision of the Impact Fee Coordinator may be appealed pursuant to Article~~  
44 ~~13.A.6.G, Appeal.~~

45  
46  
47 Part 4. ULDC Tables 13.B.3, Parks and Recreation Fee Schedule for Unincorporated PBC thru  
48 13.B.3, Parks and Recreation Impact Fee Schedule for Schedule "Y" Municipalities\*  
49 [Related to Fee Schedule] (pages 20 - 23 of 45), is hereby amended as follows:  
50

Table 13.B.3-2 - Parks and Recreation Fee Schedule for Unincorporated PBC  
Effective 12:01 AM, ~~09/10/2010~~ 10/01/2010

Land Use Type (Unit) Residential Units By Size	Persons Per Unit	Cost Per Unit	Credits	Park Impact Fee	Discount	Net Park Impact Fee
....						

51  
52 (This space intentionally left blank)

53  
54  

---

Notes:

- Underlined indicates **new** text. If being relocated destination is noted in bolded brackets [Relocated to: ].  
~~Stricken~~ indicates text to be **deleted**.  
*Italicized* indicates text to be relocated. Source is noted in bolded brackets [Relocated from: ].  
.... A series of four bolded ellipses indicates language omitted to save space.

EXHIBIT H

ARTICLE 13 – IMPACT FEES  
SUMMARY OF AMENDMENTS  
(Updated 04/11/11)

1  
2  
3  
4  
5  
6  
7  
8  
9  
10  
11  
12  
13  
14  
15

Table 13.B.3-3 Park & Recreation Impact Fee Table For Schedule “A” Municipalities\*  
Effective 12:01 AM, ~~09/10/2010~~ 10/01/2010

Land Use Type (Unit) Residential Units By Size	Persons Per Unit	Cost Per Unit	Credits	Park Impact Fee	Discount	Net Park Impact Fee
....						

Table 13.B.3-4 - Parks and Recreation Impact Fee Schedule for Schedule “B” Municipalities\*  
Effective 12:01 AM, ~~09/10/2010~~ 10/01/2010

Land Use Type (Unit) Residential Units By Size	Persons Per Unit	Cost Per Unit	Credits	Park Impact Fee	Discount	Net Park Impact Fee
....						

Table 13.B.3-5 - Parks and Recreation Impact Fee Schedule for Schedule “E” Municipalities\*  
Effective Date 12:01 AM, ~~09/10/2010~~ 10/01/2010

Land Use Type (Unit) Residential Units By Size	Persons Per Unit	Cost Per Unit	Credits	Park Impact Fee	Discount	Net Park Impact Fee
....						

Table 13.B.3-6 - Parks and Recreation Impact Fee for Schedule “F” Municipalities\*  
Effective 12:01 AM, ~~09/10/2010~~ 10/01/2010

Land Use Type (Unit) Residential Units By Size	Persons Per Unit	Cost Per Unit	Credits	Park Impact Fee	Discount	Net Park Impact Fee
....						

Table 13.B.3-7 - Parks and Recreation Impact Fee Schedule for Schedule “I” Municipality\*  
Effective 12:01 AM, ~~09/10/2010~~ 10/01/2010

Land Use Type (Unit) Residential Units By Size	Persons Per Unit	Cost Per Unit	Credits	Park Impact Fee	Discount	Net Park Impact Fee
....						

Table 13.B.3-8 - Parks and Recreation Impact Fee Schedule for Schedule “J” Municipality\*  
Effective 12:01 AM, ~~09/10/2010~~ 10/01/2010

Land Use Type (Unit) Residential Units By Size	Persons Per Unit	Cost Per Unit	Credits	Park Impact Fee	Discount	Net Park Impact Fee
....						

Table 13.B.3-9 - Parks and Recreation Impact Fee Schedule for Schedule “K” Municipality\*  
Effective 12:01 AM, ~~09/10/2010~~ 10/01/2010

Land Use Type (Unit) Residential Units By Size	Persons Per Unit	Cost Per Unit	Credits	Park Impact Fee	Discount	Net Park Impact Fee
....						

Table 13.B.3-10 - Parks and Recreation Impact Fee Schedule for Schedule “P” Municipalities\*  
Effective 12:01 AM, ~~09/10/2010~~ 10/01/2010

Land Use Type (Unit) Residential Units By Size	Persons Per Unit	Cost Per Unit	Credits	Park Impact Fee	Discount	Net Park Impact Fee
....						

Table 13.B.3-11 - Parks and Recreation Impact Fee Schedule for Schedule “W” Municipality\*  
Effective 12:01 AM, ~~09/10/2010~~ 10/01/2010

Land Use Type (Unit) Residential Units By Size	Persons Per Unit	Cost Per Unit	Credits	Park Impact Fee	Discount	Net Park Impact Fee
....						

Table 13.B.3-12 - Parks and Recreation Impact Fee Schedule for Schedule “X” Municipality\*  
Effective 12:01 AM, ~~09/10/2010~~ 10/01/2010

Land Use Type (Unit) Residential Units By Size	Persons Per Unit	Cost Per Unit	Credits	Park Impact Fee	Discount	Net Park Impact Fee
....						

(This space intentionally left blank)

Notes:

- Underlined indicates **new** text. If being relocated destination is noted in bolded brackets [**Relocated to:** ].
- ~~Stricken~~ indicates text to be **deleted**.
- Italicized* indicates text to be relocated. Source is noted in bolded brackets [**Relocated from:** ].
- .... A series of four bolded ellipses indicates language omitted to save space.

EXHIBIT H

ARTICLE 13 – IMPACT FEES  
SUMMARY OF AMENDMENTS  
(Updated 04/11/11)

Table 13.B.3-13 - Parks and Recreation Impact Fee Schedule for Schedule “Y” Municipalities\*  
Effective 12:01 AM, ~~09/10/2010~~01/2010

Land Use Type (Unit) Residential Units By Size	Persons Per Unit	Cost Per Unit	Credit	Park Impact Fee	Discount	Net Park Impact Fee
....						

Part 5. ULDC Table 13.C.2-14, Fire Rescue Fee Schedule, (pages 26 of 45), is hereby amended as follows:

Table 13.C.2-14 – Fire Rescue Fee Schedule  
Effective 12:01 AM, ~~09/10/2010~~01/2010

Land Use Type (Unit) Residential Units, by Type	Calls For Service	Cost Per Unit	Credits	Fire-Rescue Impact Fee	Adjustment	Net Fire- Rescue Impact Fee
....						

Part 6. ULDC Table 13.D.2-15, Library Fee Schedule, (pages 29 of 45), is hereby amended as follows:

Table 13.D.2-15 - Library Fee Schedule  
Effective 12:01 AM, ~~09/10/2010~~01/2010

Land Use Type (Unit) Residential Units by sq. ft	Functional Population	Cost Per Unit	Credits	Library Impact Fee	Discount	Net Library Impact Fee
....						

Part 7. ULDC Table 13.E.2-17, Law Enforcement Patrol Fee Schedule for Unin. PBC Benefit Zone 2, (pages 33 of 45), is hereby amended as follows:

Table 13.E.2-17 – Law Enforcement Patrol Fee Schedule for Unin.  
PBC Benefit Zone 2  
Effective 12:01 AM, ~~09/10/2010~~01/2010

Land Use Type (Unit) Residential units by sq. ft.	Service Calls	Cost Per Unit	Credits	Law Enforcement Impact Fee	Discount	Net Law Enforcement Impact Fee
....						
[Ord, 2010-018]						

Part 8. ULDC Table 13.F.2-18, Public Building Fee Schedule, (pages 36 of 45), is hereby amended as follows:

Table 13.F.2-18 – Public Buildings Fee Schedule  
Effective 12:01 AM, ~~09/10/2010~~01/2010

Land Use Type (Unit) Residential units by Sq. Ft.	Functional Population	Cost Per Unit	Credits	Public Buildings Impact Fee	Discount	Net Public Buildings Impact Fee
....						

Part 9. ULDC Table 13.G.2-19, School Fee Schedule, (pages 39 of 45), is hereby amended as follows:

Table 13.G.2-19 – School Fee Schedule  
Effective Date 12:01 AM, ~~09/10/2010~~01/2010

Residential units By Square Footage	Average Total Occ.	Occupancy Ages 5-17	School Impact	School Impact Fee	Discount	Net School Impact Fee
....						

(This space intentionally left blank)

Notes:

- Underlined indicates **new** text. If being relocated destination is noted in bolded brackets [**Relocated to:** ].
- ~~Stricken~~ indicates text to be **deleted**.
- Italicized* indicates text to be relocated. Source is noted in bolded brackets [**Relocated from:** ].
- .... A series of four bolded ellipses indicates language omitted to save space.

EXHIBIT H

ARTICLE 13 – IMPACT FEES  
SUMMARY OF AMENDMENTS  
(Updated 04/11/11)

1  
2  
3  
4  
5  
6  
7  
8  
9  
10  
11  
12  
13  
14  
15  
16  
17  
18  
19  
20  
21  
22  
23  
24  
25  
26  
27  
28  
29  
30  
31  
32  
33  
34  
35  
36  
37  
38  
39  
40  
41  
42  
43  
44  
45  
46  
47  
48

Part 10. ULDC Table 13.H.4-20, Fair Share Road Impact Fee Schedule, (pages 43 - 44 of 45), is hereby amended as follows:

Table 13.H.4-20 – Fair Share Road Impact Fee Schedule  
Effective 12:01 AM, ~~09/10/2010~~10/01/2010

Type of Land Development Activity	Official Daily Trip Generation Per Rate Dwelling Unit or Area	Pass-By Trip Rate (percentage)	Gross Impact Fee	Discount	Net Road Impact Fee Per Unit
....					

Table 13.H.4-20 – Fair Share Road Impact Fee Schedule – Continued  
Effective 12:01 AM, ~~09/10/2010~~10/01/2010

Type of Land Development Activity	Official Daily Trip Generation Per Rate Dwelling Unit or Area	Pass-By Trip Rate (percentage)	Gross Impact Fee	Discount	Net Road Impact Fee Per Unit
....					

U:\Zoning\CODEREV\2011\BCC Hearing\Round 2011-01\2 First Reading 7-28-11\Exhibit H - Art. 13, Impact Fees.docx

**Notes:**  
Underlined indicates **new** text. If being relocated destination is noted in bolded brackets [**Relocated to:** ].  
~~Stricken~~ indicates text to be **deleted**.  
*Italicized* indicates text to be relocated. Source is noted in bolded brackets [**Relocated from:** ].  
 .... A series of four bolded ellipses indicates language omitted to save space.

EXHIBIT I

ADMINISTRATIVE INQUIRY  
SUMMARY OF AMENDMENTS  
(Updated 05/09/11)

1  
2 Part 1. ULDC Art. 1.1.2.A.23, Administrative Inquiry (page 30 of 114), is hereby amended as  
3 follows:

4 CHAPTER I DEFINITIONS & ACRONYMS

5 Section 2 Definitions

6 A. Terms defined herein or referenced in this Article shall have the following meanings:  
7 23. **Administrative Inquiry** - a request by PBC Officials for a to the Board of County  
8 Commissioners (BCC) for direction on procedural ~~or interpretative~~ matters or to resolve  
9 inconsistencies in a Development Order.

10  
11  
12 Part 2. ULDC Art. 1.1.3, Abbreviations and Acronyms (page 110 of 114), is hereby amended as  
13 follows:

14 CHAPTER I DEFINITIONS & ACRONYMS

15 Section 3 Abbreviations and Acronyms

....  
**AI** Administrative Inquiry  
....

16  
17  
18 Part 3. ULDC Art. 2.D, Administrative Process (page 41 of 80), is hereby amended as follows:

19 CHAPTER D ADMINISTRATIVE PROCESS

20 **Section 5** Administrative Inquiry (AI)

- 21 **A. Purpose**  
22 To establish procedures for PBC Officials when submitting inquiries to the BCC asking for  
23 direction on procedural matters or to resolve an inconsistency in a Development Order. [Partially  
24 relocated from Art. 2.G.4.N.2.h, Related to Jurisdiction, Authority and Duties of the Zoning  
25 Director]
- 26 **B. Applicability**  
27 An inquiry is not a public hearing and is not subject to the advertising and notice requirements of  
28 Article 2, DEVELOPMENT REVIEW PROCESS. The decision of the BCC shall be final.  
29 [Partially relocated from Art.2.G.4.N.2.h, Related to Jurisdiction, Authority and Duties of  
30 the Zoning Director]
- 31 **C. Procedures**  
32 An AI may be made only by a public agency through the Zoning Director using forms and  
33 procedures established by the Zoning Division. The AI shall be placed on the BCC agenda by  
34 the Zoning Division for the date the inquiry is intended to be presented. [Partially relocated from  
35 Art.2.G.4.N.2.h, Related to Jurisdiction, Authority and Duties of the Zoning Director]

36  
37  
38 Part 4. ULDC Art. 2.G.4.N.2.h. [Related to Jurisdiction, Authority and Duties of the Zoning  
39 Director] (page 80 of 80), is hereby amended as follows:

40 CHAPTER G DECISION MAKING BODIES

41 Section 4 Staff Officials

- 42 **N. Zoning Director**
- 43 **2. Jurisdiction, Authority and Duties**
- 44 h. to submit Administrative Inquiries to the BCC pursuant to Article 2.D.5, Administrative  
45 Inquiry (AI). These inquiries are not public hearings and are not subject to the advertising  
46 and notice requirements of Article 2, DEVELOPMENT REVIEW PROCESS. An  
47 administrative inquiry may be made by a public agency through the Zoning Director. The  
48 purpose of the inquiry shall be to ask for procedural direction from the board, or resolve  
49 an inconsistency in the Code or in a development approval, or provide an interpretation  
50 where it is clear there is a question of meaning in a Code provision or a condition of  
51 development approval. The decision of the Board shall be binding. Appeals of  
52 administrative decisions and Code interpretations filed by an applicant or citizen shall be  
53 heard by the BA, pursuant to Article 2.G, DECISION MAKING BODIES. [Partially

---

**Notes:**  
Underlined indicates **new** text. If being relocated destination is noted in bolded brackets [**Relocated to:** ].  
~~Stricken~~ indicates text to be **deleted**.  
*Italicized* indicates text to be relocated. Source is noted in bolded brackets [**Relocated from:** ].  
.... A series of four bolded ellipses indicates language omitted to save space.

EXHIBIT I

ADMINISTRATIVE INQUIRY  
SUMMARY OF AMENDMENTS  
(Updated 05/09/11)

relocated to new Art.2.D.5, Administrative Inquiry (AI), related to Administrative Process]

Part 5. ULDC Art. 4.C.8.C, Use Limitations [Related to Communication Cell Sites on Wheels (COWs)] (page 137 of 166), is hereby deleted as follows:

CHAPTER C COMMUNICATION TOWER, COMMERCIAL

Section 8 Communication Cell Sites on Wheels (COWs)

C. Use limitations

COWs shall be permitted only in association with recognized large-scale special events with a minimum projected daily attendance of 30,000 or greater. The Zoning Director may consider allowing COWs for events with projected attendance of less than 30,000 people. The applicant shall provide documentation that the existing communication facilities cannot accommodate the increase in usage.

~~1. Exception~~

~~The Zoning Director shall seek BCC direction, and approval, through an Administrative Inquiry (AI) for any event not meeting the minimum projected attendance standards listed above.~~

Part 6. ULDC Art 5.B.1.B.1.a.2)a), DRO Workshop or BCC Administrative Inquiry (AI) [Related to Temporary Uses or Structures and Emergency or Temporary Government Structures and Uses] (Exhibit I of Ordinance 2011-001, page 21 of 46), is hereby amended as follows:

CHAPTER B ACCESSORY AND TEMPORARY USES

Section 1 Supplementary Regulations

B. Temporary Structures

1. Emergency or Temporary Government Structures and Uses

a. Review and Approval Process

2) Temporary Uses or Structures

a) DRO ~~Workshop~~ Pre-Application Conference or BCC Administrative Inquiry (AI) Direction

The Zoning Director may require a pre-application conference workshop with the DRO in order to seek input from the various County Agencies on the temporary use or structure, or may seek direction from the BCC approval through an Administrative Inquiry. The Zoning Director shall consider documentation from the applicant and any other input from ~~the~~ County Agencies before issuance of a Special Permit. [Ord. 2011-001]

....

Part 7. ULDC Art. 5.C.1.K, Exhaustion of Non-Judicial Remedies (page 43 of 90), is hereby amended as follows:

CHAPTER C DESIGN STANDARDS

Section 1 Architectural Guidelines

K. Exhaustion of Non-Judicial Remedies

Any applicant, the Executive Director of PZB, the BCC member representing the district in which the project or building is to be located, aggrieved by a decision of the ZC regarding an interpretation or decision regarding this shall, within 30 calendar days from the date a decision by the ZC is rendered, file an appeal to the BCC. ~~The appeal shall be heard on the next available agenda as an Administrative Inquiry.~~ [Ord. 2005 – 002].

Notes:

Underlined indicates new text. If being relocated destination is noted in bolded brackets [Relocated to: ].

~~Stricken~~ indicates text to be ~~deleted~~.

*Italicized* indicates text to be relocated. Source is noted in bolded brackets [Relocated from: ].

.... A series of four bolded ellipses indicates language omitted to save space.



EXHIBIT J

APPEALS  
SUMMARY OF AMENDMENTS  
(Updated 05/16/11)

1  
2 Part 1. ULDC Art. 1.B.1.E, Appeals [Related to Interpretations of the ULDC], (page 7 of 114), is  
3 hereby amended as follows:

4 CHAPTER B INTERPRETATION OF THE CODE

5 Section 1 Interpretations

6 ~~E~~B. Appeal

7 An appeal to contest an interpretation of this Code may be filed pursuant to Article 2.A.1.S,  
8 Appeal.

9 ~~1.~~ **Initiation**

10 ~~Within 20 working days after issuance of the written interpretation the applicant may appeal~~  
11 ~~the decision to the Board responsible for appeal, as provided in this Code.~~

12 ~~2.~~ **Public Hearing**

13 ~~The Board [responsible for the appeal] shall hear the appeal within 40 working days of receipt~~  
14 ~~of the appeal.~~

15 ~~3.~~ **Standard of Review**

16 ~~At the appeal hearing, the Board [responsible for the appeal] shall consider the interpretation~~  
17 ~~of the PBC official responsible for rendering the interpretation, and public testimony, in light of~~  
18 ~~the Plan, this Code, and the Official Zoning Map. The Board shall not modify or reject the~~  
19 ~~interpretation if it is supported by substantial competent evidence, unless the interpretation is~~  
20 ~~found to be contrary to the Plan, this Code, or the Official Zoning Map.~~

21  
22  
23 Part 2. ULDC Art. 1.1.2.A.75, Appeals [Related to Definitions] (page 36 of 114), is hereby  
24 deleted as follows:

25 CHAPTER I DEFINITIONS & ACRONYMS

26 Section 2 Definitions

27 A. Terms defined herein or referenced in this Article shall have the following meanings:

28 ....

29 ~~75.~~ **Appeal—**

30 ~~a) for the purposes of Art. 18, a request for a review of the Flood Damage Prevention~~  
31 ~~Administrator's interpretation of any provision of, or a request for a variance, from this~~  
32 ~~Article. [Ord. 2004-013]~~

33 ....

34  
35  
36 Part 3. ULDC Art. 1.1.3, Abbreviations and Acronyms (page 111 of 114), is hereby amended as  
37 follows:

38 CHAPTER I DEFINITIONS & ACRONYMS

39 Section 3 Abbreviations and Acronyms

40 ....

EAB Environmental Appeals Board

ECB Environmental Control Board

41 ....

42 Part 4. ULDC Art. 2.A.1.S, Appeals (page 22-23 of 80), is hereby amended as follows:

43 CHAPTER A GENERAL

44 Section 1 Applicability

45 S. Appeal

46 ~~1.~~ **General**

47 Appeals from Decision Making Bodies and Officials shall be conducted as set forth in this  
48 section unless specifically provided for elsewhere in this Code.

49 ~~2.~~ **Non-Judicial Relief**

50 ~~a.~~ **Standards**

51 ~~1.)~~ **Filing Time**

---

Notes:

Underlined indicates **new** text. If being relocated destination is noted in bolded brackets [**Relocated to:** ].

~~Stricken~~ indicates text to be **deleted**.

*Italicized* indicates text to be relocated. Source is noted in bolded brackets [**Relocated from:** ].

.... A series of four bolded ellipses indicates language omitted to save space.

EXHIBIT J

APPEALS  
SUMMARY OF AMENDMENTS  
(Updated 05/16/11)

1           The appeal shall be filed within 20 days after the notice indicating the decision is  
2           mailed to the applicant, unless stated otherwise. A written request for the appeal  
3           shall state the grounds for the objection and use established forms and procedures.

4           **2) Notification**

5           The official responsible for the decision or an interpretation shall mail a written  
6           notification containing the date, time and place of the appeal hearing to the applicant,  
7           at least ten days prior to the hearing.

8           **b. Processes**

9           **1)a. Class B Conditional Use**

10           Any Person aggrieved by the decision of the Zoning Commission regarding a Class B  
11           Conditional Use may appeal that decision to the BCC according to the following:

12           An appeal of ZC decision shall be made to the BCC within ten working days after the  
13           notice, indicating the decision, is mailed to the applicant. A Person with a contractual  
14           interest or is directly affected by the proposal may contest the decision by filing an  
15           appeal to the BCC using the established procedures.

16           **1) Procedure**

17           a) The BCC shall consider the appeal petition within 45 60 days of its filing. The  
18           Zoning Director shall notify the petitioner, the applicant (if the petitioner is not the  
19           applicant), a Person with a contractual interest or is directly affected by the  
20           proposal.

21           b) At the hearing, the BCC shall provide the petitioner, the applicant (if the applicant  
22           is not the petitioner), any person Person who appeared before the ZC and PBC  
23           staff an opportunity to present arguments and testimony.

24           c) In making its decision, the BCC shall consider only the record before the ZC at  
25           the time of the decision, and the correctness of the findings of fact or any specific  
26           condition of approval imposed by the ZC. The notice and hearing provisions for a  
27           Class A conditional use shall govern the appeal.

28           **2) Standards**

29           d) The BCC shall reverse the decision of the ZC only if there is substantial  
30           competent evidence in the record before the ZC that the decision failed to comply  
31           with the standards of Article 2.B.2.B, Standards.

32           **2)b. DRO Review Appeal**

33           Any Person seeking Development Order approval from the DRO may appeal that  
34           decision to the DRAB according to the following: Appeal of any DRO decision shall  
35           be made to the DRAB within ten days after the notice indicating the decision is  
36           mailed to the applicant. DRAB review shall be in accordance with rules and  
37           procedures in Article 2.G.1, Board of County Commissioners. [Ord. 2005-002]

38           a) The DRAB shall consider the appeal petition within 60 days of its filing or a date  
39           agreed upon the applicant and Zoning staff. The Zoning Division shall coordinate  
40           and establish the date for the DRAB hearing.

41           b) The DRAB may reverse or affirm or modify the decision of the DRO.

42           c) At the hearing, the DRAB shall only consider testimony and argument relating to  
43           the application, supporting documentation, and any staff report or documentation  
44           presented at the time of the DRO decision.

45           d) The decision of the DRO shall be presumed correct and the Person seeking the  
46           appeal shall have the burden of demonstrating error. The DRAB shall defer to  
47           the discretion of the DRO in interpreting the ULDC and shall not modify or reject  
48           the interpretation if it is supported by substantial competent evidence, unless the  
49           interpretation is found to be contrary to the Plan, this Code, or the Official Zoning  
50           Map.

51           **3)c. Special Permit**

52           Except for appeals regarding Adult Entertainment Special Permit applications, set  
53           forth in Art. 4.B.1.A.2.d, License, Any person any Person aggrieved by a decision of  
54           the Zoning Director regarding on an application for a Special Permit special permit  
55           shall may appeal that decision to the Hearing Officer according to the following:  
56           within ten days from the date of the decision using the application and procedure  
57           established by the Zoning Director. [Ord. 2006-036]

58           a) The Zoning Division shall coordinate and establish the date for the Hearing  
59           Officer to consider the appeal which shall be within 40 days of the filing of the  
60           appeal.

61           b) The Hearing Officer may reverse or affirm or modify the decision of the Zoning  
62           Director.

63           c) At the hearing, the Hearing Officer shall only consider testimony and argument  
64           relating to the application, supporting documentation, and any staff report or  
65           documentation presented at the time of the Zoning Director's decision.

66           d) The Zoning Director's decision shall be presumed correct and the Person  
67           seeking the appeal shall have the burden of demonstrating error. The Hearing

**Notes:**

Underlined indicates **new** text. If being relocated destination is noted in bolded brackets [**Relocated to:** ].

~~Stricken~~ indicates text to be **deleted**.

*Italicized* indicates text to be relocated. Source is noted in bolded brackets [**Relocated from:** ].

.... A series of four bolded ellipses indicates language omitted to save space.

EXHIBIT J

APPEALS  
SUMMARY OF AMENDMENTS  
(Updated 05/16/11)

1 Officer shall defer to the discretion of the Zoning Director in interpreting the  
2 ULDC and shall not modify or reject the interpretation if it is supported by  
3 substantial competent evidence, unless the interpretation is found to be contrary  
4 to the Plan, this Code, or the Official Zoning Map.

5 **4)d. Interpretations and Decisions**

6 The Person who sought the interpretation may appeal that interpretation to the  
7 Hearing Officer, unless stated otherwise, according to the following:

8 ~~The Hearing Officer shall hear and decide appeals from interpretation or decisions of~~  
9 ~~the Zoning Director, County Engineer, or Airport Director pursuant to the procedures~~  
10 ~~and standards in Article 2, DEVELOPMENT REVIEW PROCESS. Within ten days of~~  
11 ~~an interpretation or decision, an aggrieved person may contest the decision by filing~~  
12 ~~an appeal to the Hearing Officer using the applicable forms and procedures. [Ord.~~  
13 ~~2006-036]~~

14 a) The agency responsible for the interpretation shall coordinate and establish the  
15 date for the Hearing Officer to consider the appeal which shall be within 40 days  
16 of the filing of the appeal or a date agreed upon the applicant and agency staff.

17 b) The Hearing Officer may reverse or affirm, wholly or partly, or may modify the  
18 interpretation or decision made by the applicable authority pursuant to this Code.  
19 **[Ord. 2006-036]**

20 c) ~~The interpretation or decision of the applicable authority shall be presumed to be~~  
21 ~~correct and the applicant shall have the burden to demonstrate the error. At the~~  
22 ~~hearing, the Hearing Officer shall only consider testimony and argument relating~~  
23 ~~to documentation submitted by the Person seeking the interpretation, and any~~  
24 ~~staff report or documentation presented at the time of the interpretation.~~

25 d) ~~When an appeal from an interpretation or decision of the Zoning Director has~~  
26 ~~been filed with the Hearing Officer all proceedings and work on the premises~~  
27 ~~shall be stayed unless the Zoning Director certifies to the Hearing Officer that a~~  
28 ~~stay would cause imminent peril to life or property. [Ord. 2006-036]. The~~  
29 ~~interpretation shall be presumed correct and the Person seeking the appeal shall~~  
30 ~~have the burden of demonstrating error. The Hearing Officer shall defer to the~~  
31 ~~discretion of the applicable authority in interpreting the ULDC and shall not~~  
32 ~~modify or reject the interpretation if it is supported by substantial competent~~  
33 ~~evidence, unless the interpretation is found to be contrary to the Plan, this Code,~~  
34 ~~or the Official Zoning Map.~~

35 **5)e. Type IA and Type IB Administrative Variance Decisions**

36 Any ~~person~~ Person aggrieved by a decision of the Zoning Director on an application  
37 for a Type IA or Type IB ~~a~~Administrative Variance ~~shall~~ may appeal to the Hearing  
38 Officer ~~within 30 days of the decision.~~ according to the following: **[Ord. 2006-036]**

39 a) The Zoning Division shall coordinate and establish the date for the Hearing  
40 Officer to consider the appeal which shall be within 40 days of the filing of the  
41 appeal or a date agreed upon the applicant and Zoning staff.

42 b) The Hearing Officer may reverse or affirm or modify the decision.

43 c) At the hearing, the Hearing Officer shall only consider testimony and argument  
44 relating to the application, supporting documentation, and any staff report or  
45 documentation presented at the time of the Zoning Director's decision.

46 d) The Zoning Director's decision shall be presumed correct and the Person  
47 seeking the appeal shall have the burden of demonstrating error. The Hearing  
48 Officer shall defer to the discretion of the Zoning Director in interpreting the  
49 ULDC and shall not modify or reject the interpretation if it is supported by  
50 substantial competent evidence, unless the interpretation is found to be contrary  
51 to the Plan, this Code, or the Official Zoning Map.

52 **6) URAO, IRO, and LCC Type I Waiver and Green Architecture Waiver**

53 a) Any Person seeking a URAO Type I Waiver from the DRO may appeal that  
54 decision to the BCC pursuant to the procedures in Art. 2.A.1.S.3.b.1, Class B  
55 Conditional Use.

56 b) Any Person seeking an IRO Type I Waiver or LCC Type I Waiver from the DRO  
57 and a Green Architecture Waiver may appeal that decision to the Zoning  
58 Commission subject to the following:

59 (1) The ZC shall consider the appeal petition within 60 days of its filing.

60 (2) At the hearing, the ZC shall provide the petitioner, the applicant, and PBC  
61 staff an opportunity to present arguments and testimony.

62 (3) The ZC shall consider only the evidence presented to county staff at time of  
63 the decision and the correctness of findings of fact or any condition imposed  
64 by the DRO.

65 (4) The ZC shall modify or reject only if substantial evidence is contrary to the  
66 Plan, ULDC, or Official Zoning Map.

67 **7) Zoning Director Waiver**

**Notes:**

Underlined indicates **new** text. If being relocated destination is noted in bolded brackets **[Relocated to: ]**.

~~Stricken~~ indicates text to be **deleted**.

*Italicized* indicates text to be relocated. Source is noted in bolded brackets **[Relocated from: ]**.

.... A series of four bolded ellipses indicates language omitted to save space.

EXHIBIT J

APPEALS  
SUMMARY OF AMENDMENTS  
(Updated 05/16/11)

1 Any Person seeking a Waiver from the Zoning Director may appeal that decision to  
2 the Hearing Officer subject to the same procedures stated in Art. 2.A.1.S.3.b.4,  
3 Interpretations.

4 [Renumber Accordingly]

5  
6  
7 Part 5. ULDC Art. 2.F.4, Entitlement Density and Entitlement Intensity (page 57-58 of 80), is  
8 hereby amended as follows:

9 CHAPTER F CONCURRENCY (ADEQUATE PUBLIC FACILITY STANDARD)

10 Section 4 Entitlement Density and Entitlement Intensity

11 A. General

12 If after an appeal on an application for a concurrency reservation is denied by the Zoning PZB  
13 Executive Director and that decision is affirmed by the DRAB, the applicant may submit an  
14 application for entitlement density or entitlement intensity pursuant to the procedural and  
15 substantive requirements of this Section.

16 B. Submission of Application

17 An application for entitlement density or entitlement intensity shall be submitted to the Zoning  
18 PZB Executive Director on a form established by the Zoning PZB Executive Director and made  
19 available to the public. The application shall be accompanied by a Zoning fee established by the  
20 BCC from time to time for the filing and processing of each application. The fee shall be non-  
21 refundable.

22 C. Determination of Sufficiency

23 The Zoning PZB Executive Director shall initiate review of an application for entitlement density or  
24 entitlement intensity upon receipt of the application, and within 15 working days, determine  
25 whether the application is sufficient and includes data necessary to evaluate the application.

- 26 1. If it is determined that the application is not sufficient, written notice shall be sent to the  
27 applicant specifying the deficiencies. The Zoning Director shall take no further action on the  
28 application unless the deficiencies are remedied.  
29 2. If the application is determined sufficient, the Zoning Director shall notify the applicant in  
30 writing of the application's sufficiency, and that the application is ready for review pursuant to  
31 the procedures and standards of this Section.

32 D. Decision by Zoning PZB Executive Director

33 Within 30 working days after the PZB Executive Zoning Director determines the application is  
34 sufficient, the PZB Executive Zoning Director shall review the application and shall approve,  
35 approve with conditions, or deny the application based upon whether it complies with the  
36 standards in Article ~~2.F.5.C, Procedure~~ 2.F.4.E, Standards for Entitlement Density and  
37 Entitlement Intensity.

38 E. Standards for Entitlement Density and Entitlement Intensity

- 39 1. An entitlement density for the proposed development must be consistent with the entitlement  
40 densities permitted in the FLUE of the Plan or a minimum of one dwelling unit, provided that  
41 the maximum density (dwelling unit per gross acre) as depicted on Figure 2 of the FLUA of  
42 the Plan is not exceeded.  
43 2. An entitlement intensity for the proposed development must be consistent with the  
44 entitlement intensities permitted in the FLUE of the Plan provided the square footage does  
45 not exceed two one-half percent of the maximum square footage allowed under this Code.  
46 3. If the above conditions are met, an entitlement density or entitlement intensity for the  
47 proposed development shall be granted if;  
48 4a. A concurrency reservation has been denied for the proposed development pursuant to  
49 the requirements of Article 2.F.3.C, Standards for Review of Application for Adequate  
50 Public Facilities Determination and Concurrency Reservation, and an appeal to the  
51 DRAB has affirmed that decision;  
52 2b. The LOS for drainage facilities for the development proposed in the application is met  
53 pursuant to the requirements of Article 2.F.3.C, Standards for Review of Application for  
54 Adequate Public Facilities Determination and Concurrency Reservation;  
55 3c. A plan demonstrates how the proposed development will be designed (a) at its  
56 entitlement density or entitlement intensity and (b) at its allowable density or entitlement  
57 intensity under the Plan and this Code at the time the necessary public facilities are  
58 available to adequately serve the development. Any ~~development-order~~ Development  
59 Order issued for an application for development permit for which entitlement density or  
60 entitlement intensity has been approved shall be consistent with the plans for  
61 development in this Subsection. The review of a plan for development at the allowable  
62 density or intensity under this Section shall in no way reserve capacity for public facilities;  
63 4d. Approval of the entitlement density or entitlement intensity is conditioned on the initiation  
64 of development of the proposed project at its allowable density or intensity subject to

Notes:

Underlined indicates new text. If being relocated destination is noted in bolded brackets [Relocated to: ].

~~Stricken~~ indicates text to be ~~deleted~~.

*Italicized* indicates text to be relocated. Source is noted in bolded brackets [Relocated from: ].

.... A series of four bolded ellipses indicates language omitted to save space.

EXHIBIT J

APPEALS  
SUMMARY OF AMENDMENTS  
(Updated 05/16/11)

1 receipt of a concurrency reservation within two years of the time the necessary public  
2 facilities are available to serve the proposed development at its allowable density or  
3 intensity; and  
4 ~~5e.~~ In the USA, ~~development orders~~ Development Orders for development proceeding at  
5 entitlement densities or entitlement intensities may be permitted at rural LOS for potable  
6 water and sanitary sewage while the development is at its entitlement density or  
7 entitlement intensity.  
8  
9

10 **Part 6. ULDC Art. 2.F.5, Administrative Appeal Process (page 58 of 80), is hereby amended as**  
11 **follows:**

12 **CHAPTER F CONCURRENCY (ADEQUATE PUBLIC FACILITY STANDARD)**

13 **Section 5 Administrative Appeal Process**

14 **A. General**

15 An applicant may appeal a decision of the Zoning PZB Executive Director denying an application  
16 for a concurrency reservation, Entitlement Density, Entitlement Intensity, or a Concurrency  
17 Exemption Extension by filing a petition with the Zoning Director appealing the decision to the  
18 DRAB within ~~ten~~ 20 days of the rendition of the decision by the Zoning Director.

19 ~~**B. DRAB Membership**~~

20 ~~The DRAB shall consist of the Executive Director of the Department of PZB, the County Attorney~~  
21 ~~and the County Engineer.~~

22 **[Renumber Accordingly]**  
23  
24

25 **Part 7. ULDC Art. 2.G.3.D.3.a, Qualifications [Related to the Environmental Appeal Board**  
26 **membership] (page 68 of 80), is hereby amended as follows:**

27 **CHAPTER G DECISION MAKING BODIES**

28 **Section 3 APPOINTED BODIES**

29 **D. Environmental Appeals Board (EAB)**

30 **3. Board Membership**

31 **a. Qualifications**

32 The EAB shall be composed of five members appointed by the Environmental Control  
33 Board (ECB). The membership of the EAB shall consist of one professional engineer  
34 registered by the State of Florida and nominated by the Palm Beach branch of the  
35 American Society of Civil Engineers, one water resource professional employed by  
36 SFWMD, one drinking water engineer employed by the FDEP, one member of the Gold  
37 Coast Builders Association, and one attorney nominated by the PBC Bar Association.  
38  
39

....

40 **Part 8. ULDC Art. 2.G.3.M.2, Power and Duties [Related to Zoning Commission] (page 74 of**  
41 **80), is hereby amended as follows:**

42 **CHAPTER G DECISION MAKING BODIES**

43 **Section 3 APPOINTED BODIES**

44 **M. Zoning Commission**

45 **2. Powers and Duties**

46 The ZC shall have the following powers and duties under the provisions of this Code.  
47  
48

....

49 g. to consider and render a final decision on appeals of ~~denials of green architecture~~ Green  
50 Architecture application. **[Ord. 2009-040]**  
51  
52

....

(This space left blank intentionally.)  
53  
54  
55  
56  
57  
58

**Notes:**

Underlined indicates new text. If being relocated destination is noted in bolded brackets **[Relocated to: ]**.

~~Stricken~~ indicates text to be ~~deleted~~.

*Italicized* indicates text to be relocated. Source is noted in bolded brackets **[Relocated from: ]**.

.... A series of four bolded ellipses indicates language omitted to save space.

EXHIBIT J

APPEALS  
SUMMARY OF AMENDMENTS  
(Updated 05/16/11)

- 1  
2 Part 9. ULDC Art. 2.G.4.G.4.f, Appeals [Related to Development Review Officer procedures]  
3 (page 78 of 80), is hereby amended as follows:
- 4 CHAPTER G DECISION MAKING BODIES
- 5 Section 4 STAFF OFFICIALS
- 6 G. Development Review Officer (DRO)  
7 4. Procedures  
8 ....  
9 f. Appeal  
10 Appeal of any decision of the DRO shall be made to the DRAB ~~within ten working days~~  
11 ~~after the notice indicating the decision is rendered based on the requirements in Art.~~  
12 ~~2.A.1.S.2.b.2, DRO Review, unless stated otherwise.~~
- 13  
14  
15 Part 10. ULDC Art. 4.B.1.A.2.d, License [Related of Adult Entertainment use regulations] (page  
16 24 of 166), is hereby amended as follows:
- 17 CHAPTER B SUPPLEMENTARY USE STANDARDS
- 18 Section 1 Uses
- 19 A. Definitions and Supplementary Standards for Specific Uses  
20 2. Adult Entertainment  
21 d. License  
22 An establishment that possesses an adult entertainment license is presumed to be an  
23 adult entertainment establishment. An adult entertainment use shall comply with the  
24 following supplementary use standards: A Special Permit for an adult entertainment  
25 establishment shall be issued or denied within 21 days of a determination of application  
26 sufficiency pursuant to the standards and procedures in Art. 2.D.2, Special Permit, and  
27 the requirements of the Code. The standards set forth in Art. 2.D.2.D.1 and Art.  
28 2.D.2.D.4 shall not be applied to Special Permits for adult entertainment uses. ~~An~~  
29 ~~aggrieved party~~ A Person seeking a Special Permit or a Person holding a previously  
30 approved Special Permit has the right to immediately appeal a denial of application  
31 sufficiency for a Special Permit, denial of a Special Permit, or revocation or suspension of  
32 a permit, as applicable, to the Circuit Court in the Fifteenth Judicial Circuit of the State of  
33 Florida in accordance with the procedure and within the time provided by the Florida  
34 Rules of Appellate Procedure. [Ord. 2004 - 051] [Ord. 2009-040]  
35 ....  
36  
37
- 38 Part 11. ULDC Art. 4.D.9.G, Appeals [Related to Administration and Enforcement of  
39 Excavations](page 165-166 of 166), is hereby amended as follows:
- 40 CHAPTER D EXCAVATION
- 41 Section 9 Administration and Enforcement
- 42 G. Appeals  
43 An applicant may appeal a final determination made by:  
44 1. Director of ERM  
45 Appeal shall be made to the ~~Environmental Ordinance Appeals Board (EOAB) Hearing~~  
46 ~~Officer pursuant to this Section.~~ The applicant shall comply with the following appeal  
47 procedures.  
48 a. Submittal  
49 An appeal must be made within 20 days of the applicant's receipt of the final action.  
50 b. Hearing  
51 Each hearing shall be held within 60 days of submittal of all documents which the ~~EOAB~~  
52 ~~Hearing Officer~~ deems necessary to evaluate the appeal. At the conclusion of the  
53 hearing, the ~~EOAB Hearing Officer~~ shall orally render its decision (order), based on the  
54 evidence entered into record, the decision shall be stated in a written order and mailed to  
55 the applicant not later than ten days after the hearing. Written order of the ~~EOAB~~  
56 ~~Hearing Officer~~ shall be final.  
57 2. Director of Zoning or Director of Land Development

Notes:

Underlined indicates new text. If being relocated destination is noted in bolded brackets [**Relocated to:** ].

~~Stricken~~ indicates text to be ~~deleted~~.

*Italicized* indicates text to be relocated. Source is noted in bolded brackets [**Relocated from:** ].

.... A series of four bolded ellipses indicates language omitted to save space.

EXHIBIT J

APPEALS  
SUMMARY OF AMENDMENTS  
(Updated 05/16/11)

1 Appeal shall be made to the appropriate appeals board as provided in Art. 2.G, Decision  
2 Making Bodies Article 2.D.1, Development Review Officer or Article 2.B.3, Variances, as  
3 applicable.

4 **3. Judicial Relief**

5 An applicant or ERM may appeal a final written order of the EOAB Hearing Officer within 30  
6 days of the rendition of the written order by filing a petition for Writ of Certiorari in Circuit  
7 Court of the Fifteenth Judicial Circuit in and for PBC, Florida.

8  
9  
10 **Part 12. ULDC Art. 5.C.1.E.3.c, Review Process [Related to Green Architecture] (page 35 of 90),**  
11 **is hereby amended as follows:**

12 **CHAPTER C DESIGN STANDARDS**

13 **Section 1 Architectural Guidelines**

14 **E. Review Process**

15 **3. Green Architecture**

16 **c. Review Process**

17 The Green Architecture designation application shall be reviewed and approved,  
18 approved with conditions, or denied in conjunction with one of the review processes  
19 outlined in Article 5.C.1.E, Review Process. ~~If the application is denied the applicant can~~  
20 ~~appeal the decision to the Zoning Commission with within 30 days of the decision date on~~  
21 ~~a form prepared by the Zoning Director.~~ The registered architect shall complete the  
22 required Zoning application, which will require compliance with the Green Architecture  
23 Designation Rating Program, Table 5.C.1.E. **[Ord. 2009-040]**

24 ....

25 **d. Appeals**

26 *If the application is denied, the applicant may appeal the decision to the Zoning*  
27 *Commission in compliance with the standards of Art. 2.A.1.S.3.b.6, URAO, IRO, and LCC*  
28 *Type I Waiver and Green Architecture Waiver. **[Partially relocated from above]***

29  
30  
31 **Part 13. ULDC Art. 5.C.1, Architectural Guidelines (page 43 of 90), is hereby amended as**  
32 **follows:**

33 **CHAPTER C DESIGN STANDARDS**

34 **Section 1 Architectural Guidelines**

35 **J. Appeal**

36 **1. Non-Judicial Remedies**

37 Any applicant aggrieved by an administrative interpretation or decision regarding this Chapter  
38 who wishes to appeal the interpretation or decision shall file an appeal to the ZC and follow  
39 the appeal procedures established in Art. 2.A.1.S.3.b.6, URAO, IRO, and LCC Type I Waiver  
40 and Green Architecture Waiver. within 30 calendar days from the date a written interpretation  
41 or decision is rendered. The appeal shall be heard on the next available ZC agenda. [Ord.  
42 2005 – 002]

43 **K2. Exhaustion of Non-Judicial Remedies**

44 Any applicant, the Executive Director of PZB, the BCC member representing the district in  
45 which the project or building is to be located, aggrieved by an an appeal decision of the ZC  
46 regarding an interpretation or decision on this Chapter regarding this shall, within 30 calendar  
47 days from the date a decision by the ZC is rendered, file an appeal to the BCC and comply  
48 with the appeal procedures stated in Art. 2.A.1.S.2.b.1, Class B Conditional Use. The appeal  
49 shall be heard on the next available agenda as an Administrative Inquiry. [Ord. 2005 – 002].

50 **L. Appeals**

51 ~~An appeal shall be pursuant to the judicial relief standards in Art. 2.A.1.S, Appeal. [Ord. 2005 –~~  
52 ~~002]~~

53  
54  
55  
56  
57  
58  
59  
60  
61  
62 U:\Zoning\CODEREV\2011\BCC Hearing\Round 2011-01\2 First Reading 7-28-11\Exhibit J - Appeals.docx

**Notes:**

Underlined indicates **new** text. If being relocated destination is noted in bolded brackets **[Relocated to: ]**.

~~Stricken~~ indicates text to be **deleted**.

*Italicized* indicates text to be relocated. Source is noted in bolded brackets **[Relocated from: ]**.

.... A series of four bolded ellipses indicates language omitted to save space.

EXHIBIT K

CRITERIA FOR REZONING  
SUMMARY OF AMENDMENTS  
(Updated 03/07/11)

1  
2 Part 1. ULDC Art. 1.E.1.C.1, Determination of Extent of Vested Status in the Area of  
3 Modification [Related to Prior Approvals] (page 15 of 114), is hereby amended as  
4 follows:

5 CHAPTER E PRIOR APPROVALS

6 Section 1 General

7 C. Modification of Prior Approvals

8 1. Determination of Extent of Vested Status in the Area of Modification

9 The proposed modification shall comply with the current Code to the greatest extent possible  
10 in the affected area, which also includes the determination of whether the prior approval has  
11 nonconformities. A prior approval may be subject to rezoning in accordance with the  
12 requirements of Art. 3.A.3, Zoning District Consistency with the Future Land Use Atlas  
13 (FLUA). [Ord. 2010-005]  
14

15  
16 Part 2. ULDC Art. 3.A, General [Related to Overlays & Zoning Districts] (pages 15 and 16 of  
17 231), is hereby amended as follows:

18 CHAPTER A GENERAL

19 Section 1 Overlays and Districts

20 A. Purpose and Intent

21 In order to ensure that all development in unincorporated PBC is consistent with the Plan, it is  
22 necessary to establish a series of districts and overlays to ensure that each use is compatible  
23 with surrounding uses, served by adequate public facilities, and sensitive to natural resources.  
24 Standard, PDD and TDD Zoning Districts, and Overlays, where applicable, have been adopted to  
25 be in compliance with the Plan. [Relocated from Art. 3.C.1.A, Purpose and Intent] Each  
26 district and overlay has its own purpose and permitted uses, conditional uses, special uses and  
27 other regulations that control the use of land. All development within each district shall be  
28 consistent with the purposes stated in this Article.

29 B. Overlays and Zoning Districts

30 In order to carry out and implement the Plan, the following ~~14~~ Overlays, ~~18~~ Standard Zoning  
31 Districts, ~~six~~ Planned Development Districts (PDDs), and ~~three~~ Traditional Development Districts  
32 (TDDs) are hereby established.

33 1. Overlays

- 34 ....  
35 ~~LWRCCO, Lake Worth Road Commercial Corridor Overlay~~  
36 ....  
37 IRO, Infill Redevelopment Overlay  
38 URAO, Urban Redevelopment Area Overlay  
39 AGEO, Agricultural Enclave Overlay  
40 SR-7 EDO, State Road 7 Economic Development Overlay

41 2. Standard Districts

- 42 ....  
43 IR, Infill Redevelopment  
44 UI, Urban Infill  
45 UC, Urban Center  
46 SD, Specialized Development District

47 3. Planned Development Districts (PDD)

- 48 ....  
49 LCC, Lifestyle Commercial Center

50 4. Traditional Development Districts (TDD)

51 ....

52 Section 3 Zoning District Consistency with the Future Land Use Atlas (FLUA)

53 A. Purpose and Intent

54 A parcel's Zoning District shall be consistent with its Future Land Use (FLU) designation. Any  
55 request for a Development Order shall be reviewed to determine consistency with the  
56 requirements of this Section. Unless exempted otherwise, all applications for a Development  
57 Order shall be in a zoning district corresponding to the FLU designations indicated in the following  
58 tables:

- 59 1. Standard Districts: Table 3.A.3.B, Future Land Use Designations and Corresponding  
60 Standard Zoning Districts; or

Notes:

Underlined indicates new text. If being relocated destination is noted in bolded brackets [Relocated to: ].

~~Stricken~~ indicates text to be ~~deleted~~.

*Italicized* indicates text to be relocated. Source is noted in bolded brackets [Relocated from: ].

.... A series of four bolded ellipses indicates language omitted to save space.



EXHIBIT K

CRITERIA FOR REZONING  
SUMMARY OF AMENDMENTS  
(Updated 03/07/11)

- 2. Planned Development Districts: Table 3.A.3.C, PDD Corresponding Land Use; or
- 3. Traditional Development Districts: Table 3.A.3.D, TDD Corresponding Land Use.

[Relocated from Art. 3.C.1.A, Purpose and Intent]

**B. Standard Districts**

Any application for a rezoning to a Standard Zoning District shall correspond to a FLU designation indicated in the table below.

**Table 3.A.3.B – Future Land Use (FLU) Designation and Corresponding Standard Zoning Districts (1)**

FLU Designation	Zoning District (2)					
<b>Agriculture/Conservation</b>						
AP	AP					
AGR	AGR					
CON	PC					
SA	AR (2)	AGR				
<b>Residential</b>						
RR-20	AR					
RR-10	AR	CRE				
RR-5	AR					
RR-2.5	AR	RE				
LR-1	AR (3)	RE	RT	AP		
LR-2	AR (3)	RE (3)	RT			
LR-3	AR (3)	RE (3)	RT			
MR-5	AR (3)	RE (3)	RT (3)	RS	RM	
HR-8	AR (3)	RE (3)	RT (3)	RS	RM	
HR-12	AR (3)	RE (3)	RT (3)	RS (3)	RM	
HR-18	AR (3)	RE (3)	RT (3)	RS (3)	RM	
<b>Commercial</b>						
CL-O	CLO	IR				
CL	CN	CC	CLO	IR		
CH-O	CLO	CHO	IR			
CH	CN	CC	CLO	CHO	CG	IR
CR	CRE					
UI	UI	SD				
UC	UC	SD				
<b>Industrial</b>						
IND	IL	IG	CRE			
EDC	IL	IG				
<b>Institutional/Civic</b>						
INST	IPF					
PARK	IPF					
U/T	PO					
<b>Notes:</b>						
1. Unless exempted otherwise, all applications for a Development Order shall require the subject site be rezoned to a shaded district.						
2. Typical Example of a "shaded district." [Redacted]						
3. Existing zoning districts by FLU designation that may qualify for SFD exemption in accordance with the exceptions listed below.						

[Relocated from Table 3.C.1.A, Future land Use (FLU) Designation and Corresponding Standard Districts]

**1. Standard District Exceptions and Limitations**

The following list of exceptions shall be permitted:

- a. A rezoning shall not be required for an existing legal lot of record for the development of a SFD with accessory uses, provided the existing zoning is identified in Table 3.A.3.B, Future Land Use Designation and Corresponding Standard Zoning Districts.
- b. The AR District is consistent with the SA FLU designation in the Rural and Exurban Tiers only.
- c. The AR Zoning District may be considered consistent with all FLU designations in the U/S Tier for existing agricultural uses or the purpose of permitting new agricultural uses, where in accordance with Art. 3.C.1.F.1.c, Agricultural Uses in the U/S Tier.
- d. The PO District is consistent with all FLU designations.
- e. The AGR District is consistent with the SA FLU designation in the AGR Tier only.
- f. The CRE District is consistent with the RR-10 designation only for those uses identified in Policy 2.2.3-a in the Plan.
- g. The AP District is consistent with the LR-1 designation in the Glades Tier only for legal lots of records located north of Pahokee, on the east side of US 441, for the unincorporated community of Canal Point.
- h. The RM District is consistent with the MR-5 designation only for those areas already zoned RM, prior to the Plan's August 31, 1989 adoption.

**Notes:**

Underlined indicates **new** text. If being relocated destination is noted in bolded brackets [Relocated to: ].

~~Stricken~~ indicates text to be **deleted**.

*Italicized* indicates text to be relocated. Source is noted in bolded brackets [Relocated from: ].

.... A series of four bolded ellipses indicates language omitted to save space.

EXHIBIT K

CRITERIA FOR REZONING  
SUMMARY OF AMENDMENTS  
(Updated 03/07/11)

- i. Certain uses in the CRE District over three acres require rezoning to IL. See Supplementary Use Standards.
- j. Existing institutional or civic uses in the AR, RE, RT, RS or RM districts with an INST FLU designation shall not be considered non-conforming. However, a rezoning shall be required for any action exceeding DRO Authority.
- k. A rezoning shall not be required for any Palm Beach County Natural Area with a CON FLU designation provided that any subdivision or development is consistent with all development standards and use regulations for the PC district.

[Relocated from Art. 3.C.1.B, Standard District Exceptions and Limitations, unless identified otherwise above]

**C. Planned Development Districts (PDDs)**

Any application for a rezoning to a PDD shall correspond to a FLU designation indicated in the table below.

**Table 3.C.1.C – FLU Designation and Corresponding Planned Development Districts <sup>1</sup>**

	AGR <sup>2</sup>	RR	LR1	LR2	LR3	MR5	HR8	HR12	HR18	MLU	EDC
<b>PUD</b>	✓	✓	✓	✓	✓	✓	✓	✓	✓	✓	
<b>MHPD</b>	✓	✓	✓	✓	✓	✓	✓	✓	✓		
<b>MXPD</b>								(3)	(3)		

	AGR <sup>1</sup>	RR	CL	CH	CLO	CHO	IND	INST	CRE	MLU	EDC
<b>MUPD</b>			✓	✓	✓	✓	✓	✓	✓	✓	✓
<b>MXPD</b>				✓		✓				✓	✓
<b>PIPD</b>							✓			✓	✓
<b>RVPD</b>		✓							✓		
<b>LCC</b>			✓	✓							

**Notes:**

1. Check (✓) indicates the PDD corresponds to the FLU designations. Any application for a rezoning to a PDD shall be to a PDD that corresponds to a FLU designation.
2. PDDs in the AGR Tier are limited to the 80/20 PUD OR 60/40 PUD.
3. MXPD shall be permitted when located at an intersection, as defined by the Plan, or when adjacent to a parcel with a CH FLU designation.

[Relocated from Table 3.E.1.B, FLU Designation and Corresponding Planned Development Districts]

**D. Traditional Development Districts (TDDs)**

Any application for a rezoning to a TDD shall correspond to a FLU designation indicated in the table below.

**Table 3.C.1.D - TDD Corresponding Land Use**

	AGR	RR	LR1	LR2	LR3	MR5	HR8	HR12	HR18	MLU	EDC
<b>TND</b>			✓	✓	✓	✓	✓	✓	✓	✓	✓
<b>TTD</b>			✓	✓	✓	✓	✓	✓	✓	✓	
	AGR	RR	CL	CH	CLO	CHO	IND	INST	CRE	MLU	EDC
<b>TMD</b>			✓	✓	✓	✓			✓	✓	✓

**Legend:** Check (✓) indicates the TDD corresponds to the FLU category. Any application for a rezoning to a TDD shall be to a TDD that corresponds to a FLU designation. [Ord. 2008-037]

[Relocated from Table 3.E.1.B, FLU Designation and Corresponding Planned Development Districts]

**E. Exceptions for Prior Approvals**

Any application for a Development Order that requires Public Hearing approval, excluding Status Reports, EAC, Class B Conditional Uses or Type II Variances, shall be accompanied by an application to rezone to a current Zoning district. Any application for a Development Order that does not exceed the threshold requiring rezoning shall comply with the applicable requirements of the corresponding district, except for any information permitted to be carried forward from a prior approval. [Relocated from Art. 3.C.1.C.2 (Related to Previous Standard Zoning Districts) and Art. 3.E.1.A.2, Applicability (related to PDDs)]

**1. Standard Districts**

The following previously established zoning districts shall correspond to the current districts indicated:

- a. The Specialized Agriculture (SA) District shall correspond to the AP District in the Glades Tier, the AGR District in the AGR Tier, and the AR District in the Rural Tier.
- b. Rural Services (RSER) District shall correspond to the AR District.
- c. Residential Transitional Suburban (RTS) District shall correspond to the RT District.
- d. Residential Transitional Urban (RTU) District shall correspond to the RS District.

**Notes:**

Underlined indicates new text. If being relocated destination is noted in bolded brackets [Relocated to: ].

~~Stricken~~ indicates text to be deleted.

*Italicized* indicates text to be relocated. Source is noted in bolded brackets [Relocated from: ].

.... A series of four bolded ellipses indicates language omitted to save space.

EXHIBIT K

CRITERIA FOR REZONING  
SUMMARY OF AMENDMENTS  
(Updated 03/07/11)

- e. *Multifamily Residential High Density (RH) District shall correspond to the RM District.*
- f. *Specialized Commercial High (CSH) and Specialized Commercial (CS) District shall correspond to the Commercial High Office District (CHO) District.*

[Relocated from Art. 3.C.1.C, Previous Zoning Districts]

**2. Planned Development Districts**

The following *previous approvals shall correspond to the current districts indicated:*

- a. *Special exceptions for PUDs shall correspond to a PUD.* [Relocated from Art. 3.E.2.A.2, Applicability (Related to PUDs)]
- b. *Special exceptions for large-scale community or regional shopping centers (30,000 square feet or 50,000 square feet of total floor area or more), Planned Commercial Developments (PCDs), Planned Neighborhood Commercial Developments (PNCs), Planned General Commercial Developments (PGCDs), Planned Office Business Parks (POBPs) and Planned Industrial Developments (PIDs) shall correspond to a MUPD.* [Relocated from Art. 3.E.3.A.2, Applicability (Related to MUPDs)]
- c. *Special exceptions for PIPDs shall correspond to a PIPD.* [Relocated from Art. 3.E.2.A.2, Applicability (Related to PIPDs)]
- d. *Special exceptions for MHPDs shall correspond to a MHPD.* [Relocated from Art. 3.E.2.A.2, Applicability (Related to MHPDs)]
- e. *Special exceptions for RVPDs shall correspond to a RVPD.* [Relocated from Art. 3.E.2.A.2, Applicability (Related to RVPDs)]
- f. *Any of the above where approved as a conditional use approval as opposed to a special exception.*

Part 3. ULDC Art. 3.C.1, Future Land Use Designation and Corresponding Districts (page 117-118 of 231), is hereby amended as follows:

CHAPTER C STANDARD DISTRICTS

Section 1 **General Future Land Use (FLU) Designation and Corresponding Districts**

**A. Purpose and Intent**

~~The purpose of this section is to ensure that all development (land uses) is consistent with the Future Land Use Atlas of the Plan. Standard, PDD and TDD zoning districts have been adopted to be in compliance with the Plan. Unless exempted otherwise, all new development or subdivision of property shall be in a zoning district corresponding to the FLU designations indicated in the following tables:~~

- ~~1. Standard Districts: Table 3.C.1.A, Future Land Use Designations and Corresponding Standard Zoning Districts; or~~
- ~~2. Planned Development Districts: Table 3.E.1.B, PDD Corresponding Land Use; or~~
- ~~3. Traditional Development Districts: Table 3.F.1.E, TDD Corresponding Land Use.~~

(This space left blank intentionally.)

**Notes:**

Underlined indicates **new** text. If being relocated destination is noted in bolded brackets [Relocated to: ].

~~Stricken~~ indicates text to be **deleted**.

*Italicized* indicates text to be relocated. Source is noted in bolded brackets [Relocated from: ].

.... A series of four bolded ellipses indicates language omitted to save space.

EXHIBIT K

CRITERIA FOR REZONING  
SUMMARY OF AMENDMENTS  
(Updated 03/07/11)

Table 3.C.1.A – Future Land Use (FLU) Designation and Corresponding Standard Zoning Districts (1)

FLU Designation	Zoning District (2)					
<b>Agriculture/Conservation</b>						
AP	AP					
AGR	AGR					
CON	PC					
SA	AR (2)	AGR				
<b>Residential</b>						
RR-20	AR					
RR-10	AR	CRE <sup>4</sup>				
RR-5	AR					
RR-2.5	AR	RE				
LR-1	AR (3)	RE	RT	AP		
LR-2	AR (3)	RE (3)	RT			
LR-3	AR (3)	RE (3)	RT			
MR-5	AR (3)	RE (3)	RT (3)	RS	RM	
HR-8	AR (3)	RE (3)	RT (3)	RS	RM	
HR-12	AR (3)	RE (3)	RT (3)	RS (3)	RM	
HR-18	AR (3)	RE (3)	RT (3)	RS (3)	RM	
<b>Commercial</b>						
CL-O	CLO	IR				
CL	CN	CC	CLO	IR		
CH-O	CLO	CHO	IR			
CH	CN	CC	CLO	CHO	CG	IR
CR	CRE					
<b>Industrial</b>						
IND	IL	IG	CRE			
EDC	IL	IG				
<b>Institutional/Civic</b>						
INST	IPF					
PARK	IPF					
U/T	PO					
<b>[Ord. 2006-004] [Ord. 2008-003] [Ord. 2008-037] [Ord. 2010-005]</b>						
<b>Notes:</b>						
1. Unless exempted otherwise all new development such as any application for a rezoning, conditional use or subdivision of property shall require the subject site be rezoned to a shaded district.						
2. Typical Example of a "shaded district." <span style="border: 1px dashed black; display: inline-block; width: 100px; height: 15px; vertical-align: middle;"></span>						
3. Existing zoning districts by FLU designation that may qualify for SFD exemption in accordance with Art. 3.C.1.B.1.						

1  
2  
3  
4  
5  
6  
7  
8  
9  
10  
11  
12  
13  
14  
15  
16  
17  
18  
19  
20  
21  
22  
23  
24  
25  
26  
27  
28  
29  
30

**B. Standard District Exceptions and Limitations**

The following list of exceptions shall be permitted: **[Ord. 2008-003]**

1. A rezoning shall not be required for an existing legal lot of record for the development of a SFD with accessory uses, provided the existing zoning is identified in Table 3.C.1.A, Future Land Use Designation and Corresponding Standard Zoning Districts. **[Ord. 2008-003]**
2. The PO District is consistent with all FLU designations. **[Ord. 2008-003]**
3. The AR District is consistent with the SA FLU designation in the Rural and Exurban Tiers only. **[Ord. 2008-003]**
4. The AGR District is consistent with the SA FLU designation in the AGR Tier only. **[Ord. 2008-003]**
5. The CRE District is consistent with the RR-10 designation only for those uses identified in Policy 2.2.3-a in the Plan. **[Ord. 2008-003]**
6. The AP District is consistent with the LR-1 designation in the Glades Tier only for legal lots of records located north of Pahokee, on the east side of US 441, for the unincorporated community of Canal Point. **[Ord. 2008-003]**
7. The RM District is consistent with the MR-5 designation only for those areas already zoned RM, prior to the Plan's August 31, 1989 adoption. **[Ord. 2008-003]**
8. Certain uses in the CRE District over three acres require rezoning to IL. See Supplementary Use Standards. **[Ord. 2008-003]**
9. Existing institutional or civic uses in the AR, RE, RT, RS or RM districts with an INST FLU designation shall not be considered non-conforming. However, a rezoning shall be required for any action exceeding DRO Authority **[Ord. 2008-003]**
10. A rezoning shall not be required for any Palm Beach County Natural Area with a CON FLU designation provided that any subdivision or development is consistent with all development standards and use regulations for the PC district. **[Ord. 2008-003]**
11. The AR district may be considered consistent with all FLU designations in accordance with Art. 3.C.1.F.1.c.2), New Agricultural Uses. **[Ord. 2008-037]**

**C. Previous Zoning Districts**

1. The following previously established zoning districts correspond to the current districts:

**Notes:**

Underlined indicates **new** text. If being relocated destination is noted in bolded brackets **[Relocated to: ]**.

~~Stricken~~ indicates text to be **deleted**.

*Italicized* indicates text to be relocated. Source is noted in bolded brackets **[Relocated from: ]**.

.... A series of four bolded ellipses indicates language omitted to save space.

EXHIBIT K

CRITERIA FOR REZONING  
SUMMARY OF AMENDMENTS  
(Updated 03/07/11)

- 1 a. ~~The Specialized Agriculture (SA) District shall correspond to the AP District in the Glades~~
- 2 ~~Tier, the AGR District in the AGR Tier, and the AR District in the Rural Tier.~~
- 3 b. ~~Rural Services (RSER) District shall correspond to the AR District.~~
- 4 c. ~~Residential Transitional Suburban (RTS) District shall correspond to the RT District.~~
- 5 d. ~~Residential Transitional Urban (RTU) District shall correspond to the RS District.~~
- 6 e. ~~Multifamily Residential High Density (RH) District shall correspond to the RM District.~~
- 7 f. ~~Specialized Commercial High (CSH) and Specialized Commercial (CS) District shall~~
- 8 ~~correspond to the Commercial High Office District (CHO) District.~~
- 9 2. ~~Where the corresponding district for a parcel is consistent with its FLU designation, a~~
- 10 ~~rezoning shall not be required, provided that any development is consistent with the~~
- 11 ~~requirements of the corresponding district. Any application that requires Public Hearing~~
- 12 ~~approval shall be accompanied by an application to a current Zoning district. [Relocated to~~
- 13 ~~new Art. 3.A.3, Zoning District Consistency with Future Land Use Atlas (FLUA)]~~

**AD. Agricultural District**

....

**BE. Conservation District**

....

**CF. Residential Districts**

....

**DG. Commercial Districts**

....

**EH. PRA, Priority Redevelopment Area Districts**

....

**FI. Industrial Districts**

....

**GJ. Public and Institutional Districts**

....

30 Part 4. ULDC Art. 3.C.1.F, Agricultural Residential District, (page 122 of 231), is hereby  
31 amended as follows:

32 CHAPTER C STANDARD DISTRICTS

33 Section 1 Future Land Use (FLU) Designation and Corresponding Districts

34 F. Residential Districts

35 1. AR, Agriculture Residential District

36 The AR district is to protect and enhance the rural lifestyle and quality of life of residents in  
37 areas designated rural residential, to protect watersheds and water supplies, wilderness and  
38 scenic areas, conservation and wildlife areas, and to permit a variety of uses that require  
39 non-urban locations but do not operate to the detriment of adjoining lands devoted to rural  
40 and residential purposes.

41 a. **Previously Approved RSER and Non-residential Uses**

42 The previously approved site in the RSER zoning district (Petition 1999-011 Everglades  
43 Farm Equipment Co.) requested before the effective date of this ordinance, may be  
44 developed as a conforming use ~~in accordance with an approved DOA.~~ [Ord. 2005 – 002]

45 b. **Special Agriculture Uses**

46 Additional non-residential uses may be allowed in the AR/Rural/Exurban district with a SA  
47 FLU.

48 c. **Agricultural Uses in the U/S Tier**

49 1) **Existing Agricultural Uses Applicability**

50 Agricultural uses *in the U/S Tier* existing at the time of adoption of this Code  
51 permitting agricultural uses ~~in the U/S Tier~~ shall be considered conforming. Any  
52 expansion of existing agricultural uses shall be ~~consistent with~~ *subject to* all  
53 applicable requirements ~~and subject to review and/or approval by the appropriate~~  
54 ~~staff or review board as identified in this Code.~~

55 2) **New Agricultural Uses**

56 Agricultural uses not listed as permitted in the U/S Tier shall only be permitted as an  
57 interim use subject to Class A conditional use approval. ~~The AR Zoning District shall~~  
58 ~~be considered consistent with all FLUA designations in the U/S Tier for the purpose~~  
59 ~~of permitting agricultural uses.~~ [Relocated to new Art. 3.A.3.B, Standard District  
60 Exceptions and Limitations]

61 (This space left blank intentionally.)  
62  
63  
64

Notes:

Underlined indicates **new** text. If being relocated destination is noted in bolded brackets [Relocated to: ].

~~Stricken~~ indicates text to be **deleted**.

*Italicized* indicates text to be relocated. Source is noted in bolded brackets [Relocated from: ].

.... A series of four bolded ellipses indicates language omitted to save space.

EXHIBIT K

CRITERIA FOR REZONING  
SUMMARY OF AMENDMENTS  
(Updated 03/07/11)

Part 5. ULDC Art. 3.E, Planned Unit Development Districts (PDDs), (pages 138-139, 158, 170-171, 176, 179 and 182 of 231), is hereby amended as follows:

CHAPTER E PLANNED DEVELOPMENT DISTRICTS (PDDs)

Section 1 General

A. General

2. Applicability

In addition to the other Articles in this Code, the requirements of this Chapter shall apply to all PDDs, modifications to previously approved PDDs, and modifications to previously approved special exceptions for planned developments, unless otherwise stated.

a. Previous Approvals

Previously approved planned developments with a valid development order that does not conform to provisions in this Code shall be considered conforming in accordance with Art. 1.E, Prior Approvals, where in compliance with the requirements of Art. 3.A.3, Zoning District Consistency with Future Land Use Atlas (FLUA). ~~Nonconforming uses shall comply with 1.F, Nonconformities, and any other applicable requirements, unless stated otherwise herein.~~ [Ord. 2009-040]

1) Development Order Amendment

Shall be in compliance with Art. 3.A.3, Zoning District Consistency with Future Land Use Atlas (FLUA). ~~Any DOA to a prior approval, including but not limited to additional requested uses, changes exceeding the thresholds for DRO amendments, rezoning, or any other Zoning process requiring BCC approval, shall be required to rezone to a PDD. An exception shall be permitted where the affected area of the request does not include all property owners and consent cannot be obtained.~~ [Relocated to new Art. 3.A.3, Zoning District Consistency with Future Land Use Atlas (FLUA)]

....

B. FLU Consistency, FAR, Density, and Use Standards

1. Future Land Use (FLU) Designation

~~The FLU designation which correspond to each PDD are indicated in Table 3.E.1.B, FLU Designation and Corresponding Planned Development Districts.~~ [Ord. 2009-040]

Table 3.E.1.B – FLU Designation and Corresponding Planned Development Districts<sup>1</sup>

	AGR <sup>2</sup>	RR	LR1	LR2	LR3	MR5	HR8	HR12	HR18	MLU	EDC
PUD	✓	✓	✓	✓	✓	✓	✓	✓	✓	✓	
MHPD	✓	✓	✓	✓	✓	✓	✓	✓	✓		
MXPDP								(3)	(3)		

	AGR <sup>1</sup>	RR	CL	CH	CLO	CHO	IND	INST	CRE	MLU	EDC
MUPD			✓	✓	✓	✓	✓	✓	✓	✓	✓
MXPDP				✓		✓				✓	✓
PIPD							✓			✓	✓
RVPD		✓							✓		
LCC			✓	✓							

Notes:[Ord. 2008-037] [Ord. 2010-005]  
 1. Check (✓) indicates the PDD corresponds to the FLU designations. Any application for a rezoning to a PDD shall be to a PDD that corresponds to a FLU designation. [Ord. 2008-037]  
 2. PDDs in the AGR Tier are limited to the 80/20 PUD OR 60/40 PUD. [Ord. 2006-004]  
 3. MXPDP shall be permitted when located at an intersection, as defined by the Plan, or when adjacent to a parcel with a CH FLU designation. [Ord. 2010-005]

[Relocated to new Art. 3.A.3, Zoning District Consistency with Future Land Use Atlas (FLUA)]  
[ReNUMBER Accordingly]

Section 2 Planned Unit Development (PUD)

A. General

2. Applicability

The requirements of this Section shall apply to all PUDs, modifications to previously approved PUDs, and modifications to previous approvals specified in Art. 3.A.3.A.2, Planned Development Districts ~~previously approved special exceptions for PUDs~~, unless otherwise stated. ~~Refer to Art. 3.E.1.A.2.a, Previous Approvals, for additional requirements.~~ [Ord.

Notes:

Underlined indicates new text. If being relocated destination is noted in bolded brackets [Relocated to: ].

~~Stricken~~ indicates text to be ~~deleted~~.

*Italicized* indicates text to be relocated. Source is noted in bolded brackets [Relocated from: ].

.... A series of four bolded ellipses indicates language omitted to save space.

EXHIBIT K

CRITERIA FOR REZONING  
SUMMARY OF AMENDMENTS  
(Updated 03/07/11)

1           2009-040] [Relocated to new Art. 3.A.3, Zoning District Consistency with Future Land  
2           Use Atlas (FLUA)]  
3  
4           ....

5   **Section 3           Multiple Use Planned Development (MUPD)**

6       **A. General**

7           ....  
8       **2. Applicability**  
9           The requirements of this Section shall apply to all MUPDs, modifications to previously  
10          approved MUPDs, and modifications to previous approvals specified in Art. 3.A.3.A.2,  
11          Planned Development Districts ~~previously approved special exceptions for large-scale~~  
12          ~~community or regional shopping centers (30,000 square feet or 50,000 square feet of total~~  
13          ~~floor area or more), Planned Commercial Developments (PCDs), Planned Neighborhood~~  
14          ~~Commercial Developments (PNCs), Planned General Commercial Developments (PGCDs),~~  
15          ~~Planned Office Business Parks (POBPs) and Planned Industrial Developments (PIDs),~~  
16          unless otherwise stated. ~~Refer to Art. 3.E.1.A.2.a, Previous Approvals, for additional~~  
17          ~~requirements.~~ [Ord. 2009-040] [Relocated to new Art. 3.A.3, Zoning District  
18          Consistency with Future Land Use Atlas (FLUA)]  
19  
20          ....

21   **Section 5           Planned Industrial Park Development (PIPD)**

22       **A. General**

23           ....  
24       **2. Applicability**  
25           The requirements of this Section shall apply to all PIPDs, modifications to previously  
26          approved PIPDs, and modifications to previous approvals specified in Art. 3.A.3.A.2, Planned  
27          Development Districts ~~previously approved special exceptions for PIPDs,~~ unless otherwise  
28          stated. ~~Refer to Art. 3.E.1.A.2.a, Previous Approvals, for additional requirements.~~ [Ord.  
29          2009-040] [Relocated to new Art. 3.A.3, Zoning District Consistency with Future Land  
30          Use Atlas (FLUA)]  
31  
32          ....

33   **Section 6           Mobile Home Planned Development District (MHPD)**

34       **A. General**

35           ....  
36       **2. Applicability**  
37           The requirements of this Section shall apply to all MHPDs, modifications to previously  
38          approved MHPDs, and modifications to previous approvals specified in Art. 3.A.3.A.2,  
39          Planned Development Districts ~~previously approved special exceptions for MHPDs,~~ unless  
40          otherwise stated. ~~Refer to Art. 3.E.1.A.2.a, Previous Approvals, for additional requirements.~~  
41          [Ord. 2009-040] [Relocated to new Art. 3.A.3, Zoning District Consistency with Future  
42          Land Use Atlas (FLUA)]  
43  
44          ....

45   **Section 7           Recreational Vehicle Planned Development District (RVPD)**

46       **A. General**

47           ....  
48       **2. Applicability**  
49           The requirements of this Section shall apply to all RVPDs, modifications to previously  
50          approved RVPDs, and previous approvals specified in Art. 3.A.3.A.2, Planned Development  
51          Districts ~~modifications to previously approved special exceptions for RVPDs,~~ unless  
52          ~~otherwise stated a rezoning is required pursuant to Art. 3.A.3, Zoning District Consistency~~  
53          ~~with Future Land Use Atlas (FLUA).~~ [Relocated to new Art. 3.A.3, Zoning District  
54          Consistency with Future Land Use Atlas (FLUA)]  
55  
56          ....

(This space left blank intentionally.)

**Notes:**

Underlined indicates new text. If being relocated destination is noted in bolded brackets [Relocated to: ].

~~Stricken~~ indicates text to be ~~deleted~~.

*Italicized* indicates text to be relocated. Source is noted in bolded brackets [Relocated from: ].

.... A series of four bolded ellipses indicates language omitted to save space.

EXHIBIT K

CRITERIA FOR REZONING  
SUMMARY OF AMENDMENTS  
(Updated 03/07/11)

1  
2 Part 6. ULDC Art. 3.F.1.E, Residential Density and Plan Land Use Designations and Density  
3 (page 157 of 195), is hereby amended as follows:

4 CHAPTER F TRADITIONAL DEVELOPMENT DISTRICTS (TDDS)

5 Section 1 General Provisions for TDDs

6 E. ~~FLUA Consistency, FAR and Residential Density and Plan Land Use Designations and~~  
7 ~~Density~~

8 ~~The Plan land use designations which correspond to the various TDDs shall be determined by~~  
9 ~~Table 3.F.1.E, TDD Corresponding Land Use.~~

10 1. Land Use Categories

11 ~~Any application for a rezoning to a TDD shall be in accordance with Art. 3.A.3, Zoning District~~  
12 ~~Consistency with Future Land Use Atlas (FLUA). The Land Use categories in the Plan, which~~  
13 ~~correspond to each TDD are indicated in Table 3.F.1.E, TDD Corresponding Land Use.~~

14 ....  
15

~~Table 3.F.1.E – TDD Corresponding Land Use~~

	AGR	RR	LR1	LR2	LR3	MR5	HR8	HR12	HR18	MLU	EDC
<del>TND</del>			✓	✓	✓	✓	✓	✓	✓	✓	✓
<del>TTD</del>			✓	✓	✓	✓	✓	✓	✓	✓	
	AGR	RR	CL	CH	CLO	CHO	IND	INST	CRE	MLU	EDC
<del>TMD</del>			✓	✓	✓	✓			✓	✓	✓

~~Legend: Check (✓) indicates the TDD corresponds to the FLU category. Any application for a rezoning to a TDD shall be to a TDD that corresponds to a FLU designation. [Ord. 2008-037]~~

**[Relocated to new Art. 3.A.3, Zoning District Consistency with Future Land Use Atlas (FLUA)]**

16  
17  
18  
19  
20  
21  
22  
23  
24  
25  
26  
27  
28  
29  
30  
31  
32  
33  
34  
35  
36  
37  
38  
39  
40  
41  
42  
43  
44  
45  
46  
47  
48  
49  
50  
51  
52  
53  
54  
55

U:\Zoning\CODEREV\2011\BCC Hearing\Round 2011-01\2 First Reading 7-28-11\Exhibit K - Criteria for Rezoning.docx

Notes:

Underlined indicates **new** text. If being relocated destination is noted in bolded brackets **[Relocated to: ]**.

~~Stricken~~ indicates text to be **deleted**.

*Italicized* indicates text to be relocated. Source is noted in bolded brackets **[Relocated from: ]**.

.... A series of four bolded ellipses indicates language omitted to save space.



EXHIBIT L

DAY CARE  
SUMMARY OF AMENDMENTS  
(Updated 04/19/11)

1  
2 Part 1. ULDC Art. 1.1.2.D.5, Day Care [Related to Definitions] (page 50 of 114), is hereby  
3 amended as follows:

4 CHAPTER I DEFINITIONS & ACRONYMS

5 Section 2 Definitions

6 D. Terms defined herein or referenced Article shall have the following meanings:

7 5. Day Care - An establishment that provides care, protection and supervision for children when  
8 licensed by the Palm Beach County Health Department, or for adults when licensed by the  
9 Agency for Health Care Administration (AHCA), as specified below:

10 a. ~~General - A Day Care an establishment licensed by the Health Department, which~~  
11 ~~provides care, protection and supervision~~ for 21 or more children or adults for a period of  
12 less than 24 hours per day on a regular basis.

13 b. ~~Limited - A Day Care an establishment licensed by the Health Department, which~~  
14 ~~provides daytime care, protection and supervision~~ for six to 20 children, or three to 20  
15 adults, for a period of less than 13 hours per day on a regular basis. Limited day care  
16 does not include nighttime or overnight care.

17 c. Family Day Care Home - An occupied residence in which custodial care is rendered to  
18 one to six children, inclusive, and for which the owner or operator receives a payment,  
19 fee, or grant for any of the children receiving care, whether or not operating for profit,  
20 shall be permitted by right in Residential Zoning districts, in accordance with F.S. §  
21 125.0109, and exempt from any standards other than those applicable to residential  
22 uses.

23 d. Large Family Child Care Home (LFCCH) - An occupied single family residence in which  
24 custodial care is regularly provided for up to 12 children, and for which the owner or  
25 operator receives a payment, fee, or grant for any of the children receiving care, whether  
26 or not operated for profit, and has at least two-full time child care personnel on the  
27 premises during the hours of operation. One of the full-time child care personnel must be  
28 the owner or occupant of the residence.

29  
30  
31 Part 2. ULDC Art. 1.1.3, Abbreviations and Acronyms (page 112 of 114), is hereby amended as  
32 follows:

33 CHAPTER I DEFINITIONS & ACRONYMS

34 Section 3 Abbreviations and Acronyms

35 LFCCH Large Family Child Care Home

36  
37 Part 3. ULDC Art. 4.B.1.A.40, Day Care [Related to Supplementary Use Standards] (page 46-47  
38 of 166), is hereby amended as follows:

39 CHAPTER B SUPPLEMENTARY USE STANDARDS

40 Section 1 Uses

41 A. Definitions and Supplementary Standards for Specific Uses

42 40. Day Care

43 An establishment that provides care, protection and supervision for children when licensed by  
44 the Palm Beach County Health Department, or for adults when licensed by the Agency for  
45 Health Care Administration (AHCA), as specified below:

46 a. General

47 ~~A Day Care An establishment licensed by the Health Department, which provides care,~~  
48 ~~protection and supervision~~ for 21 or more children or adults for a period of less than 24  
49 hours per day on a regular basis.

50 b. Limited

51 ~~A Day Care An establishment licensed by the Health Department, which provides~~  
52 ~~daytime care, protection and supervision~~ for six to 20 children, or three to 20 adults, for a  
53 period of less than 13 hours per day on a regular basis. Limited ~~Day~~ Care does not  
54 include nighttime or overnight care.

55 c. Family Day Care Home

56 An occupied residence in which custodial care is rendered to one to six children,  
57 inclusive, and for which the owner or operator receives a payment, fee, or grant for any of

Notes:

Underlined indicates new text. If being relocated destination is noted in bolded brackets [**Relocated to:** ].

~~Stricken~~ indicates text to be ~~deleted~~.

*Italicized* indicates text to be relocated. Source is noted in bolded brackets [**Relocated from:** ].

.... A series of four bolded ellipses indicates language omitted to save space.

EXHIBIT L

DAY CARE  
SUMMARY OF AMENDMENTS  
(Updated 04/19/11)

the children receiving care, whether or not operating for profit, shall be permitted by right in Residential Zoning Districts, in accordance with F.S. § 125.0109, and exempt from any standards other than those applicable to residential uses.

**d. Large Family Child Care Home (LFCCH)**

An occupied single family residence in which custodial care is regularly provided for up to 12 children, and for which the owner or operator receives a payment, fee, or grant for any of the children receiving care, whether or not operated for profit, and has at least two-full time child care personnel on the premises during the hours of operation. One of the full-time child care personnel must be the owner or occupant of the residence. The use shall be subject to the following:

**1) Applicability**

Provide documentation that the establishment has operated as a licensed Family Day Care Home for at least two years and meet other licenses and regulations established by the PBC Health Department including the maximum number of children permitted.

**2) Zoning District Limitation**

Shall be permitted only in Residential Zoning Districts where Limited Day Care is allowed.

**3) Approval Process**

Shall be subject to DRO approval unless located on lots 20,000 square feet or more in which case the use shall be permitted by right.

**4) Site Requirements**

In addition to the property development regulations applicable to Single Family Residential, the following shall apply:

**a) Outdoor Activity Area**

All outdoor activity area provisions applicable to a Day Care shall apply.

**b) Drop Off**

Shall comply with all drop-off access standards applicable to Day Care.

**c) Parking**

Shall provide at least four parking spaces including those required for a Single Family residential unit. Parking dimensions shall comply with Art. 6, PARKING.

**d) Site Egress**

Shall not allow backward egress from a driveway or parking area into a street.

**e) Signage**

Signs shall not be permitted.

[Renumber accordingly]

....

**g. Airport Zoning Overlay**

The establishment of new Limited or General Day Care facilities shall be prohibited in accordance with Art. 16.C.1.E.2, Prohibited Land Uses.

[Renumber accordingly]

....

**h. Outdoor Activity Area**

....

**2) Child-Care Square Footage**

Shall be in compliance with the Palm Beach County Rules and Regulations Governing Child Care Facilities contained in Section D of Article X of Chapter 1 of Appendix D to the Palm Beach County Code, as may be amended.

~~a) General~~

~~A child day care shall provide a minimum of 1,500 square feet of outdoor activity area or 75 square feet of outdoor activity area for each child (licensed capacity), whichever produces the larger area. The Child Care Facilities Board may approve a reduction in the size of this area where the operator utilizes split shifts. Under no circumstances shall the outdoor activity area be reduced to less than the area required to accommodate one-third of the area required by this standard.~~

~~b) Infants~~

~~Where a child day care is limited solely to the care of infants (two years of age and younger), the outdoor activity area provided shall be a minimum of 45 square feet per child. The Child Care Facilities Board may approve a reduction in the size of this area where the operator utilizes split shifts. Under no circumstances shall the outdoor activity area be reduced to less than one-half of the area required by this standard.~~

**3e) Location of Outdoor Play Equipment**

[Renumber Accordingly]

....

Notes:

Underlined indicates **new** text. If being relocated destination is noted in bolded brackets [Relocated to: ].

~~Stricken~~ indicates text to be **deleted**.

*Italicized* indicates text to be relocated. Source is noted in bolded brackets [Relocated from: ].

.... A series of four bolded ellipses indicates language omitted to save space.

EXHIBIT L

DAY CARE  
SUMMARY OF AMENDMENTS  
(Updated 04/19/11)

1  
2 Part 4. ULDC Art. 16.C.1.E.2, Prohibited Land Uses [Related to General Land Use Regulations-  
3 Off-Airport Land Use Compatibility Schedule (Appendix 8)], (page 11 of 14), is hereby  
4 amended as follows:

5 CHAPTER C AIRPORT LAND USE REGULATIONS

6 Section 1 Airport Land Use Regulations

7 E. General Land Use Regulations-Off-Airport Land Use Compatibility Schedule (Appendix 8)

8 2. Prohibited Land Uses

9 a. In no case shall a new educational facility, Limited or General Day Care, or a public or  
10 private school be permitted at either end of a runway within an area that extends five  
11 statute miles in a direct line along the centerline of the runway and which has a width of  
12 the length of ½ the runway.

13 1) Nothing in subsection a. above shall be construed to require the removal, alteration,  
14 sound conditioning, or other change, or to interfere with the continued use or  
15 expansion to contiguous properties of any public or private educational structure in  
16 existence, or real property in use, on November 1, 1996. Construction of new  
17 education structures shall meet the provisions of Art. 16.B.1.H, Airspace Height  
18 Review Procedures, and the provision of sound insulation materials in accordance  
19 with established architectural and acoustical principles as contained in document  
20 DOT/FAA/PP-92-5 (or later version), Guidelines for the Sound Insulation of  
21 Residences Exposed to Aircraft Operations, is encouraged.

22 2) The language in subsection a. above shall not be construed to require the removal,  
23 alteration, sound conditioning, or other change, or to interfere with the continued use  
24 or expansion of any Limited or General Day Care use in existence, or real property in  
25 use, or with a valid development order prior the effective date of this Ordinance.  
26 Expansion or alterations of a Day Care located within the runway area that  
27 represents an increase in the number of occupants shall be prohibited.  
28  
29  
30  
31  
32  
33  
34  
35  
36  
37  
38  
39  
40  
41  
42  
43  
44  
45  
46  
47  
48  
49  
50  
51  
52  
53  
54  
55  
56  
57  
58  
59  
60  
61  
62  
63

U:\Zoning\CODEREV\2011\BCC Hearing\Round 2011-01\2 First Reading 7-28-11\Exhibit L - Day Care.docx

Notes:

Underlined indicates new text. If being relocated destination is noted in bolded brackets [**Relocated to:** ].

~~Stricken~~ indicates text to be ~~deleted~~.

*Italicized* indicates text to be relocated. Source is noted in bolded brackets [**Relocated from:** ].

.... A series of four bolded ellipses indicates language omitted to save space.

EXHIBIT M

GAS AND FUEL RETAIL  
SUMMARY OF AMENDMENTS  
(Updated 04/19/11)

1  
2 Part 1. ULDC Art.1.1.2, Definitions (pages 39 and 49 of 114), is hereby amended as follows:

3 CHAPTER I DEFINITIONS & ACRONYMS

4 Section 2 Definitions

5  
6 A. Terms defined herein or referenced Article shall have the following meanings:

7  
8 107. **Auto Service Station** –an establishment primarily engaged in the retail sale of gasoline or  
9 motor fuels, ~~including An auto service station may include~~ accessory activities such as the  
10 sale of vehicle accessories or supplies, the lubrication of motor vehicles, the minor  
11 adjustment or minor repair of motor vehicles, the sale of convenience food items, or an  
12 accessory restaurant.

13  
14 C. Terms defined herein or referenced Article shall have the following meanings:

15  
16 101. **Convenience Store** - an establishment ~~serving a limited market area and~~ engaged in the  
17 retail sale of food, beverages, and other frequently or recurrently needed items for household  
18 use or consumption.

19 102. **Convenience Store with Gas Sales** - ~~a convenience store~~ an establishment engaged in the  
20 retail sale of food, beverages, and other frequently or recurrently needed items for household  
21 use or consumption, and which includes ~~accessory gasoline~~ retail sales of motor fuels to the  
22 general public.

23  
24 G. Terms defined herein or referenced Article shall have the following meanings:

25  
26 4. Gas and Fuel, Retail – an establishment engaged in the sale of motor fuels to the general  
27 public.

28 54. Gas and Fuel, Wholesale - the use of land for bulk storage and wholesale distribution of  
29 2,500 gallons or more of flammable liquid, or 2,000 gallons water capacity or more of  
30 flammable gas, excluding below-ground storage which is clearly accessory to the principal  
31 use on the site.

32 [Renumber Accordingly.]

33  
34  
35 Part 2. ULDC Table 3.B.2.B, Airport Use Regulations (page 18 of 231), is hereby amended as  
36 follows:

37  
38 Table 3.B.2.B - Airport Use Regulations

Use Type	Airport Related Uses	Non-Airport Related Uses	Corresponding Zoning District PDRs <sup>(1)</sup>	Note <sup>(2)</sup>	Use Applicable to Specific Airport
<b>Residential Uses</b>					
Security or Caretaker Quarter	S	S	CG or IG	119	All
<b>Commercial Uses</b>					
<u>Gas and Fuel, Retail</u>		<u>A</u>	<u>CG</u>	<u>18</u>	<u>All</u>
[Ord. 2006-036] [Ord. 2008-003][Ord. 2010-009] [Ord. 2010-022]					

39  
40  
41  
42  
43  
44  
45  
46 This space intentionally left blank.  
47

Notes:

Underlined indicates **new** text. If being relocated destination is noted in bolded brackets [**Relocated to:** ].

~~Stricken~~ indicates text to be **deleted**.

*Italicized* indicates text to be relocated. Source is noted in bolded brackets [**Relocated from:** ].

.... A series of four bolded ellipses indicates language omitted to save space.



EXHIBIT M

GAS AND FUEL RETAIL  
SUMMARY OF AMENDMENTS  
(Updated 04/19/11)

1  
2 Part 5. ULDC Table 3.E.1.B, PDD Use Matrix (pages 106-107 of 195), is hereby amended as  
3 follows:  
4

Table 3.E.1.B - PDD Use Matrix cont'd

Use Type	PUD					MUPD					MXPD	PIPD			LCC		NOTE				
	Pods					FLU					FLU	Use Zone			FLU						
	R E S	C O M	R E C	C I V	A G V / P	C L	C H	C L	C H	C R	I N D	I N S T	C H	C H	I N D	C O N		I N D	M H P D	R V P D	C L
Commercial Uses																					
....																					
<b>Auto Service Station</b>		<b>R</b>				<b>R</b>	<b>R</b>				<b>R</b>			<b>P</b>	<b>P</b>	<b>P</b>				<b>R</b>	<b>18</b>
<b>Gas and Fuel, Retail</b>		<b>R</b>				<b>R</b>	<b>R</b>					<b>R</b>		<b>P</b>	<b>R</b>	<b>P</b>				<b>R</b>	<b>18</b>
....																					
[Ord. 2005-002] [Ord. 2006-004] [Ord. 2007-001] [Ord. 2007-013] [Ord. 2009-040] [Ord. 2010-005] [Ord. 2010-009]																					
<b>Notes:</b>																					
P Permitted by right																					
D Permitted subject to approval by the DRO																					
S Permitted in the district only if approved by Special Permit																					
R Permitted in the district only if approved by the Board of County Commissioners (BCC) as a requested use.																					

5  
6  
7 Part 6. ULDC Table 4.A.3.A – Use Matrix (pages 14 -15 of 166), is hereby amended as follows:  
8

Table 4.A.3.A - Use Matrix Continued

Use Type	Zoning District/Overlay															NOTE	
	Agriculture/Conservation			Residential					Commercial					Industry/Public			
	P C	A G	A P R	AR R S A	R U S A	R E S	R T S	R M	C N	C L	C C O	C C H O	C C G E	I L	I G		P O
Commercial Use																	
....																	
<b>Auto Service Station</b>											<b>A</b>	<b>A</b>		<b>B</b>	<b>D</b>		<b>18</b>
<b>Gas and Fuel, Retail</b>									<b>A</b>	<b>A</b>	<b>A</b>		<b>B</b>	<b>D</b>		<b>18</b>	
....																	
[Ord. 2005-002] [Ord. 2006-004] [Ord. 2006-036] [Ord. 2007-001] [Ord. 2010-005] [Ord. 2010-009].																	
<b>Key:</b>																	
P Permitted by right																	
D Permitted subject to approval by the DRO																	
S Permitted in the district only if approved by Special Permit																	
B Permitted in the district only if approved by the Zoning Commission (ZC)																	
A Permitted in the district only if approved by the Board of County Commissioners (BCC)																	

9  
10  
11 Part 7. ULDC Art. 4.B.1.A.18, Auto Service Station (pages 35-37 of 166), is hereby amended as  
12 follows:

13 CHAPTER B SUPPLEMENTARY USE STANDARDS

14 Section 1 Uses

15 A. Definitions and Supplementary Standards for Specific Uses

16 18. **Gas and Fuel, Retail Auto Service Station**

17

---

**Notes:**  
Underlined indicates **new** text. If being relocated destination is noted in bolded brackets [**Relocated to:** ].  
~~Stricken~~ indicates text to be **deleted**.  
*Italicized* indicates text to be relocated. Source is noted in bolded brackets [**Relocated from:** ].  
 .... A series of four bolded ellipses indicates language omitted to save space.

EXHIBIT M

GAS AND FUEL RETAIL  
SUMMARY OF AMENDMENTS  
(Updated 04/19/11)

1 An establishment ~~primarily~~ engaged in the ~~retail~~ sale of motor fuels ~~to the general public~~. ~~An~~  
2 ~~auto-service station may include accessory activities such as the sale of vehicle accessories~~  
3 ~~or supplies, the lubrication of motor vehicles, the minor adjustment or minor repair of motor~~  
4 ~~vehicles, the sale of convenience food items, or an accessory restaurant.~~

5 **a. Approval Criteria**

6 Prior to approving a Conditional ~~conditional~~ or Requested Use ~~requested use~~ for Retail  
7 Gas and Fuel ~~an auto-service station~~, the BCC shall make a finding that the use is  
8 appropriately located. In making the determination that the use is appropriately located,  
9 the BCC shall consider whether or not:

- 10 1) Adequate ingress and egress have been provided. [Ord. 2006-004]
- 11 2) Adequate buffering and setbacks from residential areas have been provided. [Ord.
- 12 2006-004]
- 13 3) Sufficient vehicle stacking, circulation, access, and area for turning movements have
- 14 been provided. [Ord. 2006-004]
- 15 4) The number of fueling positions proposed is excessive. [Ord. 2006-004]
- 16 5) There are an excessive number of similar stations in the vicinity. [Ord. 2006-004]

17 **b. Location Criteria**

18 **1) Intersection Criteria**

19 A maximum of two Retail Gas and Fuel, Convenience Store with Gas Sales, auto  
20 service stations ~~convenience stores with gas sales~~, or any combination thereof, ~~shall~~  
21 may be permitted at an intersection pursuant to Art. 5.E.2.B, Intersection Criteria.  
22 [Ord. 2006-004]

23 **2) Separation Criteria**

24 Retail Gas and Fuel ~~An auto-service station~~ shall be separated from any other Retail  
25 Gas and Fuel, or Convenience Store with Gas Sales, auto-service station or  
26 convenience store with gas sales pursuant to Art. 5.E.2.C.1. [Ord. 2006-004]

27 **3) CL FLU in U/S Tier**

28 Where permitted in a Use Matrix, Retail Gas and Fuel ~~An auto-service station~~ with a  
29 CL FLU designation shall also comply with ~~the Major Intersection Criteria in~~ Article  
30 5.E.1, Major Intersection Criteria. [Ord. 2006-004]

31 **4) CL FLU in Rural, Exurban, Glades and Agriculture Reserve Tiers**

32 Where permitted in a Use Matrix, Retail Gas and Fuel ~~An auto-service station~~ shall  
33 also be located within 1,000 feet of ~~at~~ the intersection of one collector and arterial  
34 street, or two arterial streets, as listed in the Florida Department of Transportation  
35 (FDOT) PBC Federal Functional Classification Table. [Ord. 2006-004]

36 **5) WCRA Overlay**

37 Retail Gas and Fuel Auto-Service Stations are prohibited in the NR, NRM, and NG  
38 sub-areas, as per Table 3.B.1415.E – WCRAO Sub-area Use Regulations. [Ord.

39 **c. Collocated Uses Restaurant**

40 Other uses, such as general repair and maintenance, general retail sales, restaurants,  
41 convenience stores, and car washes ~~A restaurant~~ may be collocated with retail gas and  
42 fuel ~~an auto-service station and~~ subject to the Supplementary Use Standards ~~use~~  
43 regulations applicable to the Collocated Use restaurant. [Ord. 2006-004]

44 **d. Parking for Accessory Automatic Car Wash**

45 Parking for an accessory automatic car wash may be exempt from the parking  
46 requirements of Table 6.A.1.B, Minimum Off-Street Parking and Loading Requirements,  
47 subject to DRO approval. [Ord. 2006-004]

48 **e. Additional Accessory or Collocated Use Standards**

49 **1) Enclosed Repair**

50 All ~~accessory~~ repair activities shall be conducted within an enclosed structure. No  
51 outdoor storage of disassembled vehicles, or parts thereof, shall be permitted on site.

52 **2) Delivery Vehicles**

53 Parking of delivery vehicles shall be permitted only within a designated loading  
54 space. Overnight parking of delivery vehicles on-site shall be prohibited.

55 **3) Vehicle Testing**

56 Vehicles shall not be tested off-site on residential streets.

57 **4) Loudspeakers**

58 No outdoor speaker or public address systems audible off-site shall be permitted.

59 **f. TMD and LCC Districts**

60 Retail Gas and Fuel ~~Automotive service stations~~ shall only be permitted only on sites that  
61 are within 500 feet of the perimeter of the development. ~~The maximum site area is per~~  
62 ~~station shall not exceed 10,000 square feet of GFA.~~ Gasoline pumps shall be located in  
63 the rear or side of a building with access from an alley, interior parking area, or a street  
64 not designated as a main street. [Ord. 2010-005]

65 **g. Infill Redevelopment Overlay (IRO) Approval Process Exceptions**

66 **Notes:**

Underlined indicates new text. If being relocated destination is noted in bolded brackets [Relocated to: ].

~~Stricken~~ indicates text to be ~~deleted~~.

*Italicized* indicates text to be relocated. Source is noted in bolded brackets [Relocated from: ].

.... A series of four bolded ellipses indicates language omitted to save space.

EXHIBIT M

GAS AND FUEL RETAIL  
SUMMARY OF AMENDMENTS  
(Updated 04/19/11)

Retail Gas and Fuel ~~An automotive service station~~ located on a parcel with a CH FLU designation within the Core Transect Zone may be approved by the DRO. [Ord. 2010-005]

**h. Previously Approved Auto Service Stations**

~~A prior approval for an Automotive Service Station shall correspond to Retail Gas and Fuel. An Auto Service Station that complies with the requirements for Retail Gas and Fuel shall not be considered a Non-conforming Use. Any other approved uses shall be subject to the Additional Accessory or Collocated Use standards above.~~

**i.h. Nonconformities**

~~For Retail Gas and Fuel or a Automotive Service Station an automotive service station with gasoline sales, the applicant may be allowed to either increase the floor area of the store or increase the number of pumps subject to the percentage ten-percent limitation of Art. 1.F, Nonconformities, and approval of a Traffic Study by the Engineering Department. [Ord. 2010-005]~~

Part 8. ULDC Art. 4.B.1.A.37, Convenience Store with Gas Sales (pages 45-46 of 166), is hereby amended as follows:

CHAPTER B SUPPLEMENTARY USE STANDARDS

Section 1 Uses

A. Definitions and Supplementary Standards for Specific Uses

37. Convenience Store with Gas Sales

A convenience store which includes accessory gasoline retail sales to the general public.

....

**k. Nonconformities**

~~For a Convenience Store with Gas Sales convenience store with gasoline sales, the applicant may be allowed to either increase the floor area of the store or increase the number of pumps subject to the percentage ten-percent limitation of Art. 1.F, Nonconformities, and approval of a Traffic Study by the Engineering Department. [Ord. 2010-005]~~

Part 9. ULDC Table 6.A.1.B, Minimum Off-Street Parking and Loading Requirements (page 45-5 of 38), is hereby amended as follows:

Table 6.A.1.B - Minimum Off-Street Parking and Loading Requirements – Cont'd

Use Type: Commercial	Parking <sup>1</sup>	Loading <sup>2</sup>
....		
Auto-service station Gas and Fuel, Retail	1 space per 250 sq. ft., <del>excluding bays; plus 2 spaces per repair bay</del>	E
....		
[Ord. 2005-002] [Ord. 2009-040]		
<b>Loading Key:</b>		
Standard "A" - One space for the first 5,000 square feet of GFA, plus one for each additional 30,000 square feet of GFA.		
Standard "B" - One space for the first 10,000 square feet of GFA, plus one for each additional 15,000 square feet of GFA.		
Standard "C" - One space for the first 10,000 square feet of GFA, plus one for each additional 100,000 square feet of GFA.		
Standard "D" - One space for each 50 beds for all facilities containing 20 or more beds.		
Standard "E" - One space for the first 10,000 square feet of GFA, plus one for each additional 20,000 square feet of GFA. The space shall be a minimum of 12 feet in width and 18.5 feet in length for uses that require limited loading.		

U:\Zoning\CODEREV\2011\BCC Hearing\Round 2011-01\2 First Reading 7-28-11\Exhibit M - Gas and Fuel Retail.docx

Notes:

Underlined indicates **new** text. If being relocated destination is noted in bolded brackets [**Relocated to:** ].

~~Stricken~~ indicates text to be **deleted**.

*Italicized* indicates text to be relocated. Source is noted in bolded brackets [**Relocated from:** ].

.... A series of four bolded ellipses indicates language omitted to save space.



EXHIBIT N

GENERATORS  
SUMMARY OF AMENDMENTS  
(Updated 03/07/11)

1  
2  
3  
4  
5  
6  
7  
8  
9  
10  
11  
12  
13  
14  
15  
16  
17  
18  
19  
20  
21  
22  
23  
24  
25  
26  
27  
28  
29  
30  
31  
32  
33  
34  
35  
36  
37  
38  
39  
40  
41  
42  
43  
44  
45  
46  
47  
48  
49  
50  
51  
52  
53  
54  
55  
56  
57  
58  
59  
60

Part 1. ULDC Art.3.F.2.A.7, Recreation Clubhouse Emergency Generators [Related to Traditional Development District] (page 210 of 231), is hereby amended as follows:

CHAPTER F TRADITIONAL DEVELOPMENT DISTRICTS (TDDS)

Section 2 General Standards

A. Applicability

The following standards shall apply to all TDDs:

....

7. Recreation Clubhouse Emergency Generators

A permanent emergency generator shall be required for all TDD clubhouses ~~2,500~~ 20,000 square feet or greater, and shall meet the standards of Art. 5.B.1.A.18, Permanent Generators. [Ord. 2006-004]

Part 2. ULDC Art.5.B.1.A.18.a.2).a), Exceptions [Related to Permanent Generators] (page 24 of 90), is hereby amended as follows:

CHAPTER B ACCESSORY AND TEMPORARY USES

Section 1 Supplementary Regulations

A. Accessory Uses and Structures

18. Permanent Generators

a. Applicability

2) Type II and III CLF, Club Houses and Nursing or Convalescent Facility

A permanent emergency generator shall be required for all Type II and III CLFs, Nursing or Convalescent Facilities, and PDD or TDD clubhouses 20,000 square feet, or greater. [Ord. 2006-004] [Ord. 2007-013]

a) ~~Exceptions~~Exemptions

- (1) Developments that have a BCC or DRO approved plan that graphically indicates a clubhouse(s) shall be exempt from the generator requirement except for projects that exceed 75 percent or more of the assessed value as stated below. [Ord. 2007-013]
- (2) Renovations or additions that do not exceed 75 percent or more of the ~~current-assessed-value~~ Improvement Value may be exempt from these requirements in accordance with Art. 1.E.1.C.2, Structural Renovations and Additions. [Ord. 2007-013]
- (3) A PDD or TDD clubhouse located in the Coastal High Hazard Area as defined by the Plan, shall be exempt from this requirement. [Ord. 2007-013]
- (4) A PDD or TDD that has one or more clubhouses with a generator meeting the requirements of this Section, shall be exempt for any other remaining clubhouses within the development. [Ord. 2007-013]

....

U:\Zoning\CODEREV\2011\BCC Hearing\Round 2011-01\2 First Reading 7-28-11\Exhibit N - Generators.docx

Notes:

Underlined indicates new text. If being relocated destination is noted in bolded brackets [Relocated to: ].  
~~Stricken~~ indicates text to be ~~deleted~~.  
*Italicized* indicates text to be relocated. Source is noted in bolded brackets [Relocated from: ].  
.... A series of four bolded ellipses indicates language omitted to save space.

EXHIBIT O

INTERPRETATIONS  
SUMMARY OF AMENDMENTS  
(Updated 05/09/11)

1  
2 Part 1. ULDC Art. 1.B.1, Interpretation (page 6 - 7 of 114), is hereby amended as follows:

3 CHAPTER B INTERPRETATION OF THE CODE

4 Section 1 Interpretations

5 A. Authority

6 *Interpretations to this Code and the Official Zoning Map shall be made by the Executive Director*  
7 *of PZB or designee with the following exceptions:*

- 8 1. *The Director of Parks and Recreations shall have the authority to interpret Art. 5.D, PARKS*  
9 *AND RECREATION – RULES AND RECREATION STANDARDS;*  
10 2. *The Executive Director of Palm Tran shall have the authority to make interpretations of Art.*  
11 *5.H, MASS TRANSIT STANDARDS;*  
12 3. *The County Engineer shall have the authority to make all interpretations of Art. 6.C,*  
13 *DRIVEWAYS AND ACCESS; Art. 11, SUBDIVISION, PLATTING, AND REQUIRED*  
14 *IMPROVEMENTS; and Art. 12, TRAFFIC PERFORMANCE STANDARDS;*  
15 4. *The Impact Fee Coordinator shall have the authority to make all interpretations of Art. 13,*  
16 *IMPACT FEES;*  
17 5. *The Director of ERM shall have the authority to make all interpretations of ART. 14,*  
18 *ENVIRONMENTAL STANDARDS and Article 4.D, EXCAVATION;*  
19 6. *The County Health Department Director shall have the authority to make all interpretations of*  
20 *Art. 15, HEALTH REGULATIONS;*  
21 7. *The PBC Airport Director shall have the authority to interpret Art. 16, AIRPORT*  
22 *REGULATIONS; and,*  
23 8. *The Flood Damage Prevention Administrator shall have the authority to interpret Art. 18,*  
24 *FLOOD DAMAGE PREVENTION.*

25 *Interpretations to this Code shall be made by the Executive Director of PZB, the County Engineer,*  
26 *the Director of ERM, the Impact Fee Coordinator, and the County Health Director. The County*  
27 *Engineer shall have the authority to make all interpretations of Art. 6.C, DRIVEWAYS AND*  
28 *ACCESS; ART. 12, TRAFFIC PERFORMANCE STANDARDS; and Art. 11, SUBDIVISION,*  
29 *PLATTING, AND REQUIRED IMPROVEMENTS. The Director of ERM shall have the authority to*  
30 *make all interpretations of ART. 14, ENVIRONMENTAL STANDARDS and Art. 4.D,*  
31 *EXCAVATION. The Impact Fee Coordinator shall have the authority to make all interpretations of*  
32 *Art. 13, IMPACT FEES. The County Health Director shall have the authority to make all*  
33 *interpretations of Art. 15, HEALTH REGULATIONS, the Clean Fill Ordinance, and the*  
34 *Environmental Control Rules I and II. The County Attorney shall have the authority to make all*  
35 *interpretations of Art. 5.F, LEGAL DOCUMENTS. The Executive Director of PZB shall have the*  
36 *authority to make interpretations of all other provisions of this Code and the Official Zoning Map.*

37 **[Partially relocated above]**

38 **B. Initiation**

39 *An interpretation may be requested by any landowner or person having a contractual interest in*  
40 *land in unincorporated PBC, or any person that has submitted an application for development*  
41 *order pursuant to the procedures of this Code.*

42 **C. Procedures**

43 **1. Submission of Request for Interpretation**

44 *A Request for Interpretation shall be submitted to the appropriate PBC official in a form*  
45 *established by that official and made available to the public. The request shall be*  
46 *accompanied by non-refundable fee established by the BCC. **[Relocated under new***  
47 *section 2.D.6.C.1, Submission of Request for Interpretation]*

48 **2. Determination of Sufficiency**

49 *Within five working days after a Request for Interpretation has been submitted, the PBC*  
50 *official responsible for rendering the interpretation shall determine whether it is sufficient.*

51 **a. Insufficient**

52 *If the PBC official determines that the request is not sufficient, a written notice shall be*  
53 *served on the applicant specifying the deficiencies. The PBC official shall take no further*  
54 *action on the Request for Interpretation until the deficiencies are remedied. If the*  
55 *applicant fails to correct the deficiencies within ten working days, the Request for*  
56 *Interpretation shall be considered withdrawn.*

57 **b. Sufficient**

58 *When the Request for Interpretation is determined sufficient, the PBC official shall review*  
59 *and render an interpretation pursuant to the procedures and standards of this Article.*

60 **3. Rendering of Interpretation**

61 *Within 15 working days after the Request for Interpretation has been determined sufficient,*  
62 *the PBC official responsible for rendering the interpretation shall review and evaluate the*  
63 *request in light of the Plan, this Code, the Official Zoning Map, and consultation with the*

**Notes:**

Underlined indicates **new** text. If being relocated destination is noted in bolded brackets **[Relocated to: ]**.

~~Stricken~~ indicates text to be **deleted**.

*Italicized* indicates text to be relocated. Source is noted in bolded brackets **[Relocated from: ]**.

.... A series of four bolded ellipses indicates language omitted to save space.

EXHIBIT O

INTERPRETATIONS  
SUMMARY OF AMENDMENTS  
(Updated 05/09/11)

~~County Attorney, and render an interpretation.~~ [Relocated under new section 2.D.6.C.3, Rendering of Interpretation]

~~D. Form~~

~~The interpretation shall be in writing and shall be sent to the applicant by mail within five working days after the interpretation is made by the appropriate PBC official.~~

~~E. Appeal~~

~~1. Initiation~~

~~Within 20 working days after issuance of the written interpretation the applicant may appeal the decision to the Board responsible for appeal, as provided in this Code.~~

~~2. Public Hearing~~

~~The Board [responsible for the appeal] shall hear the appeal within 40 working days of receipt of the appeal.~~

~~3. Standard of Review~~

~~At the appeal hearing, the Board [responsible for the appeal] shall consider the interpretation of the PBC official responsible for rendering the interpretation, and public testimony, in light of the Plan, this Code, and the Official Zoning Map. The Board shall not modify or reject the interpretation if it is supported by substantial competent evidence, unless the interpretation is found to be contrary to the Plan, this Code, or the Official Zoning Map.~~

~~F. Official Record~~

~~Each PBC official responsible for rendering an interpretation shall maintain a record of the interpretation and forward a copy to the Zoning Director. This record shall be available for public inspection, upon reasonable request, during normal business hours. [Relocated to new Art. 2.D.6.E, Official Records]~~

Part 2. ULDC Art.1.C.2, District Boundaries (page 8 of 114), is hereby amended as follows:

CHAPTER C RULES OF CONSTRUCTION AND MEASUREMENT

Section 2 District Boundaries

In case of uncertainty, the ~~PZB Executive Director~~ Zoning Director shall interpret the intent of the Official Zoning Map to determine the location of boundaries. Where uncertainty exists concerning the boundary of a district on the Official Zoning Map, the following rules shall apply.

....

Part 3. ULDC Art. 2.A.1.G.4, Sufficiency Review (pages 16-17 of 80), is hereby amended as follows:

CHAPTER A GENERAL

Section 1 Applicability

G. Application Procedures

4. Sufficiency Review

The appropriate PBC official responsible for reviewing the application shall determine whether or not the application is sufficient or insufficient within ten days of submittal by reviewing the information required in the application and any additional data necessary to evaluate the application. Sufficiency review procedures specified in other Articles applicable to particular agencies may supersede these provisions, unless stated otherwise. [Ord. 2005-041]

b. Insufficiency

If an application is determined to be insufficient, staff shall provide a written notice to the applicant specifying the deficiencies. The notice shall be mailed within ten days of receipt of the application.

- 1) No further action shall be taken on the application until the deficiencies are remedied.
- 2) If amended and determined to be sufficient, the application shall be processed in accordance with Art. 2.A.1.G.4.a, Sufficiency. [Ord. 2005-041]
- 3) If the deficiencies are not remedied within 20 days of the written notice, the application shall be considered withdrawn. [Ord. 2005-041]

(This space intentionally left blank.)

Notes:

Underlined indicates new text. If being relocated destination is noted in bolded brackets [Relocated to: ].

~~Stricken~~ indicates text to be ~~deleted~~.

*Italicized* indicates text to be relocated. Source is noted in bolded brackets [Relocated from: ].

.... A series of four bolded ellipses indicates language omitted to save space.

EXHIBIT O

INTERPRETATIONS  
SUMMARY OF AMENDMENTS  
(Updated 05/09/11)

1  
2 Part 4. ULDC Art. 2.D, Administrative Process (page 41 of 80), is hereby amended as follows:

3 CHAPTER D ADMINISTRATIVE PROCESS

4 **Section 6 Interpretations**

5 **A. Purpose**

6 *To establish a process for Interpretations of this Code as defined in Article 1.B,*  
7 *INTERPRETATION OF THE CODE.*

8 **B. Applicability**

9 *Any owner of a parcel of land, and person with a contractual interest in a parcel of land, or any*  
10 *person submitting a Development Order application for a parcel of land may request an*  
11 *interpretation on how one or more provisions in the Code or the Official Zoning Map apply to that*  
12 *parcel of land.*

13 **C. Procedures**

14 **1. Submission of Request for Interpretation**

15 *A request for interpretation shall be submitted to the appropriate PBC official in a form*  
16 *established by that official and made available to the public. The request shall be*  
17 *accompanied by fee established by the BCC. [Partially relocated from Art. 1.B.1.C.1,*  
18 *Submission of Request for Interpretation]*

19 **2. Sufficiency Determination**

20 *All interpretation requests are subject to requirements pursuant to Art. 2.A.1.G.4, Sufficiency*  
21 *Review.*

22 **3. Rendering of Interpretation**

23 *Within 30 days after the request for interpretation has been determined sufficient, the PBC*  
24 *official responsible for rendering the interpretation shall review and evaluate the request in*  
25 *light of the Plan, this Code, the Official Zoning Map, and consultation with the County*  
26 *Attorney, and render an interpretation. The interpretation result shall be in writing and shall*  
27 *be mailed to the applicant. [Relocated from Art. 1.B.1.C.3, Rendering of Interpretation]*

28 **D. Appeal**

29 *A person applying for an interpretation pursuant to this section may seek an appeal according to*  
30 *Art. 2.A.1.S, Appeal.*

31 **E. Official Record**

32 *Each PBC official responsible for rendering an interpretation shall maintain a record of the*  
33 *interpretation and forward a copy to the Zoning Director. This record shall be available for public*  
34 *inspection, upon reasonable request, during normal business hours. [Relocated from Art.*  
35 *1.B.1.F, Official Record]*

36  
37  
38 Part 5. ULDC Art. 2.G.4.A, Building Director (page 75 of 80), is hereby amended as follows:

39 CHAPTER G DECISION MAKING BODIES

40 Section 4 STAFF OFFICIALS

41 **A. Building ~~Director~~ Official**

42 **2. Jurisdiction, Authority and Duties**

43 *In addition to the jurisdiction, authority and duties which may be conferred upon the Building*  
44 *~~Director~~ Official of PZB by other provisions of PBC Code, the Building ~~Director~~ Official of PZB*  
45 *shall have the following jurisdictions, authority and duties under this Code:*

46 *a. to interpret Article 18, Flood Damage Prevention when the Building Official is also the*  
47 *Flood Damage Prevention Administrator.*

48 *ab. to review and approve, approve with conditions, or deny applications for development*  
49 *permits for building permits; and*

50 *bc. to review and approve, approve with conditions, or deny applications for development*  
51 *permits for certificates of occupancy or completion.*

52  
53  
54 Part 6. ULDC Art. 2.G.4.K.2.a, [Jurisdiction, Authority and Duties related to PZB Executive  
55 Director], (page 79 of 80), is hereby amended as follows:

56 CHAPTER G DECISION MAKING BODIES

57 Section 4 STAFF OFFICIALS

58 **K. Executive Director of Planning, Zoning and Building**

59 **2. Jurisdiction, Authority and Duties**

Notes:

Underlined indicates **new** text. If being relocated destination is noted in bolded brackets [**Relocated to:** ].

~~Stricken~~ indicates text to be **deleted**.

*Italicized* indicates text to be relocated. Source is noted in bolded brackets [**Relocated from:** ].

.... A series of four bolded ellipses indicates language omitted to save space.

EXHIBIT O

INTERPRETATIONS  
SUMMARY OF AMENDMENTS  
(Updated 05/09/11)

1 In addition to the jurisdiction, authority, and duties which may be conferred upon the  
2 Executive Director of PZB by other provisions of PBC Code and PBC Charter, the Executive  
3 Director of PZB shall have the following jurisdiction, authorities, and duties under this Code:  
4 a. to review and render interpretations to all provisions of this Code and the Official Zoning  
5 Map, except for those articles listed under Art. 1.B.1.A, Authority. Article 6.C,  
6 DRIVEWAYS AND ACCESS, Article 11, SUBDIVISION, PLATTING, AND REQUIRED  
7 IMPROVEMENTS, Article 12, TRAFFIC PERFORMANCE STANDARDS, Article 13,  
8 IMPACT FEES, Article 14, ENVIRONMENTAL STANDARDS, Article 15, HEALTH  
9 REGULATIONS, Article 16, AIRPORT REGULATIONS. The PZB Executive Director  
10 may delegate interpretation of articles subject to his/her authority and Official Zoning Map  
11 to the appropriate Division Director within the Department.

12 ....

15 **Part 7. ULDC Art. 2.G.4.M.2, Jurisdiction, Authority and Duties [Related to the Planning**  
16 **Director] (page 80 of 80), is hereby amended as follows:**

17 **CHAPTER G DECISION MAKING BODIES**

18 **Section 4 STAFF OFFICIALS**

19 **M. Planning Director**

20 **2. Jurisdiction, Authority and Duties**

21 In addition to the jurisdiction, authority and duties which may be conferred upon the Planning  
22 Director of PZB by other provisions of PBC Code, the Planning Director of PZB shall have the  
23 following jurisdictions, authority and duties under this Code:

- 24 a. to undertake the current and long range comprehensive planning responsibilities of PBC  
25 under F.S.§ 63.3161 et seq., as amended;
- 26 b. to review the Plan every seven years;
- 27 c. to recommend annually any necessary amendments to the Plan;
- 28 d. to accept, review and prepare staff reports recommending approval, approval with  
29 conditions, or denial of applications for Site Specific (FLUA) amendments to the Plan;  
30 and,
- 31 e. to administer the process of Development of Regional Impact (DRI) review for projects  
32 within municipalities in PBC;
- 33 f. to interpret and decide on application for Entitlement Density and Intensity and Density  
34 for Workforce Housing Program (WHP) and Affordable Housing Program (AHP); and,  
35 g. to interpret the Agricultural Enclave Overlay (AGEO) Conceptual Plan.

38 **Part 8. ULDC Art. 5.E.4.E.2, Applicability [Related to Outdoor Lighting] (page 51 of 90), is**  
39 **hereby amended as follows:**

40 **CHAPTER E PERFORMANCE STANDARDS**

41 **Section 4 Nuisances**

42 **E. Outdoor Lighting**

43 **2. Applicability**

44 All outdoor lighting shall be subject to the requirements of Table 5.E.4.D – 15, Illumination  
45 Levels, and Table 5.E.4.D – 16, Maximum Permitted Luminaire Height, unless exempted or  
46 permitted to deviate as described herein. Lighting not specifically listed may be classified by  
47 the Executive Director Zoning Director of PZB pursuant to Art. 1.B, Interpretation of the Code.  
48 In Addition to the standards in this Section, outdoor lighting shall be consistent with Article 14,  
49 Environmental Standards. **[Ord. 2005-041]**

50 ....

53 **Part 9. ULDC Art. 18.A.1.A, Authority [Related to Flood Damage Prevention] (page 3 of 12), is**  
54 **hereby amended as follows:**

55 **CHAPTER A FLOOD DAMAGE PREVENTION**

56 **Section 1 General**

57 **A. Authority**

58 Chapter 125, Florida Statutes, authorizes the legislative and governing body of PBC the power to  
59 establish and administer programs of flood control; and the BCC of PBC, Florida has the

**Notes:**

Underlined indicates new text. If being relocated destination is noted in bolded brackets **[Relocated to: ]**.

Stricken indicates text to be deleted.

Italicized indicates text to be relocated. Source is noted in bolded brackets **[Relocated from: ]**.

.... A series of four bolded ellipses indicates language omitted to save space.

EXHIBIT O

INTERPRETATIONS  
SUMMARY OF AMENDMENTS  
(Updated 05/09/11)

responsibility to adopt regulations designed to promote the public health, safety and general welfare of its citizens. ~~The Palm Beach County Building Official shall interpret this section of the ULDC. [Ord. 2008-003]~~

....

H. Interpretation

In the interpretation and application of this Article all provisions shall be considered as minimum requirements, liberally construed in favor of the governing body, and deemed neither to limit nor repeal any other powers granted under state statutes. The Flood Damage Prevention Administrator shall be responsible for interpretations pertaining to this Article.

1  
2  
3  
4  
5  
6  
7  
8  
9  
10  
11  
12  
13  
14  
15  
16  
17  
18  
19  
20  
21  
22  
23  
24  
25  
26  
27  
28  
29  
30  
31  
32  
33  
34  
35  
36  
37  
38  
39  
40  
41  
42  
43  
44  
45  
46  
47  
48  
49  
50  
51  
52  
53  
54  
55  
56  
57  
58  
59  
60  
61  
62  
63  
64  
65  
66

U:\Zoning\CODEREV\2011\BCC Hearing\Round 2011-01\2 First Reading 7-28-11\Exhibit O - Interpretations.docx

Notes:

Underlined indicates new text. If being relocated destination is noted in bolded brackets [**Relocated to:** ].

~~Stricken~~ indicates text to be ~~deleted~~.

*Italicized* indicates text to be relocated. Source is noted in bolded brackets [**Relocated from:** ].

.... A series of four bolded ellipses indicates language omitted to save space.

EXHIBIT P

LION COUNTRY SAFARI  
SUMMARY OF AMENDMENTS  
(Updated 6/27/11)

1  
2 Part 1. ULDC Art. 1.I, Definitions and Acronyms (pages 68 and 112 of 114), is hereby amended  
3 as follows:

4 CHAPTER I DEFINITIONS & ACRONYMS

5 Section 2 Definitions

6 L. Terms defined herein or referenced Article shall have the following meanings:  
7 43. Lion Country Safari – for the purposes of Art. 3.E.2.G, RR PUD, shall mean the Lion  
8 Country Safari Overlay, as established by FLUE Objective 1.11 of the Plan.  
9 [Renumber Accordingly]

10 Section 3 Abbreviations and Acronyms

....  
11 LCS Lion Country Safari  
12 ....

13 Part 2. ULDC Art. 2.A.1.G.3.d, Master Plan (page 14 of 80), is hereby amended as follows:

14 CHAPTER A GENERAL

15 Section 1 Applicability

16 G. Application Procedures

17 3. Plan Requirements

18 d. Master Plan

19 ....  
20 1) Preliminary Master Plan (PMP) for Public Hearing Approval  
21 The BCC shall approve a PMP for the following PDDs: PUD, RVPD, MHPD, PIPD,  
22 PDDs with a MLU or EDC future land use designation; a PUD within the Lion Country  
23 Safari (LCS) where the transfer of density from other PDDs within the LCS is  
24 proposed; and, an application for a ....  
25 a) Preliminary Site Plan (PSP) or Subdivision Plan (PSBP) Options  
26 ....  
27 b) IR, UC, UI ....  
28 ....  
29 c. Lion Country Safari  
30 A Master Plan shall be required for any LCS PUD application that proposes to  
31 transfer density from the MUPD or RVPD in accordance with FLUE Objective  
32 1.11, Lion Country Safari Overlay. All other Plans within the LCS shall be  
33 consistent with the Master Plan.  
34 2) Final Master Plan (FMP) for Public Hearing Approval  
35 ....  
36  
37

38 Part 3. ULDC Art. 3.E.2.G, RR PUD (page 167 - 170 of 231), is hereby amended as follows:

39 CHAPTER E PLANNED DEVELOPMENT DISTRICTS (PDDS)

40 Section 2 Planned Unit Development (PUD)

41 G. RR PUD

42 1. Rural Residential

43 The following additional regulations apply to the PUDs in the RR FLU Designation.

44 a. Purpose and Intent

45 A PUD is permitted in the RR FLU designations to accommodate low density residential  
46 development in conjunction with the protection and maintenance of rural, equestrian, ~~and~~  
47 agricultural communities, or to address preservation of specific uses within the Lion  
48 Country Safari (LCS). It is the intent of a PUD in these land use designations to provide  
49 for the residential development of land in a manner compatible with agriculture, wetlands  
50 or other significant open space and which does not detract from the protection and  
51 perpetuation of such uses in the area. The areas in which this development alternative is  
52 offered are characterized by agriculture, small farming operations, equestrian activities,  
53 and open spaces where residents are attracted to low-density lifestyles.

54 b. Conflicts

Notes:

Underlined indicates **new** text. If being relocated destination is noted in bolded brackets [**Relocated to:**].

~~Stricken~~ indicates text to be **deleted**.

*Italicized* indicates text to be relocated. Source is noted in bolded brackets [**Relocated from:**].

.... A series of four bolded ellipses indicates language omitted to save space.

EXHIBIT P

LION COUNTRY SAFARI  
SUMMARY OF AMENDMENTS  
(Updated 6/27/11)

If a conflict exists between this Section and other Sections of this Code, the provisions of this Section shall apply to the extent of the conflict.

~~c. General~~

~~The following additional standards apply to PUDs in the Rural and Exurban tiers except in the Central Western Communities Sector Plan area (Plan Map Series: Map LU3.1, Special Planning Areas Map), if governed by a Sector Plan pursuant provisions in the Plan.~~

~~1) Density~~

~~The density in a PUD with a rural residential FLU designation shall be based on the gross land area of the PUD and the FLU assignment in the Plan. No additional density shall be assigned as a bonus or through a transfer of development rights.~~

c. Lion Country Safari (LCS)

An application for a RR-PUD within the LCS that includes the transfer of density from the Lion Country Safari MUPD or RVPD, shall be limited to Option 1, Rural Cluster, and the following:

1) Purpose and Intent

The purpose of the LCS is to acknowledge the importance of the Lion Country Safari Park as a unique tourist attraction and recognize that the viability of the park is important for the County's tourism industry, pursuant to Plan Objective 1.11, Lion Country Safari Overlay. The Overlay establishes a mechanism to encourage the preservation of the Safari Park (MUPD), RV Park (RVPD) and related commercial recreation activities, while allowing for residential development at an overall density that is compatible with the surrounding area. This is accomplished by allowing the density of the Safari and RV Parks (excluding hotel approval) to be transferred to the development area of a RR PUD within the boundaries of the Overlay.

2) Applicability

The LCS is approximately one square mile in size, generally located north of Southern Boulevard and West of Seminole Pratt and Whitney Road in Section 23, Range 40, Township 43, as depicted in the Special Areas Planning Map LU 3.1, in the Map Series of the Plan. The provisions of the LCS are optional, and shall only apply to projects that propose to relocate density from the Safari Park to a PUD within the boundaries of the Overlay.

3) Application Requirements

Any application that proposes to relocate density from the Safari or RV Parks to a RR PUD within the Overlay shall comply with the following:

a) Pre-Application Conference

Each application shall require a PAC in accordance with Art. 2.A.1.E, Pre-Application Conference.

b) Master Plan

A Preliminary or Final Master Plan shall be required to depict the overall boundaries of the LCS, include any Zoning approvals, identify Open Space Preserve Areas from which density will be relocated to the development area of a RR-PUD, location of access and interconnectivity, and related tabular data.

4) RR PUD Development Area

In addition to the Development Area requirements for a Rural Cluster PUD, the following shall apply:

a. Clustered residential units which provide a variety of lot sizes to allow for a range of housing choices;

b. Smaller sized lots shall be located towards the center of the Development Area and should transition to larger lot sizes located at the edge, adjacent to the existing residential neighborhoods.

5) Other Requirements

a) Existing native vegetation and other natural features located within the LCS, including a minimum of 37 acres of upland native vegetation, shall be preserved. At the time a PUD is requested, higher quality upland native vegetation shall be preserved in accordance with Art. 14.C.7.B.3, Establishing Native Upland Preserves. This requirement shall not preclude the relocation of existing native upland preserves to other areas with higher quality upland native vegetation.

b) Interconnectivity shall be provided between uses within the LCS. This shall not preclude the use of security gates within the RR PUD.

c) A neighborhood serving commercial store of up to 3,500 square feet shall be permitted within the RVPD to serve campers, or should the RVPD be abandoned, the neighborhood store may be incorporated into a RR-PUD.

d) Golf courses are prohibited within the LCS.

6) Additional Notification Requirements

Notes:

Underlined indicates **new** text. If being relocated destination is noted in bolded brackets [**Relocated to:** ].

~~Stricken~~ indicates text to be **deleted**.

*Italicized* indicates text to be relocated. Source is noted in bolded brackets [**Relocated from:** ].

.... A series of four bolded ellipses indicates language omitted to save space.



EXHIBIT P

LION COUNTRY SAFARI  
SUMMARY OF AMENDMENTS  
(Updated 6/27/11)

Pursuant to the adoption of a LCS Overall Master Plan, any subsequent applications for a Development Order Amendment within the boundaries of any designated Open Space Preserve Areas or associated RR-PUD shall provide for the following notification to all affected land owners and Property Owners Associations, as follows:

- a) The Notice shall describe the applicant's request for a DOA;
- b) The list of landowners and Property Owners' Association(s) shall be pursuant to the latest PBC Property Appraisal list;
- c) The Notice shall be sent to the landowners and Property Owners' Association(s) by certified mail within ten days of filing its applications; and,
- d) The applicant shall provide to the Zoning Division a copy of the Notice and written confirmation the Notice requirements have been satisfied.

d. **Option 1 – Rural Cluster**

1) **Land Area**

A minimum of 100 acres.

2) **Open Space**

A minimum of 60 percent of the land area shall be designated on the master plan as contiguous and compact open space, unless otherwise determined by the Existing Resources and Site Analysis. Open space satisfying this requirement shall have a minimum width of 150 feet and be designated as common area on the master plan or dedication in perpetuity as a preserve, in accordance with Article 3.E.2.F.3.h, Perpetual Preservation.

a) **Exception**

(1) Existing environmental, geological and historic resources identified in the site analysis required by Article 3.E.2.G.4, Existing Resources and Site Analysis, and having a minimum area of five acres are not required to be contiguous.

(2) A PUD within the LCS may comply with minimum Open Space requirements through use of an Overall Master Plan which identifies Preserve Areas within the Lion Country Safari MUPD or RVPD, subject to the following:

(a) Open Space is limited to preservation, conservation, passive recreation, wetlands, bona-fide agriculture, regional water management projects and equestrian trails; or,

(b) The Safari Park MUPD (excluding hotel site) and RVPD shall be permitted to count towards the 60 percent Open Space requirement provided that prior to issuance of the final Development Order, a deed restriction/conservation easement, subject to approval by the PZ&B Executive Director in consultation with the County Attorney, is recorded that limits the use of the site to those listed above, in the event commercial recreation uses were to cease. This shall not preclude any renovation or expansion of park facilities where permitted by this Code.

b) **Common Area**

If designated as common area, maintenance of the open space shall be the perpetual responsibility of the HOA.

c) **Separate Tract**

All areas designated as open space on the Master Plan shall be platted and maintained as a separate tract of land. No area designated as open space on the Master Plan shall be platted with, nor made part of, a lot or land in the development area, excluding alternative LCS Open Space Preserve Areas.

d) **Plat**

All open space shall be platted simultaneously with the first plat in the development area, excluding any previously platted areas identified on a LCS Overall Master Plan.

3) **Development Area**

A maximum of 40 percent of the land area shall be designated on the master plan as the development area. All residential, civic, and recreation pods shall be limited to the development area. All improvements, including streets, water management tracts for on-site and street drainage (including R-O-W), excavation, and accessory structures shall be limited to the development area.

a) **Exception**

Mitigation projects, excavation with jurisdictional wetlands, and excavation by public agencies, as defined as exempt in Article 4.D, EXCAVATION, and regional water management facilities certified by the SFWMD, shall be permitted in open space areas.

4) **Design**

The Development Area shall be designed to emphasize the open space areas identified in the site analysis in accordance with Article 3.E.2.G.4, Existing Resources and Site Analysis. The development areas shall be designed so as to not interfere

**Notes:**

Underlined indicates **new** text. If being relocated destination is noted in bolded brackets [**Relocated to:** ].

~~Stricken~~ indicates text to be **deleted**.

*Italicized* indicates text to be relocated. Source is noted in bolded brackets [**Relocated from:** ].

.... A series of four bolded ellipses indicates language omitted to save space.

EXHIBIT P

LION COUNTRY SAFARI  
SUMMARY OF AMENDMENTS  
(Updated 6/27/11)

with the continued or future function of any designated open spaces preserves or areas, identified as environmentally, geologically, or historically significant in the site analysis required by Article 3.E.2.G.4, Existing Resources and Site Analysis. Pods should be located and designed to ensure compatibility with open space and preserves areas. All streets shall terminate in a vista or focal point such as trail head, passive park, waterviews, open space, or an alternative acceptable to the BCC.

2. Pods

a. Residential Pod

Housing type and classification shall be limited to single family detached only, typical residential accessory uses/structures and accessory agricultural or equestrian uses/structures.

1) Lion Country Safari Exception

Townhouses may be permitted within a LCS RR-PUD up to a maximum of 20 percent of all residential units, to the extent necessary to accommodate any density transferred from Open Space Preserve Areas, provided that the units are located within the center of the Development Area.

b. Commercial Pod

A commercial pod is prohibited, with exception of allowances for a 3,500 square foot neighborhood store within the LCS.

c. Civic Pod

Civic and institutional uses shall be limited to government services only. No private civic uses shall be permitted.

d. Recreation Pod

Active recreation uses, such as golf courses and common outdoor recreation areas shall be limited to the development area only. Equestrian uses shall be allowed in accordance with the AGR/P pod provisions in Table 3.E.1.B, PDD Use Matrix.

3. Property Development Regulations (PDRs)

The PDRs for residential lots are in Table 3.E.2.G, RR-PUD Property Development Regulations. Accessory residential uses/structures may use with the nonconforming lot provisions in the AR district.

Table 3.E.2.G- RR-PUD Property Development Regulations

Pod	Lot Dimensions			Density		FAR	Building Coverage	Setbacks			
	Size	Width and Frontage	Depth	Min	Max			Front	Side	Side Street	Rear
Residential Option 1 (1)	1.25 ac	100	125	-	-	.20	20%	50	20	25	25
Residential Option 2	2.5 ac	200	200	-	-	.20	20%	50	40	50	50
Public Civic	1%	Apply PUD public civic pod PDRs									
Recreation		Apply PUD recreation pod PDRs									
[Ord. 2011- ]											
Notes:											
1.	<p>The following PDRs shall be permitted within the Development Area of a LCS RR-PUD, to the extent necessary to accommodate density relocated from the Safari Park Open Space Preserve Areas within the MUPD or RVPD:</p> <p>a. Where Townhouses are permitted, the PDRs of Art. 3.D.2.A, Townhouses;</p> <p>b. SFD lots located within the center of the Development Area may apply the PDRs for the RS Zoning district, in accordance with Table 3.D.1.A., Property Development Regulations; and,</p> <p>c. SFD lots located along the perimeter of the LCS adjacent to residential uses may apply the PDRs for the RT Zoning district (LR-1) in accordance with Table 3.D.1.A, Property Development Regulations.</p>										

a. Design Standards

The rural design standards in Article 5.C, DESIGN STANDARDS, shall apply to all development not located on a single family lot (e.g. entry features, recreation, and public civic pods, or when permitted within the LCS, a commercial pod).

4. Existing Resources and Site Analysis

The application shall include an analysis and maps of existing environmental, geological, and historic conditions on the proposed site. At a minimum, the analysis shall contain the following information and be subject to review and approval by the DRO prior to certification of the project.

a. Natural Resources and Environmentally Sensitive Areas

Location and identification of environmentally sensitive lands, habitats of endangered species, significant areas of native vegetation, wetlands, canals, ditches, and natural drainage.

b. Historic Resources

Location and identification of all historically and archaeologically significant features, sites and structures.

Notes:

Underlined indicates **new** text. If being relocated destination is noted in bolded brackets [**Relocated to:** ].

~~Stricken~~ indicates text to be **deleted**.

*Italicized* indicates text to be relocated. Source is noted in bolded brackets [**Relocated from:** ].

.... A series of four bolded ellipses indicates language omitted to save space.



EXHIBIT Q

NORTHLAKE BOULEVARD OVERLAY ZONE (NBOZ)  
SUMMARY OF AMENDMENTS  
(Updated 05/11/11)

1  
2  
3  
4  
5  
6  
7  
8  
9  
10  
11  
12  
13  
14  
15  
16  
17  
18  
19  
20  
21  
22  
23  
24  
25  
26  
27  
28  
29  
30  
31  
32  
33  
34  
35  
36  
37  
38  
39  
40  
41  
42  
43  
44  
45  
46  
47  
48  
49  
50  
51  
52  
53  
54  
55  
56  
57  
58  
59  
60  
61  
62  
63  
64

Part 1. ULDC Art. 3.B.8, NBOZ, Northlake Boulevard Overlay Zone (page 24 - 25 of 231), is hereby amended as follows:

CHAPTER B OVERLAYS

Section 8 NBOZ, Northlake Boulevard Overlay Zone

A. Purpose and Intent

The purpose and intent of the NBOZ is to encourage improvement, enhancement, renovation, and/or redevelopment of the Northlake Boulevard Corridor and to provide criteria by which to review development/redevelopment within the Overlay Zoning District. The criteria outlined in "Design Guidelines: Northlake Boulevard Overlay Zoning District (NBOZ)" will serve to unify commercial development along the corridor and provide a positive collective identity for the corridor. These regulations were prepared under the guidance of the Northlake Boulevard Corridor Task Force (NBCTF) – an intergovernmental task force created by ~~interlocal~~ Interlocal agreement composed of two representatives each from PBC, the Town of Lake Park, the Village of North Palm Beach and the City of Palm Beach Gardens.

B. Applicability

The provisions of the NBOZ, as outlined in "Design Guidelines: Northlake Boulevard Overlay Zoning District (NBOZ)" prepared by Michael Redd & Associates, and dated March 11, 2002, which are incorporated herein by reference, shall apply to all proposed development order applications within the boundaries of the NBOZ, as described in Article 3.B.9.C, Boundaries.

C. Boundaries

The NBOZ includes the public R-O-W for Northlake Boulevard and all properties along Northlake Boulevard from Military Trail to U.S. Highway One for one property depth north and south of Northlake Boulevard, including the street intersection properties at U.S. Highway One and at Military Trail. Unincorporated portions of the NBOZ include portions of Section 18, Township 42, Range 43; Section 17, Township 42, Range 43; Section 24, Township 42, Range 42; and Section 19, Township 42, Range 43, as indicated in the Official Zoning Map.

D. Conflict

In the event of a conflict between the NBOZ and other applicable regulations, the more restrictive regulation shall prevail.

E. Deadline to Comply with Requirements for Signage and Landscaping

The deadlines to comply with signage and landscaping requirements contained in the provisions of the Design Guidelines for the NBOZ are hereby extended to May 31, 2014.

1. Notice to Property Owners

Written certified notice shall be provided by PBC Zoning to the property owner at least one year in advance of the May 31, 2014 deadline.

U:\Zoning\CODEREV\2011\BCC Hearing\Round 2011-01\2 First Reading 7-28-11\Exhibit Q - Northlake Boulevard Overlay Zone(NBOZ).docx

Notes:  
Underlined indicates **new** text. If being relocated destination is noted in bolded brackets [**Relocated to:** ].  
~~Stricken~~ indicates text to be **deleted**.  
*Italicized* indicates text to be relocated. Source is noted in bolded brackets [**Relocated from:** ].  
.... A series of four bolded ellipses indicates language omitted to save space.

**EXHIBIT R**

**PAIN MANAGEMENT CLINICS AND PHARMACIES  
SUMMARY OF AMENDMENTS**

(Updated 6/27/11)

1  
2  
3  
4  
5  
6  
7  
8  
9  
10  
11  
12  
13  
14  
15  
16  
17  
18  
19  
20  
21  
22  
23  
24  
25  
26  
27

**Part 1. ULDC Art. 1.1.2, Definitions (page 80 of 114), is hereby amended as follows:**

**CHAPTER I DEFINITIONS & ACRONYMS**

**Section 2 Definitions**

P. Terms defined herein or referenced in this Article shall have the following meanings:

....  
**44. Pharmacy** – shall mean an establishment offering on-site dispensing of prescription drugs, non-prescription drugs or both.  
**[Renumber accordingly.]**

R. Terms defined herein or referenced in this Article shall have the following meanings:

....  
**41. Retail Sales, General** - for the purposes of Art. 4, an establishment providing general retail sales or rental of goods, but excluding those uses specifically classified as another use type. Uses include typical retail stores such as clothing stores, bookstores, business machine sales, food and grocery stores (excluding convenience stores), window tinting, ~~and~~ marine supply sales (excluding boat sales), and pharmacies. Uses shall also include the sale of bulky goods such as household goods, lawn mowers, mopeds, motorcycles and golf carts. Retail establishments may include limited repair services for their products. For impact fee purposes, general retail also includes services such as entertainment, eating and drinking establishments, and personal services.

**Part 2. ULDC Table 3.B.1.B, Airport Use Regulations (page 18 of 231), is hereby amended as follows:**

**Table 3.B.2.B - Airport Use Regulations**

Use Type	Airport Related Uses	Non-Airport Related Uses	Corresponding Zoning District PDRs <sup>(1)</sup>	Note <sup>(2)</sup>	Use Applicable to Specific Airport
<b>Commercial Uses</b>					
....					
<del>Pain Management Clinic</del>				91-1	All
....					
[Ord. 2006-036] [Ord. 2008-003][Ord. 2010-009] [Ord. 2010-022]					
<b>Key</b>					
P	Permitted by right				
D	Permitted subject to approval by the DRO				
S	Permitted only if approved by special permit				
B	Permitted only if approved by the Zoning Commission (ZC)				
A	Permitted only if approved by the Board of County Commission (BCC)				
1	Palm Beach International Airport (PBIA)				
2	PBC Glades Airport				
3	PBC Park Airport (aka Lantana Airport)				
4	North PBC General Aviation Airport				
All	PBIA, PBC Glades Airport, PBC Park Airport (aka Lantana Airport), North PBC General Aviation Airport				

28  
29  
30  
31  
32  
33  
34  
35  
36  
37

(This space intentionally left blank.)

**Notes:**

Underlined indicates **new** text. If being relocated destination is noted in bolded brackets **[Relocated to: ]**

~~Stricken~~ indicates text to be **deleted**.

*Italicized* indicates text to be relocated. Source is noted in bolded brackets **[Relocated from: ]**.

.... A series of four bolded ellipses indicates language omitted to save space.

**EXHIBIT R**

**PAIN MANAGEMENT CLINICS AND PHARMACIES  
SUMMARY OF AMENDMENTS  
(Updated 6/27/11)**

1  
2 **Part 3. ULDC Table 3.E.1.B, PDD Use Matrix (page 144 of 231), is hereby amended as follows:**  
3

**Table 3.E.1.B - PDD Use Matrix cont'd**

Use Type	PUD					MUPD						MXPD		PIPD			LCC		NOTE				
	Pods					FLU						FLU		Use Zone			FLU						
	R E S	C O M	R E C	C I V	A G R / P	C L	C H	C L	C H	C R	C O	I D	I S T	C H	C H	I D	C O	I D		M D	R V P D	C L	C H
<b>Commercial Uses</b>																							
....																							
<b>Pain Management Clinic</b>																							<b>91-1</b>
....																							
[Ord. 2005-002] [Ord. 2006-004] [Ord. 2007-001] [Ord. 2007-013] [Ord. 2009-040] [Ord. 2010-005] [Ord. 2010-022]																							
<b>Notes:</b>																							
<b>P</b> Permitted by right <b>D</b> Permitted subject to approval by the DRO <b>S</b> Permitted in the district only if approved by Special Permit <b>R</b> Permitted in the district only if approved by the Board of County Commissioners (BCC) as a requested use.																							

4  
5  
6 **Part 4. ULDC Table 4.A.3.A, Use Matrix (page 195 of 231), is hereby amended as follows:**  
7

**Table 3.F.1.F – Traditional Development Permitted Use Schedule (Continued)**

District Tier Land Use Zone	TND						TMD				NOTE
	Urban/Suburban (U/S)			Exurban/Rural			U/S	Ex/ Rural	AGR		
	Res	Neighborhood Center (NC)	Open Space/ Rec	Res	N/C	Open Space/ Rec					Dev
<b>Commercial Uses</b>											
....											
<b>Pain Management Clinic</b>											<b>91-1</b>
....											
[Ord. 2005 – 002] [Ord. 2005-041] [Ord. 2006-036] [Ord. 2007-001] [Ord. 2008-037][Ord. 2009-040] [Ord. 2010-005] [Ord. 2010-022]											
<b>Notes:</b>											
<b>P</b> Permitted by right. <b>D</b> Permitted subject to approval by the DRO. <b>S</b> Permitted in the district only if approved by Special Permit. <b>R</b> Requested Use.											

8  
9  
10  
11  
12  
13  
14 (This space left blank intentionally.)  
15

**Notes:**  
Underlined indicates **new** text. If being relocated destination is noted in bolded brackets [**Relocated to:** ]  
~~Stricken~~ indicates text to be **deleted**.  
*Italicized* indicates text to be relocated. Source is noted in bolded brackets [**Relocated from:** ].  
 .... A series of four bolded ellipses indicates language omitted to save space.



EXHIBIT R

PAIN MANAGEMENT CLINICS AND PHARMACIES  
SUMMARY OF AMENDMENTS  
(Updated 6/27/11)

- 1 ~~1. The BCC does hereby impose a moratorium beginning April 2, 2010 upon the~~
- 2 ~~acceptance of zoning applications and all applicable requests for zoning approval for~~
- 3 ~~pain management clinics. [Ord. 2010-009][Ord. 2011-001]~~
- 4 ~~2. This Ordinance shall expire upon the earlier of the following: October 3, 2011, or~~
- 5 ~~upon the effective date of ULDC amendments dealing with pain management clinics~~
- 6 ~~to be considered by the BCC during the moratorium. [Ord. 2010-009][Ord. 2011-~~
- 7 ~~001]~~

10 **Part 8. ULDC Art. 4.B.1.A.98, Personal Services (page 72 of 166), is hereby amended as**  
11 **follows:**

12 **CHAPTER B SUPPLEMENTARY USE STANDARDS**

13 **Section 1 Uses**

14 **A. Definitions and Supplementary Standards for Specific Uses**

15 **98. Personal Services**

16 An establishment engaged in the provision of frequently or recurrently services of a personal  
17 nature; or, the provision of informational, instructional, personal improvement or similar  
18 professional services which may involve limited accessory retail sale of products. Typical  
19 uses include art and music schools, beauty and barbershops, driving schools, licensed  
20 therapeutic massage studios, photography studios, and tanning salons.

21 ....

22 **b. Sale or Dispensing of Controlled Substances**

23 The limited accessory retail sale of products does not include the sale or dispensing of  
24 controlled substances, unless in compliance with the requirements for Medical or Dental  
25 Office, or General Retail Sales.

28 **Part 9. ULDC Art. 4.B.1.A.114, General Retail Sales (page 85 of 166), is hereby amended as**  
29 **follows:**

30 **CHAPTER B SUPPLEMENTARY USE STANDARDS**

31 **Section 1 Uses**

32 **A. Definitions and Supplementary Standards for Specific Uses**

33 **114. Retail Sales, General**

34 An establishment providing general retail sales or rental of goods, but excluding those uses  
35 specifically classified as another use type. Uses include typical retail stores such as clothing  
36 stores, bookstores, business machine sales, food and grocery stores (excluding convenience  
37 stores), window tinting, ~~and~~ marine supply sales (excluding boat sales), and pharmacies.  
38 Uses shall also include the sale of bulky goods such as household goods, lawn mowers,  
39 mopeds, motorcycles and golf carts. Retail establishments may include limited repair  
40 services for their products. For impact fee purposes, general retail also includes services  
41 such as entertainment, eating and drinking establishments, and personal services.

42 ....

43 **g. Sale or Dispensing of Controlled Substances - Pharmacy**

44 A pharmacy shall be subject to the following:

- 45 1) No more than 15 percent of the total number of prescriptions filled within a thirty (30)
- 46 day period can be derived from the sale of controlled substances that are identified in
- 47 Schedule II in accordance with F.S. § 893.03, and as further amended by F.S. §
- 48 893.035, 893.0355, or 893.0356, as determined by audits or information provided
- 49 through the Florida Department of Health or any other government agency having the
- 50 legal right to view such records.

59 U:\Zoning\CODEREV\2011\BCC Hearing\Round 2011-01\2 First Reading 7-28-11\Exhibit R - Pain Management Clinics and  
60 Pharmacies.docx

**Notes:**

Underlined indicates **new** text. If being relocated destination is noted in bolded brackets [**Relocated to:** ]

~~Stricken~~ indicates text to be **deleted**.

*Italicized* indicates text to be relocated. Source is noted in bolded brackets [**Relocated from:** ].

.... A series of four bolded ellipses indicates language omitted to save space.



EXHIBIT S

PUBLIC NOTICE  
SUMMARY OF AMENDMENTS  
(Updated 05/13/11)

Part 1. ULDC Art. 2.A.1.J, Notification (page 17 - 18 of 80), is hereby amended as follows:

CHAPTER A GENERAL

Section 1 Applicability

J. Notification

~~Notice for any required Applications subject to public hearing Public Hearing or Type IB Variance processes shall require notification to the public as follows: shall be provided by publication of an advertisement, mailed notice and posting of property in accordance with this Section.~~

1. **Newspaper Publication**

~~Public notice Notice shall be published in a newspaper of general circulation in PBC in accordance with the following standards: accordance with F.S. §125.66 and Chapter 163. Type IB Variance shall be exempt from this requirement.~~

a. ~~ZC and BCC~~

~~Notice shall be required in accordance with F.S. §125.66 and Chapter 163.~~

2. **Courtesy Notice Mailing**

a. **Applicability and Mailing Boundary**

~~Courtesy notices shall be mailed to the property owners, interested parties or other entities identified in Table 2.A.1.J, Property Notice Requirements.~~

**Table 2.A.1.J, Property Notice Requirements**

Process	Recipients and Boundaries		
	Certified Mail 0 to 300 feet (1)	Regular Mail 301 to 500 feet (1)	Regular Mail within One Mile (1)
Type IB Variance	All owners of real property (2), condominium associations (3) and POAs, HOAs or equivalent.	NA	Counties and Municipalities (4)
Type II Variance		NA	
Other Public Hearing (Rezoning, CA, CB, Requested Use, DOA, Unique Structure, Waiver)		All owners of real property (2), condominium associations (3) and POAs, HOAs or equivalent.	
<del>[Ord. 2011- ]</del>			
<b>Notes:</b>			
1. <del>Distance shall be measured from the property line of the affected area, unless stated otherwise. If the adjacent property within the mailing boundary is owned by the applicant or a related entity, the 301 or 500 foot notification boundary shall be extended from these parcels. A larger notification boundary may be required by the Zoning Director for properties located in the Exurban or Rural Tiers.</del>			
2. <del>Includes all owners of real property, whose names and addresses are known by reference to the latest published ad valorem tax records of the PBC Property Appraiser.</del>			
3. <del>Includes condominium associations and all real property owners when real property consists of a condominium.</del>			
4. <del>Shall also include municipalities that have the subject parcel identified within the PBC Future Annexation Map.</del>			

~~a. A notice shall be mailed to all property owners within 300 feet for Type IB and Type II variance applications, and appeals being heard before the Hearing Officer; and, within 500 feet or greater for all other public hearings, as required by the Zoning Director. This distance shall be measured from the property line of the affected area and shall include: [Ord. 2006-036] [Ord. 2008-003]~~

- ~~1) All owners of real property, whose names and addresses are known by reference to the latest published ad valorem tax records of the PBC Property Appraiser;~~
- ~~2) Condominium associations and all real property owners when real property consists of a condominium;~~
- ~~3) All Property Owners Associations (POAs), Homeowners Associations (HOAs) and cooperatives within the affected area; and~~
- ~~4) All counties and municipalities within one mile of the request.~~

~~b. An extended 300-500 foot notice notification boundary shall be required to include future annexation areas, identified on the PBC Future Annexation Map in the Planning Division, that are located within one mile of the request; [Ord. 2008-003]~~

~~c. If the area within 300 or 500 feet is owned by the applicant or a related entity, the 300 or 500 foot notification boundary shall be extended from these parcels;~~

~~d. A larger notification boundary may be required by the Zoning Director for properties located in the Exurban or Rural tiers.~~

**be. Notice Content**

~~The notice shall~~ Courtesy notices shall include the following information:

- 1) State the substance of the proposal A general summary of the application;
- 2) Include a A date, time and place for the Public Hearing(s) public hearing;
- 3) Include a A general location map of the subject property; and,

**Notes:**

Underlined indicates **new** text. If being relocated destination is noted in bolded brackets [**Relocated to:** ].

~~Stricken~~ indicates text to be **deleted**.

*Italicized* indicates text to be relocated. Source is noted in bolded brackets [**Relocated from:** ].

.... A series of four bolded ellipses indicates language omitted to save space.

EXHIBIT S

PUBLIC NOTICE  
SUMMARY OF AMENDMENTS  
(Updated 05/13/11)

4) ~~include a~~ A statement indicating that interested parties may appear at the public hearing Public Hearing and be heard regarding the request.

**cf. No Notice Failure to Receive Courtesy Notice**

~~The failure~~ Failure to receive a courtesy notice ~~by any property owner,~~ shall not be deemed a failure to comply with this requirement, ~~or be grounds to challenge the validity of any decision made by the approving authority.~~

**3. Posting Signs**

The ~~land~~ property subject ~~to~~ of the application shall ~~be~~ have notices posted by the applicant with ~~a notice~~ information of the public hearing on a sign provided by the PBC at least 15 days in advance of any public hearing. One sign shall be posted for each 100 feet of frontage along a street up to a maximum of ten signs. All signs shall be:

- a) ~~evenly~~ Evenly spaced along the street ~~or in a location acceptable to the Zoning Director;~~
- b) ~~All signs shall be setback~~ Setback no more than 25 feet from the property line; and,
- c) ~~All signs shall be erected~~ Erected in full view of the public.

Where ~~land~~ the property does not have significant sufficient frontage on a street, signs shall be in a location acceptable to the Zoning Director. The applicant shall submit photographs ~~to the Zoning Division~~ confirming the signs have been posted. The failure of any such posted notice to remain in place after it has been posted shall not be deemed a failure to comply with this requirement or be grounds to challenge the validity of any decision made by the approving authority. The applicant shall also be required to ensure the signs have been removed no later than five days after the final hearing. [Ord. 2010-022]

**a. Exceptions**

Signs posted by a public agency or the BCC may be posted on the nearest street or at major intersections leading to and within the subject property.

**4. Postponements**

All applications postponed for three or more consecutive hearings shall require the applicant ~~to provide new notification pursuant to Art. 2.A.1.J, Notification, to pay all additional costs associated with new notification, and compliance with publication and courtesy mailing requirements pursuant to Art. 2.A.1.J.3 Posting. The applicant shall update all posted signs including new information such as the revised hearing date and any modifications to the request.~~ [Ord. 2010-022]

....

**Notes:**

Underlined indicates new text. If being relocated destination is noted in bolded brackets [**Relocated to:** ].

~~Stricken~~ indicates text to be ~~deleted~~.

*Italicized* indicates text to be relocated. Source is noted in bolded brackets [**Relocated from:** ].

.... A series of four bolded ellipses indicates language omitted to save space.

EXHIBIT T

REASONABLE ACCOMMODATION  
SUMMARY OF AMENDMENTS  
(Updated 04/27/11)

1  
2 Part 1. ULDC Art. 1.1.2.D [Related to Definitions] (page 52 of 114), is hereby, as follows:

3 CHAPTER I DEFINITIONS & ACRONYMS

4 Section 2 Definitions

5 D. Terms defined herein or referenced Article shall have the following meanings:

6 ....  
7 39. Disabled – for the purposes of Art. 2.D.8, Reasonable Accommodation, a disabled person is  
8 an individual that qualifies as disabled or handicapped under the FHA or ADA.  
9 [ReNUMBER Accordingly.]

10  
11  
12 Part 2. ULDC Art. 1.1.3, Abbreviations and Acronyms (page 52 of 114), is hereby amended to  
13 add a new Section 4, titled Reasonable Accommodation, as follows:

14 CHAPTER I DEFINITIONS & ACRONYMS

15 Section 3 Abbreviations and Acronyms

16 FHA ....  
17 Federal Fair Housing Amendments Act  
18 ....

19 Part 3. ULDC Art. 2.D, Administrative Process (page 41 of 80), is hereby amended to add a  
20 new Section 4, titled Reasonable Accommodation, as follows:

21 CHAPTER D ADMINISTRATIVE PROCESS

22 Section 7 Reasonable Accommodation

23 A. Purpose and Intent  
24 The purpose of this section is to establish procedures for processing requests for Reasonable  
25 Accommodation from the County’s Unified Land Development Code and related rules, policies,  
26 practices and procedures, for persons with disabilities as provided by the Federal Fair Housing  
27 Amendments Act (42 U.S.C. 3601, et. seq.) (FHA), or Title II of the Americans with Disabilities  
28 Act (42 U.S.C. Section 12131, et. seq.) (ADA). Any person who is disabled, or qualifying entities,  
29 may request a Reasonable Accommodation, pursuant to the procedures set out in this section.

30 B. Notice to the Public of Availability of Accommodation  
31 The County shall endeavor to provide notice to the public, advising that disabled individuals or  
32 qualifying entities may request a Reasonable Accommodation.

33 C. Application Procedures  
34 The application forms and requirements for submitting a request for Reasonable Accommodation  
35 shall be on forms specified by the County Administrator or designee.

36 1. Application Contents  
37 The following considerations shall be applicable for any application information or  
38 documentation required:

39 a. Confidential Information  
40 Upon submittal of any medical information or records, including but not limited to  
41 condition, diagnosis, or history related to a disabled individual, an applicant may request  
42 that the County, to the extent allowed by law, treat the information or records as  
43 confidential. The County shall thereafter endeavor to provide notice to the disabled  
44 individual, or their representative, of any request received by the County for disclosure of  
45 the medical information or documentation previously requested to be treated as  
46 confidential. The County will cooperate with the disabled individual, to the extent allowed  
47 by law, in actions initiated by such individual to oppose the disclosure of such medical  
48 information or documentation, but the County shall have no obligation to initiate,  
49 prosecute or pursue any such action, or to incur any legal or other expenses, whether by  
50 retention of outside counselor, or allocation of internal resources in connection therewith,  
51 and may comply with any judicial order without prior notice to the disabled individual.

52 b. Address of Applicant  
53 Unless governed by 42 U.S.C. §290d.d., in which case the address shall not be required,  
54 but the applicant may be requested to provide documentation to substantiate a claim  
55 verifying applicability.

56 c. Address of housing

---

Notes:  
Underlined indicates **new** text. If being relocated destination is noted in bolded brackets [**Relocated to:** ].  
~~Stricken~~ indicates text to be **deleted**.  
*Italicized* indicates text to be relocated. Source is noted in bolded brackets [**Relocated from:** ].  
.... A series of four bolded ellipses indicates language omitted to save space.

EXHIBIT T

REASONABLE ACCOMMODATION  
SUMMARY OF AMENDMENTS  
(Updated 04/27/11)

1 Address of housing or other location at which accommodation is requested unless  
2 governed by 42 U.S.C. §290d.d., in which case address shall not be required, but the  
3 applicant may be requested to provide documentation to substantiate a claim verifying  
4 applicability.

5 **2. Fee**

6 There shall be no fee imposed by the County for a request for Reasonable Accommodation  
7 under this section or an appeal of a determination on such request, and the County shall  
8 have no obligation to pay a requesting party's, or an appealing party as applicable, attorneys'  
9 fees or costs in connection with the request, or an appeal.

10 **3. County Assistance**

11 The County shall provide such assistance and accommodation as is required pursuant to  
12 FHA and ADA in connection with a disabled person's request for Reasonable  
13 Accommodation, including assistance with reading application questions, and responding to  
14 questions related to completing application or appeal forms, among others, to ensure the  
15 process is accessible.

16 **4. Findings for Reasonable Accommodation**

17 In determining whether the Reasonable Accommodation request shall be granted or denied,  
18 the requesting party shall be required to establish that they are protected under the FHA or  
19 ADA by demonstrating that they are handicapped or disabled, as defined in the FHA or ADA.  
20 Although the definition of disability is subject to judicial interpretation, for purposes of this  
21 ordinance the disabled individual must show:

22 a. a physical or mental impairment which substantially limits one or more major life  
23 activities;

24 b. a record of having such impairment; or

25 c. that they are regarded as having such impairment.

26 The requesting party will have to demonstrate that the proposed accommodations being  
27 sought are reasonable and necessary to afford disabled persons equal opportunity to use  
28 and enjoy housing. The foregoing, as interpreted by the Courts, shall be the basis for a  
29 decision upon a Reasonable Accommodation request made by the appropriate PBC official.

30 **5. Authority**

31 The determination of which appropriate PBC official has the authority to consider and act on  
32 requests, or appeals of a decision for Reasonable Accommodation, shall be consistent with  
33 Art. 1.B.1.A, Authority.

34 **6. Action by Appropriate PBC Official**

35 A written determination shall be issued by the appropriate PBC official within 45 days of the  
36 date of receipt of an application (when determined to be sufficient).

37 **a. Additional Information**

38 If reasonably necessary to reach a determination on the request for Reasonable  
39 Accommodation, the appropriate PBC official, may, prior to the end of said 45 day period,  
40 request additional information from the requesting party, specifying in sufficient detail  
41 what information is required. The requesting party shall have 15 days after the date of  
42 the request for additional information to provide the requested information. In the event a  
43 request for additional information is made, the 45 day period to issue a written  
44 determination shall no longer be applicable, and the appropriate PBC official shall issue a  
45 written determination within 30 days after receipt of the additional information. If the  
46 requesting party fails to provide the requested additional information within said 15 day  
47 period, the appropriate PBC official shall issue written notice advising that the requesting  
48 party had failed to timely submit the additional information and therefore the request for  
49 Reasonable Accommodation shall be deemed abandoned or withdrawn and no further  
50 action by the County with regard to said Reasonable Accommodation request shall be  
51 required.

52 **b. Determination**

53 In accordance with Federal law, the appropriate PBC official, shall:

54 1) grant the accommodation request;

55 2) grant a portion of the request and deny a portion of the request;

56 3) impose conditions upon the grant of the request; or

57 4) deny the request. Any such denial shall be in writing and shall state the grounds  
58 therefore.

59 **c. Notice of Proposed Decision**

60 All written determinations shall give notice of the right to appeal. The notice of  
61 determination shall be sent to the requesting party (i.e. the disabled individual or his/her  
62 representative) by certified mail, return receipt requested.

63 **7. Appeal**

64 Within 30 days after the appropriate PBC official has rendered a decision on a Reasonable  
65 Accommodation, the applicant may appeal the decision. This timeframe shall be based upon  
66 the date of the letter mailed to the requesting party. All appeals shall contain a statement

**Notes:**

Underlined indicates **new** text. If being relocated destination is noted in bolded brackets [**Relocated to:** ].

~~Stricken~~ indicates text to be **deleted**.

*Italicized* indicates text to be relocated. Source is noted in bolded brackets [**Relocated from:** ].

.... A series of four bolded ellipses indicates language omitted to save space.

EXHIBIT T

REASONABLE ACCOMMODATION  
SUMMARY OF AMENDMENTS  
(Updated 04/27/11)

1 containing sufficient detail of the grounds for the appeal. Appeals shall be to a Hearing  
2 Officer as set forth in this Code. The Hearing Officer shall, after duly noticing the applicant of  
3 the public hearing for appeal, render a determination as soon as reasonably practicable, but  
4 in no event later than 60 days after an appeal has been filed. Such hearing shall be de novo.  
5 A Hearing Officer's decision may be appealed to the 15th Judicial Circuit Court by petition for  
6 writ of certiorari.

7 **8. Stay of Enforcement**

8 While an application for Reasonable Accommodation, or appeal of a determination of same,  
9 is pending before the County, the County will not enforce the subject ULDC requirement, or  
10 related rules, policies, practices or procedures, against the applicant.  
11  
12  
13  
14  
15  
16  
17  
18  
19  
20  
21  
22  
23  
24  
25  
26  
27  
28  
29  
30  
31  
32  
33  
34  
35  
36  
37  
38  
39  
40  
41  
42  
43  
44  
45  
46  
47  
48  
49  
50  
51  
52  
53  
54  
55  
56  
57  
58  
59  
60  
61  
62  
63  
64  
65  
66  
67

**Notes:**

Underlined indicates **new** text. If being relocated destination is noted in bolded brackets [**Relocated to:** ].

~~Stricken~~ indicates text to be **deleted**.

*Italicized* indicates text to be relocated. Source is noted in bolded brackets [**Relocated from:** ].

.... A series of four bolded ellipses indicates language omitted to save space.

EXHIBIT U

RENEWABLE ENERGY (WIND)  
SUMMARY OF AMENDMENTS  
(Updated 05/25/11)

1  
2 Part 1. ULDC, Art. 1.I, Definitions and Acronyms (pages 34, 54, 72, 83 96, 105 and 112 of 114),  
3 is hereby amended as follows:

4 CHAPTER I DEFINITIONS & ACRONYMS

5 Section 2 Definitions

6 ....  
7 E. Terms defined herein or referenced in this Article shall have the following meanings:  
8 ....  
9 12. **Electric Power Facilities** - Any electric generating facility that uses any process or fuel and  
10 includes any associated facility that directly supports the operation of the electrical power  
11 facility. [Ord. 2006-004] [2009-040] [Ord. 2010-005]

12 ....  
13 M. Terms defined herein or referenced in this Article shall have the following meanings:  
14 ....  
15 35. Meteorological Tower – A tower erected to measure atmospheric weather conditions.  
16 [ReNUMBER Accordingly]

17 P. Terms defined herein or referenced in this Article shall have the following meanings:  
18 ....  
19 92. Project Boundary – For the purpose of Art. 4.B.1.A106-2, Renewable Energy Facility  
20 (Wind), shall mean a the limits of the approval for a Wind Energy Facility located on multiple  
21 parcels, whether owned by the Wind Energy Facility operator or by leases with individual  
22 property owners, where the limits of the approval may be used for purposes of determining  
23 setbacks in lieu of internal property lines.  
24 [ReNUMBER Accordingly]

25 R. Terms defined herein or referenced in this Article shall have the following meanings:  
26 ....  
27 23. **Renewable Energy Facility, Wind** – A facility that uses one or more wind turbines,  
28 Meteorological Towers or other systems with a principal use of producing electrical or  
29 mechanical power from the wind. [Ord. 2010-005]  
30 [ReNUMBER Accordingly]

31 T. Terms defined herein or referenced in this Article shall have the following meanings:  
32 ....  
33 74. **Turbine, Wind** – A rotary engine assembly with attached blades or other similar systems,  
34 typically affixed to an elevated structure, utilized in the process to convert wind into energy.  
35 [Ord. 2010-005]  
36 ....

37 Section 3 Abbreviations and Acronyms

38 ....  
39 MDA Minimum Descent Altitude  
40 MET Meteorological Tower  
41 MF Multi-family Dwelling [Ord. 2006-004]  
42 ....

43  
44 Part 2. ULDC, Art. 2.D.1.G.1, Amendments to BCC/ZC Approvals (pages 36-37 of 80), is hereby  
45 amended as follows:

46 CHAPTER D ADMINISTRATIVE PROCESS

47 Section 1 Development Review Officer

48 G. Administrative Review  
49 1. Amendments to BCC/ZC Approvals  
50 ....  
51 a. The relocation of no more than 25 percent of the total approved square footage or other  
52 area indicated as being covered by buildings or structures to portions of the site not  
53 previously covered.  
54 1) Relocated square footage shall not be used to create additional freestanding  
55 buildings or structures; [Ord. 2009-040]  
56 2) Exception: This shall not apply to a Renewable Energy Facility (Wind) within the AP  
57 Zoning district.

---

Notes:  
Underlined indicates **new** text. If being relocated destination is noted in bolded brackets [Relocated to: ].  
Stricken indicates text to be **deleted**.  
Italicized indicates text to be relocated. Source is noted in bolded brackets [Relocated from: ].  
.... A series of four bolded ellipses indicates language omitted to save space.

EXHIBIT U

RENEWABLE ENERGY (WIND)  
SUMMARY OF AMENDMENTS  
(Updated 05/25/11)

- 1 b. An increase of no more than five percent in the total floor area of any building or
- 2 structure, or outdoor area considered as square footage, provided that the increase does
- 3 not exceed 5,000 square feet whichever is less; [Ord. 2008-003] [Ord. 2009-040]
- 4 1) For a Renewable Energy Facility (Wind) within the AP district, an increase in no more
- 5 than ten percent, up to a maximum of ten, of the number of wind turbines approved
- 6 by the BCC, for a Renewable Energy Facility (Wind) within the AP Zoning district.
- 7 c. Additions to or relocations of buildings and structures shall not be constructed closer to
- 8 perimeter property lines than shown on the plan approved by the BCC or ZC, unless the
- 9 FLU designation, Zoning zoning district, or existing use of the adjacent parcel is
- 10 compatible; [Ord. 2009-040] [Ord. 2011-001]
- 11 1) For a Renewable Energy Facility (Wind) within the AP Zoning District, this shall apply
- 12 to the Project Boundary, provided they meet separation or setback requirements from
- 13 streets, and residential uses and districts.
- 14 ....

17 Part 3. ULDC, Art. 4.B.1.A.106.2, Renewable Energy Facility (Wind) (page 79-81 of 166), is  
18 hereby amended as follows:

19 CHAPTER B SUPPLEMENTARY USE STANDARDS

20 Section 1 Uses

21 A. Definitions and Supplementary Standards for Specific Uses

22 106-2. Renewable Energy Facility, Wind

23 A facility that uses one or more wind turbines, Meteorological (MET) Towers or other systems  
24 with a principal use of producing electric or mechanical power from the wind. [Ord. 2010-  
25 005]

Figure: 4.B.1.A – Typical Renewable Wind Turbine Structure

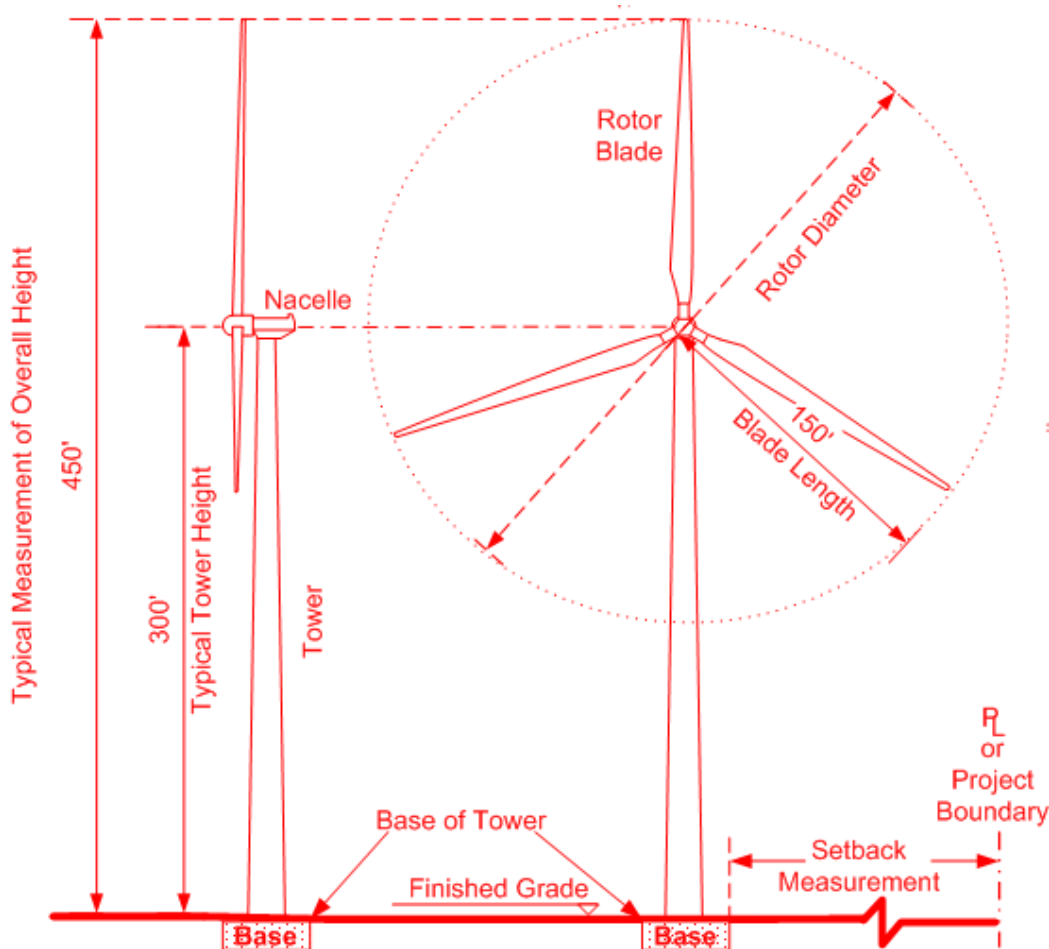


Notes:  
Underlined indicates new text. If being relocated destination is noted in bolded brackets [Relocated to: ].  
~~Stricken~~ indicates text to be ~~deleted~~.  
*Italicized* indicates text to be relocated. Source is noted in bolded brackets [Relocated from: ].  
.... A series of four bolded ellipses indicates language omitted to save space.

EXHIBIT U

RENEWABLE ENERGY (WIND)  
SUMMARY OF AMENDMENTS

(Updated 05/25/11)



[Ord. 2010-005]

1  
2  
3  
4  
5  
6  
7  
8  
9  
10  
11  
12  
13  
14  
15  
16  
17  
18  
19  
20  
21  
22  
23  
24  
25  
26  
27  
28  
29  
30  
31  
32  
33  
34

- a. **Environmental Permitting Pre-Submittal Requirements**  
~~Prior to submitting an application for zoning approval, the~~ The applicant shall provide a letter of engagement, or other similar documentation, from all applicable environmental permitting agencies, including but not limited to: the Florida Fish and Wildlife Conservation Commission, ~~or~~ US Fish and Wildlife Service, Florida Department of Environmental Protection, or other applicable regulatory agency. ~~Letters of engagement, or similar documentation, shall indicate~~ indicating that the proposed facility is under review for ~~complies with their~~ applicable permitting or siting requirements for endangered, threatened or species of special concern, migratory birds or bats, natural ecosystem or wetlands, or other local wildlife ~~bat and bird migration patterns~~. The documentation shall be submitted to the Zoning Division, with the Zoning application, ~~and reviewed by ERM.~~  
**[Ord. 2010-005]**
- b. **Minimum Lot Size**  
 Lots shall comply with the minimum lot dimension requirements pursuant to Table 3.D.1.A, Property Development Regulations, or the applicable PDD requirements. Nonconforming legal lots of record may be included within the boundaries of a Renewable Energy Facility (Wind) if the overall project boundaries meet the minimum standards for the district. **[Ord. 2010-005]**
- c. **Minimum Setback and Separation Requirements**  
 Accessory electric poles, distribution and transmission lines shall be exempt from the minimum setback requirements indicated below. **[Ord. 2010-005]**
  - 1) **Measurement of Height**  
~~The measurement of height shall be in accordance with Art. 4.C.4.B, Measurement of Height (related to Commercial Communication Towers), except that for Wind Turbines, the height shall be measured to the top of the turbine blade.~~
  - 2) **Minimum Setback All Lots**  
 Facilities shall comply with the minimum setback requirements of the applicable ~~zoning~~ Zoning district, unless stated otherwise herein. **[Ord. 2010-005]**
  - 3) **Additional Setback**  
~~One additional foot of setback shall be required in addition to the minimum setback indicated above for each one foot of height, or fraction thereof, over 35 feet.~~ **[Ord. 2010-005]**
  - 4) **Setback and Separation from Lots Adjacent to Existing Residential Uses**

Notes:

Underlined indicates new text. If being relocated destination is noted in bolded brackets **[Relocated to: ]**.

~~Stricken~~ indicates text to be ~~deleted~~.

*Italicized* indicates text to be relocated. Source is noted in bolded brackets **[Relocated from: ]**.

.... A series of four bolded ellipses indicates language omitted to save space.



EXHIBIT U

RENEWABLE ENERGY (WIND)  
SUMMARY OF AMENDMENTS  
(Updated 05/25/11)

Facilities located on lots adjacent to existing residential uses, Zoning districts or FLU designations, shall be setback a minimum of 110 percent of the height of the structure. ~~The height shall be measured from finished grade to the top of the turbine blade.~~ The setback shall be measured from the residential property line. [Ord. 2010-005]

~~3) Additional Setback~~

~~One additional foot of setback shall be required in addition to the minimum setback indicated above for each one foot of height, or fraction thereof, over 35 feet. [Ord. 2010-005]~~

5. Setback and Separation from Existing Habitable Structures

Wind Turbines shall be located a minimum of 1,000 feet from existing habitable structures, in accordance with Figure 1.C.4.E, Typical Example of Measurement of Separation from Structure.

6) Setback from Multi-Parcel Wind Facilities in AP

Wind Turbines, MET Towers or accessory structures on parcels with an AP FLU designation and Zoning district, may be exempt from Minimum Setback Requirements for lot lines located within the Project Boundary of a Renewable Energy Facility (Wind) approval. With exception to any residential or habitable structures, setbacks may be measured from the Project Boundary. This shall not include any portions of parcels that are not located within the overall project boundary.

d. **Perimeter Buffers and Interior Tree Requirements**

1) A Type I incompatibility buffer shall be required when the subject site is adjacent to or visible from any street or parcels with a conservation (when open to the public), commercial, public and civic, or residential use. In addition, a Type II incompatibility buffer shall be required around the perimeter of all ground mounted equipment or accessory buildings. Palms may be substituted for 50 percent of the required canopy trees. These buffers may be modified pursuant to Article 7.B.3, Alternative Landscape Plan. [Ord. 2010-005]

2) Wind Turbines or MET Towers located on parcels with an AP FLU designation and Zoning district shall be exempt from the landscaping requirements above.

3) These facilities shall be exempt from interior landscape requirements for the developable area pursuant to Table 7.C.3, Minimum Tier Requirements. [Ord. 2010-005]

e. **Substation**

Substations associated with the facility shall be subject to the requirements of Article 4.1.A.134, Utility Minor. [Ord. 2010-005]

f. **Collocation with Existing Electric Power Facilities**

Wind facilities located on a site with an existing electric power facility shall be approved pursuant to the approval process indicated in the appropriate use matrix, and shall not be subject to a legislative development order amendment, pursuant to Article 2.B.2.H, Development Order Amendment. [Ord. 2010-005]

g. **Removal**

A Renewable Wind Energy Facility project ("Project"), when deemed "abandoned", shall be removed in accordance with the provisions of this subsection (g). For the purposes of this section, the term Project shall also include individual Wind Turbines or MET Towers located within a larger Wind Energy Facility. The Project shall be deemed "abandoned" when the Project is completely unable to generate electricity, whether through continued operation or repowering, and where the owner of the Project ("Project Owner") is not engaged in any effort to remedy the condition that gave rise to the complete inability to generate electricity, or if the project fails to generate electricity for a period of three years regardless of the efforts of the Project Owner. If a Project is deemed "abandoned", the Project Owner shall commence removal of the Project. The arrangements regarding removal of the Project are to be set forth in contracts between the applicable landowners and the Project Owner, which such arrangements shall:

1) Require the removal of the turbine towers and foundations up to a depth of 36 inches below grade;

2) Establish a time frame up to 24 months, subject to adjustment due to force majeure events, to complete the removal; and

3) Provide surety, in a form subject to approval of the County Attorney, for removal to the applicable landowner (as primary beneficiary) and to the County (as secondary beneficiary in the event the landowner fails to timely enforce its rights under the surety instrument). The amount of the surety shall be calculated by an independent, Florida certified professional engineer immediately prior to the date it is required to be provided, as set forth in this clause (3), and shall be equal to the cost of removing the Project. The surety amount shall be recalculated every 5 years thereafter. The

Notes:

Underlined indicates **new** text. If being relocated destination is noted in bolded brackets [**Relocated to:** ].

~~Stricken~~ indicates text to be **deleted**.

*Italicized* indicates text to be relocated. Source is noted in bolded brackets [**Relocated from:** ].

.... A series of four bolded ellipses indicates language omitted to save space.

EXHIBIT U

RENEWABLE ENERGY (WIND)  
SUMMARY OF AMENDMENTS  
(Updated 05/25/11)

surety, which shall be in the form of a single instrument, shall be provided to the applicable landowner and the County upon the earlier to occur of:

- A. The date which is 10 years prior to the end of the lease term between the applicable landowner and the Project Owner, as such term may be extended from time to time, or
- B. The 90th day following the date the Project is deemed "abandoned".

**h. MET Tower Approval Process Exceptions**

Permanent MET Towers shall be considered a permitted accessory structure to a Renewable Energy Facility (Wind).

**1) DRO Approval**

A temporary MET Tower located on a parcel with an AP FLU Designation and Zoning district, to be erected for a period of not more than three years, may be approved by the DRO.

**2) Permitted by Right**

A temporary MET Tower located on a parcel with an AP FLU Designation and Zoning district, to be erected for a period of not more than three years, where located a mile or more from a public R-O-W, or parcels with a conservation (when open to the public), commercial, public, civic, or residential use, shall be permitted by right.

**i. Microwave Path Analysis**

At time of submittal for final DRO approval, a professionally prepared microwave path analysis shall be submitted for review and approval by FDO. Prior to final DRO approval, the site plan shall clearly depict any area(s) of the site that is required by that analysis to remain free and clear of encroachments in order to preclude interference with County microwave communication systems.

**j. Aircraft Hazard**

To ensure the safety of low flying aircraft, any application for a Wind Energy Facility shall demonstrate compliance with 14 CFR Part 77.9 and notification requirements to the Administrator of the FAA. In the event there are no applicable FAA requirements for safety markings of Wind Turbines or MET Towers the following safety marking requirements shall be applied:

- 1) Paint will be applied to the top 1/3 of the MET Tower in alternating bands of international orange and white.
- 2) Three orange guy wire marker spheres will be installed on each of the outer guy wires of the MET Tower.
- 3) 10 foot yellow florescent sleeves will be attached on either side of each marker sphere.
- 4) A low-intensity flashing red light will be mounted at the top of the MET Tower.
- 5) 10 foot yellow florescent sleeves will be attached to each guy wire at the anchor points of the MET Tower.

Part 4. ULDC, Table. 6.A.1.B, Minimum Off-Street Parking and Loading Requirements [Related to Electric Power Facilities and Renewable Energy] (page 10 of 38), is hereby amended as follows:

Table 6.A.1.B - Minimum Off-Street Parking and Loading Requirements – Cont'd

Use Type: Utilities and Excavation	Parking <sup>1</sup>	Loading <sup>2</sup>
....		
Renewable Energy Facility, Wind	<u>1 space per site: and 1 space per 200 sq. ft. of office space Exempt from parking requirements for unmanned Wind Turbines or MET Towers, unless otherwise required by the Zoning Director</u>	N/A
....		
<b>[Ord. 2005-002] [Ord. 2009-040] [Ord. 2010-005]</b>		
<b>Loading Key:</b>		
Standard "A" - One space for the first 5,000 square feet of GFA, plus one for each additional 30,000 square feet of GFA.		
Standard "B" - One space for the first 10,000 square feet of GFA, plus one for each additional 15,000 square feet of GFA.		
Standard "C" - One space for the first 10,000 square feet of GFA, plus one for each additional 100,000 square feet of GFA.		
Standard "D" - One space for each 50 beds for all facilities containing 20 or more beds.		
Standard "E" - One space for the first 10,000 square feet of GFA, plus one for each additional 20,000 square feet of GFA. The space shall be a minimum of 12 feet in width and 18.5 feet in length for uses that require limited loading.		

U:\Zoning\CODEREV\2011\BCC Hearing\Round 2011-01\2 First Reading 7-28-11\Exhibit U - Renewable Energy (Wind).docx

**Notes:**

Underlined indicates **new** text. If being relocated destination is noted in bolded brackets **[Relocated to: ]**.

~~Stricken~~ indicates text to be **deleted**.

*Italicized* indicates text to be relocated. Source is noted in bolded brackets **[Relocated from: ]**.

.... A series of four bolded ellipses indicates language omitted to save space.

**EXHIBIT V**  
**URBAN REDEVELOPMENT AREA OVERLAY (URAO)**  
**SUMMARY OF AMENDMENTS**  
**(Updated 6-27-11)**

1  
2 Part 1. ULDC Art. 2.A.1.D.1.b, Zoning Commission (ZC) (page 11 of 80), is hereby amended as  
3 follows:

4 **CHAPTER A GENERAL**

5 **Section 1 Applicability**

6 **D. Authority**

7 **1. Processes**

8 **b. Zoning Commission (ZC)**

9 5) The ZC is also granted the authority to consider, take action, and make decisions on  
10 applications for Type II variances. The ZC is not authorized to grant variances from  
11 the following Articles of the ULDC: **[Ord. 2006-036]**

12 ....

13 d) Art. 3.B.16, URAO, Urban Redevelopment Area Overlay, except for parking  
14 requirements within the URAO;  
15 **[Renumber Accordingly]**

16  
17  
18 Part 2. ULDC Art. 2.A.1.G.3.d, Master Plan (page 13 of 80), is hereby amended as follows:

19 **CHAPTER A GENERAL**

20 **Section 1 Applicability**

21 **G. Application Procedures**

22 **3. Plan Requirements**

23 **d. Master Plan**

24 **1) Preliminary Master Plan (PMP) for Public Hearing Approval**

25 The BCC shall approve a PMP for the following PDDs: PUD, RVPD, MHPD, PIPD,  
26 PDDs with a MLU or EDC future land use designation; and, an application for a  
27 rezoning to the IR, UC, ~~or UI or SD~~ districts. **[Ord. 2009-040] [Ord. 2010-022]**

28 ....

29 **b) IR, UC, ~~or UI or SD~~ District Requirements**

30 ....

31  
32  
33 Part 3. ULDC Art. 2.A.1.G.3.g.2)b) [Related to Regulating Plans] (page 15 of 80), is hereby  
34 amended as follows:

35 **CHAPTER A GENERAL**

36 **Section 1 Applicability**

37 **G. Application Procedures**

38 **3. Plan Requirements**

39 **g. Regulating Plans**

40 **2) Final Regulating Plan (FRP) for Legislative Public Hearing Approval or**  
41 **Administrative Approval**

42 b) The DRO shall review and approve a FRP for any requests for uses that have a  
43 "D" in any Use Matrix in Art. 3.B, Overlays, or Table 4.A.3.A, Use Matrix; or any  
44 requests subject to Table 4.A.3.A, Thresholds for Project Requiring DRO  
45 Approval. **[Ord. 2009-040]**

46  
47  
48 Part 4. ULDC Art. 2.A.1.I.1, Review [Related to Review and Certification] (page 17 of 80), is  
49 hereby amended as follows:

50 **CHAPTER A GENERAL**

51 **Section 1 Applicability**

52 **I. Review and Certification**

53 **1. Review**

54 All Rezoning, Conditional Use, Requested Use, Waivers, Development Order Amendment  
55 and concurrent Type II Variance rezoning, conditional use, requested use and development  
56 order amendment, and concurrent Type II variance applications, shall be reviewed and  
57 certified by the DRO. **[Ord. 2006-036]**

---

**Notes:**

Underlined indicates **new** text. If being relocated destination is noted in bolded brackets **[Relocated to: ]**.

~~Stricken~~ indicates text to be **deleted**.

*Italicized* indicates text to be relocated. Source is noted in bolded brackets **[Relocated from: ]**.

.... A series of four bolded ellipses indicates language omitted to save space.

EXHIBIT V  
URBAN REDEVELOPMENT AREA OVERLAY (URAO)  
SUMMARY OF AMENDMENTS  
(Updated 6-27-11)

1  
2  
3 Part 5. ULDC Art. 2.A.1.K.3.a.2), Rezoning, Class A Conditional Use, Requested Use, DOA  
4 [Related to Review and Certification] (page 19 of 80), is hereby amended as follows:

5 CHAPTER A GENERAL

6 Section 1 Applicability

7 K. Public Hearing Procedures

8 3. Board Action

9 a. Action by ZC

10 2) Rezoning, Class A Conditional Use, Requested Use, DOA, Type II Waivers

11 The ZC shall consider the application, the staff report, the relevant support materials,  
12 the DRO certification and public testimony given at the hearing. After close of the  
13 public hearing, the ZC shall recommend to the BCC that the application be approved,  
14 approved with conditions, modified, continued, postponed or denied based upon the  
15 standards in Article 2.B.1.B, Standards, and Article 2.B.2.B, Standards, applicable to  
16 all Conditional Uses, Requested Uses; Rezonings, ~~and~~ DOA's and Type II Waivers.  
17 [Ord. 2008-003]  
18  
19

20 Part 6. ULDC Art. 2.B.2, Conditional Uses, Requested Uses, Development Order Amendments,  
21 and Unique Structures (pages 25-26 of 80), is hereby amended as follows:

22 CHAPTER B PUBLIC HEARING PROCESS

23 Section 2 Conditional Uses, Requested Uses, Development Order Amendments, and Unique  
24 Structures and Type II Waivers

25 A. Purpose

26 Conditional ~~uses~~ Uses, ~~requested uses~~ Requested Uses, ~~and development order amendments~~  
27 Development Order Amendments, and Type II Waivers are generally compatible with the other  
28 uses or site design permitted in a district, but require individual review of their location, design,  
29 configuration, intensity ~~and~~/or density and may require the imposition of conditions to ensure the  
30 appropriateness and compatibility of the use at a particular location. [Ord. 2007-001]

31 B. Standards for Conditional Uses, Requested Uses and Development Order Amendments

32 When considering a ~~development order~~ Development Order application for a ~~conditional or~~  
33 ~~requested use~~ Conditional or Requested Use, ~~or a development order amendment~~, the BCC and  
34 ZC shall consider standards 1 – 9 indicated below. A Conditional or Requested Use ~~conditional~~  
35 ~~or requested use~~, or Development Order Amendment ~~development order amendment~~ which fails  
36 to meet any of these standards shall be deemed adverse to the public interest and shall not be  
37 approved. [Ord. 2007-001]  
38

39 G. Type II URAO Waivers

40 1. Purpose

41 The purpose of Type II Waivers is to allow flexibility for mixed use or infill redevelopment  
42 projects, or site design or layout, where alternative solutions can be permitted, subject to  
43 performance criteria or limitations. Waivers are not intended to relieve specific financial  
44 hardship nor circumvent the intent of this Code. A Waiver may not be granted if it conflicts  
45 with other sections of this Code, or the Florida Building Code.

46 2. Applicability

47 Requests for Type II Waivers shall be limited to the Urban Redevelopment Area Overlay  
48 (URAO) in accordance with Art. 3.B.16.G, Type I and II URAO Waivers.

49 3. Standards

50 When considering a Development Order application for a Type II Waiver, the BCC shall  
51 consider the standards indicated below. A Waiver, which fails to meet any of these  
52 standards, shall be deemed adverse to the public interest and shall not be approved.

53 a. The waiver does not create additional conflicts with other requirements of the ULDC, and  
54 is consistent with the stated purpose and intent for the Zoning district or Overlay; [Ord.  
55 2010-022]

56 b. The waiver will not cause a detrimental effect on the overall design and development  
57 standards of the project, and will be in harmony with the general site layout and design  
58 details of the development; and, [Ord. 2010-022]

59 c. The alternative design option recommended as part of the waiver approval, if granted, will  
60 not adversely impact adjacent properties. [Ord. 2010-022]

61 [Relocated and consolidated from Art. 3.B.15.D.3, Zoning Director Waivers and Art.  
62 3.E.8.A.4, Waivers]

---

Notes:

Underlined indicates new text. If being relocated destination is noted in bolded brackets [Relocated to: ].

~~Stricken~~ indicates text to be ~~deleted~~.

*Italicized* indicates text to be relocated. Source is noted in bolded brackets [Relocated from: ].

.... A series of four bolded ellipses indicates language omitted to save space.

**EXHIBIT V**  
**URBAN REDEVELOPMENT AREA OVERLAY (URAO)**  
**SUMMARY OF AMENDMENTS**  
**(Updated 6-27-11)**

**HG. Development Order Amendment**

**1. General**

A ~~development order~~ Development Order for a Class A ~~conditional-use~~ Conditional Use, ~~requested-use~~ Requested Use, or Class B ~~conditional-use~~ Conditional Use, or Type II Waiver may be amended, extended, varied or altered only pursuant to the standards and procedures established for its original approval, or as otherwise set forth in this Section. Before any ~~conditional/requested-use~~ such Development Order is amended, extended, varied or altered, the applicant shall demonstrate and the ZC/BCC shall find that a change of circumstances or conditions has occurred which make it necessary to amend, extend, vary or alter the conditional/requested use. **[Ord. 2007-001]**

....

**IH. Conditions of Approval**

**1. Class A- Conditional, ~~Requested Use, Type II Waiver, and~~ Development Order Amendment**

The DRO and ZC may recommend, and the BCC may impose, such conditions in a ~~development order~~ Development Order for a Class A ~~conditional-use~~ Conditional Use, ~~requested-use~~ Requested Use, Type II Waiver, or ~~development order amendment~~ Development Order Amendment that are necessary to accomplish the purposes of the Plan and this Code; ....

**J. Effect of Issuance of a Development Order**

**1. General**

Issuance of a ~~development order~~ Development Order for a ~~conditional-use~~ Conditional Use, ~~requested-use~~ Requested Use, Type II Waiver, or DOA shall be deemed to authorize only the particular site configuration, layout and level of impacts ....

**2. Site Plan Compliance/Initiation of Use**

....

The approval of a ~~development order~~ Development Order shall not ensure that subsequent approvals for other ~~development permits~~ Development Permits will be granted unless the relevant and applicable portions of this Code are met.

**Part 7. ULDC Art. 2.D.1, Administrative Process (pages 34-37 of 80), is hereby amended as follows:**

**CHAPTER D ADMINISTRATIVE PROCESS**

**Section 1 Development Review Officer**

....

**B. Application Types**

1. The following types of development shall require approval of a master plan, site plan, subdivision plan, regulating plan and other types of plans listed in Art. 2.A.1.G.3, Plan Requirements by the DRO prior to the issuance of a building permit, commencement of any related land development activity, utilization of any use or approval granted by the BCC or ZC, or utilization of any use requiring approval by the DRO: **[Ord. 2009-040]**

....

d. All proposed Development Orders within the UC, or UI ~~or SD~~ districts, excluding any improvements permitted under Art. 1.E, Prior Approvals or Art. 1.F, Non-conformities; **[Ord. 2010-022]**

....

j. Any amendment to a previously approved site plan; ~~and~~

k. All subdivision of land, unless exempt; ~~and~~

l. All requests for Type I Waivers.

....

**G. Administrative Review**

**1. Amendments to BCC/ZC Approvals**

....

j. Modification to IRO or URAO Plans, provided that there are no conflicts with prior conditions of approval, any improvement or amenity used to garner support for a project, or testimony from Public Hearing(s); ~~and~~; **[Ord. 2010-005] [Ord. 2010-022]**

k. Requests for Type I Waivers.

....

**Section 7 Type I Waiver**

**A. Purpose**

The purpose of Type I Waivers is to allow flexibility for mixed use or infill redevelopment projects, or site design or layout, where alternative solutions can be permitted, subject to performance

**Notes:**

Underlined indicates new text. If being relocated destination is noted in bolded brackets **[Relocated to: ]**.

Stricken indicates text to be deleted.

Italicized indicates text to be relocated. Source is noted in bolded brackets **[Relocated from: ]**.

.... A series of four bolded ellipses indicates language omitted to save space.

**EXHIBIT V**  
**URBAN REDEVELOPMENT AREA OVERLAY (URAO)**  
**SUMMARY OF AMENDMENTS**  
**(Updated 6-27-11)**

1 criteria or limitations. Waivers are not intended to relieve specific financial hardship nor  
2 circumvent the intent of this Code. A Waiver may not be granted if it conflicts with other sections  
3 of this Code, or the Florida Building Code.

4 **B. Applicability**

5 Requests for Type I Waivers shall apply to the following:

- 6 1. Infill Redevelopment Overlay (IRO), in accordance with Art. 3.B.15.G, IRO Waivers;
- 7 2. Urban Redevelopment Area Overlay (URAO), in accordance with Art. 3.B.16.G, Type I and II  
8 URAO Waivers; and,
- 9 3. Lifestyle Commercial Center (LCC), in accordance with Art. 3.E.8.D, LCC Waivers.

10 **C. Standards**

11 When considering whether to approve, approve with conditions, or deny a Type I Waiver request,  
12 the DRO shall consider the following standards: [Ord. 2010-022]

- 13 1. The waiver does not create additional conflicts with other requirements of the ULDC, and is  
14 consistent with the stated purpose and intent for the Zoning district or Overlay; [Ord. 2010-  
15 022]
- 16 2. The waiver will not cause a detrimental effect on the overall design and development  
17 standards of the project, and will be in harmony with the general site layout and design  
18 details of the development; and, [Ord. 2010-022]
- 19 3. The alternative design option recommended as part of the waiver approval, if granted, will not  
20 adversely impact adjacent properties. [Ord. 2010-022]  
21 **[Relocated and consolidated from Art. 3.B.15.D.3, Zoning Director Waivers and Art.**  
22 **3.E.8.A.4, Waivers]**

23  
24  
25 **Part 8. ULDC Art. 2.G.1.A, Power and Duties (page 62 of 80), is hereby amended as follows:**

26 **CHAPTER G DECISION MAKING BODIES**

27 **Section 1 Board of County Commissioners**

28 **A. Powers and Duties**

- 29 **....**
- 30 15. to review, hear, consider, and approve, approve with conditions, or deny requests for  
31 deviations from: Article 4.B.1.A.70-1,a.1) Homeless Resource Center, Location and  
32 Separation Requirements, and Articles 5, 6, and 7 for development supporting government  
33 facilities within the PO Zoning District; ~~and~~ **[Ord. 2007-013] [Ord. 2009-040]**
  - 34 16. to hear, consider and approve, approve with conditions, or deny application for Unique  
35 Structures; **[Ord. 2009-040]**
  - 36 17. to hear, consider and approve, approve with conditions or deny applications for Urban  
37 Redevelopment Area Overlay (URAO) Type II Waivers; and,
  - 38 18. to hear, consider and decide appeals from decisions of the DRO on applications for URAO  
39 Type I Waivers.

40  
41  
42 **Part 9. ULDC Art. 2.G.3.M.2, Power and Duties (page 74 of 80), is hereby amended as follows:**

43 **CHAPTER G DECISION MAKING BODIES**

44 **Section 3 APPOINTED BODIES**

45 **M. Zoning Commission**

46 **2. Powers and Duties**

47 The ZC shall have the following powers and duties under the provisions of this Code.

- 48 **....**
- 49 h. to consider and render a final decision on appeals of denials for Zoning Waivers; and,  
50 **[Ord. 2010-022]**
  - 51 i. to hear, consider and decide appeals from decisions of the DRO on applications for Infill  
52 Redevelopment Overlay (IRO) or Lifestyle Commercial Centers (LCC) Type I Waivers.

53  
54  
55 **Part 10. ULDC Art. 2.G.4., Power and Duties (page 77 of 80), is hereby amended as follows:**

56 **CHAPTER G DECISION MAKING BODIES**

57 **Section 4 STAFF OFFICIALS**

58 **G. Development Review Officer**

59 **1. Establishment**

60 There is hereby established a Development Review Officer (DRO).

---

**Notes:**

Underlined indicates **new** text. If being relocated destination is noted in bolded brackets **[Relocated to: ]**.

~~Stricken~~ indicates text to be **deleted**.

*Italicized* indicates text to be relocated. Source is noted in bolded brackets **[Relocated from: ]**.

**....** A series of four bolded ellipses indicates language omitted to save space.

**EXHIBIT V**  
**URBAN REDEVELOPMENT AREA OVERLAY (URAO)**  
**SUMMARY OF AMENDMENTS**  
**(Updated 6-27-11)**

**2. Powers and Duties**

The DRO shall have the following powers and duties under the provisions of this Code:

- ....
- f. to request other PBC officials and other agencies to provide factual information on applications for development permits as is deemed appropriate; ~~and~~
  - g. to recommend to the BCC additional or amended rules of procedure not inconsistent with this Section to govern the DRO; ~~and,~~
  - h. to hear, consider and approve, approve with conditions or deny applications for Infill Redevelopment Overlay (IRO), Urban Redevelopment Area Overlay (URAO), and Lifestyle Commercial Center (LCC) Type I Waivers.

**Part 11. ULDC Art. 3.B.16, Urban Redevelopment Area Overlay (URAO) (pages 80-110 of 231), is hereby amended as follows:**

**CHAPTER B OVERLAYS**

**Section 16 Urban Redevelopment Area Overlay (URAO)**

**A. Purpose and Intent**

The purpose and intent of the Urban Redevelopment Area Overlay (URAO) is as follows: **[Ord. 2010-022]**

1. Implement the concepts of the July 2007 Palm Beach County Urban Redevelopment Area Planning Study and Corridor Master Plan, prepared by the Treasure Coast Regional Planning Council, inclusive of the 2009 Planning Division addendum; **[Ord. 2010-022]**
2. Implement the Urban Redevelopment Area (URA) Objectives and Policies of the Plan, with an emphasis on Priority Redevelopment Area (PRA) Policies; **[Ord. 2010-022]**
3. Utilize Smart Growth and Form Based Coding principles to establish standards that create a predictable regulatory framework and built form that improves the aesthetics of the streetscape and establishes, enhances the pedestrian realm and encourages redevelopment of the PRAs; **[Ord. 2010-022]**
4. Encourage a compact, mixed use and walkable development form, with an emphasis on safety, comfort and ecological responsibility; **[Ord. 2010-022]**
5. Create an interconnected pedestrian-friendly street network that establishes parallel, alternate vehicular routes between the PRAs and creates new blocks that are a walkable scale; **[Ord. 2010-022]**
6. Advocate walking, cycling, mass transit or other modes of transportation as viable alternatives to automobile use by encouraging the development of commercial, civic and recreational uses that provide for the daily needs of residents within walking distance; **[Ord. 2010-022]**
7. Promote mixed use development that balances housing with employment, commercial, and civic uses; **[Ord. 2010-022]**
8. Provide a variety of housing types to support residents of diverse ages, incomes, family sizes, ethnicities and lifestyles; **[Ord. 2010-022]**
9. Promote sustainability by integrating the social, economic and ecological needs of the community with overall regional, state and national policy advocating management of resources for future generations; **[Ord. 2010-022]**
10. Redevelop retail uses along the PRA corridors along stipulated street frontages; ~~and,~~ **[Ord. 2010-022]**
11. Simplify and facilitate the permitting process; ~~and,~~ **[Ord. 2010-022]**
12. To encourage redevelopment and revitalization of commercial corridors by establishing standards that recognize various opportunities, challenges and constraints. Certain standards may be altered through a Waiver process.

**B. Applicability**

~~**1. FLU Designation**~~

~~The requirements of the URAO shall only apply to parcels having an Urban Center (UC) or Urban Infill (UI) FLU designation, with exception to general requirements for interconnectivity in the URA between complementary neighboring land uses, unless permitted otherwise under Art. 1.E, Prior Approvals, Art. 1.F, Non-Conformities, or any other provisions herein. **[Ord. 2010-022]**~~

**1. Interconnectivity**

Any Development Order within the boundaries of the URAO shall be subject to the requirements of Art. 3.B.16.F.5, Interconnectivity Standards.

**2. Priority Redevelopment Areas (PRAs)**

Any application for a Development Order or change in use for parcels with an Urban Center (UC) or Urban Infill (UI) FLU designation shall comply with all URAO requirements, unless permitted otherwise under Art. 1.E, Prior Approvals, Art. 1.F, Non-Conformities, or any other provisions herein. **[Relocated from above, Art. 3.B.16.B.1, FLU Designation]**

**Notes:**

Underlined indicates **new** text. If being relocated destination is noted in bolded brackets **[Relocated to: ]**.

~~Stricken~~ indicates text to be **deleted**.

*Italicized* indicates text to be relocated. Source is noted in bolded brackets **[Relocated from: ]**.

.... A series of four bolded ellipses indicates language omitted to save space.

**EXHIBIT V**  
**URBAN REDEVELOPMENT AREA OVERLAY (URAO)**  
**SUMMARY OF AMENDMENTS**  
**(Updated 6-27-11)**

**[Relocated from Art. 3.B.16.B.1, FLU Designations]**

**32. Boundaries**

The exact boundaries of the URA are depicted in Map LU 3.1 of the Plan, but can be generally described as being bound by Community Drive to the north, the Lake Worth Drainage District L-14 Canal to the south, I-95 to the east, and extending as far west as Jog Road at some points. The UC and UI parcels are located within the Priority Redevelopment Area, generally located along the east and west sides of Military Trail and Congress Avenue and bordered by Southern Boulevard to the north and extend as far south as the Lake Worth Drainage District L-8 Canal. Additional locations are along Lake Worth Road and 10th Avenue North. The PRA boundaries are depicted in Maps LU 9.1 and 9.2 of the Plan. **[Ord. 2010-022]**

**43. Other Overlays**

Development Orders with UC or UI FLU designation may not be used in conjunction with any other overlays. **[Ord. 2010-022]**

**54. Zoning District Requirements**

~~The There are three~~ Zoning districts permitted within the PRAs are as follows: Urban Center (UC), ~~and Urban Infill (UI) and Specialized Development (SD) districts.~~ *As of August 2010, all parcels that have a UC or UI FLU designation, were rezoned to the corresponding UC and UI districts (Zoning applications 2010-00667 and 00668, respectively). Rezoning applications shall only be required for parcels which initially opted out of the PRA and are applying for a concurrent FLU amendment to the UC or UI FLU designation.* **[Ord. 2010-022]**

**[Relocated from Art. 3.B.16.B.4.a, UC and UI Districts (below)]**

**a. UC and UI Districts**

~~As of August 2010, all parcels that opted in to the PRA and have a UC or UI FLU designation, were rezoned to the corresponding UC and UI districts (Zoning applications 2010-00667 and 00668, respectively). Rezoning applications shall only be required for parcels which initially opted out of the PRA, and have since processed or are applying for a concurrent FLU amendment to the UC or UI FLU designation.~~ **[Ord. 2010-022]**

**b. SD District**

~~The SD district is an optional district to accommodate projects that cannot conform to the mixed-use requirements of the PRAs, or are generally desirable and contribute to the furthering of County directions and characteristics of a livable community. Application for a rezoning to the SD district shall be optional, and subject to the standards below.~~ **[Ord. 2010-022]**

**1) Permitted Deviations**

~~The following deviations from the requirements of Art. 3.B.16, URAO shall be permitted within a SD district where approved by the BCC at time of a rezoning, or as a DOA:~~ **[Ord. 2010-022]**

- ~~a) Minimum standards for building types (new or existing structures), including requirements for two stories, frontage, build to line, and other general placement standards; and,~~ **[Ord. 2010-022]**
- ~~b) Location and configuration of uses.~~ **[Ord. 2010-022]**

**2) Standards for Approval of Deviations**

~~When considering a Development Order application that includes any requests for deviations, the BCC shall consider the extent to which development meets standards a) through e) below.~~ **[Ord. 2010-022]**

- ~~a) The extent to which development of new buildings demonstrates similar mass and disposition as illustrated in the PRA Master Plan.~~ **[Ord. 2010-022]**
- ~~b) Redevelopment or expansion of existing structures that do not meet the building placement requirements of the PRAs shall utilize innovative site design elements, such as the introduction of plazas, squares, streets, or other urban configurations to minimize any deviation from the purpose and intent of the URAO.~~ **[Ord. 2010-022]**
- ~~c) The density, intensity and maximum building height shall not exceed that which would be allowed by the building types permitted in the applicable PRA Sub-area Transect.~~ **[Ord. 2010-022]**
- ~~d) The extent to which buildings front a street or usable open space area, and should not feature principal entrances accessible from parking lots.~~ **[Ord. 2010-022]**
- ~~e) Surface parking lots and outdoor uses shall be screened from view of streets, usable open space areas, and abutting residential neighborhoods to the maximum extent feasible by the use of a street wall or incompatibility buffers.~~ **[Ord. 2010-022]**

**3) Specific Deviations—Congress Avenue**

~~The following deviations shall be allowed by right upon approval of a rezoning to the SD:~~ **[Ord. 2010-022]**

**Notes:**

Underlined indicates **new** text. If being relocated destination is noted in bolded brackets **[Relocated to: ]**.

~~Stricken~~ indicates text to be **deleted**.

*Italicized* indicates text to be relocated. Source is noted in bolded brackets **[Relocated from: ]**.

.... A series of four bolded ellipses indicates language omitted to save space.



**EXHIBIT V**  
**URBAN REDEVELOPMENT AREA OVERLAY (URAO)**  
**SUMMARY OF AMENDMENTS**  
**(Updated 6-27-11)**

- 1 a) ~~Between the L-14 Canal and Melalueca Lane/6th Avenue South — office and~~  
2 ~~other medical related uses are exempt from use restrictions for Mixed Use Type~~  
3 ~~II Buildings for the 2nd story; or, [Ord. 2010-022]~~  
4 b) ~~Between Melalueca Lane/6th Avenue South and Lake Worth Road — residential~~  
5 ~~and commercial uses oriented to serve and support the educational and~~  
6 ~~residential needs of Palm Beach Community College are allowed and~~  
7 ~~encouraged. [Ord. 2010-022]~~

8 **4) Conditions of Approval**

9 In granting approval of a rezoning to the SD District, the BCC may adopt conditions  
10 of approval that address the goals and objectives of the PRA Master Plan and  
11 implementing Policies of the Plan. ~~[Ord. 2010-022]~~

12 **5. Prior Approvals, Non-conformities and Continuation/Change of Uses**

13 The list of allowable uses permitted for any previously approved Development Orders that do  
14 not comply with the requirements of this section shall be in accordance with Table 3.B.16.F—  
15 PRA Permitted Use Schedule. ~~[Ord. 2010-022]~~

16 **C. Future Land Uses and Density/Intensity**

17 Deviations from FLU and Density/Intensity requirements ~~this section~~ shall be prohibited. **[Ord.**  
18 **2010-022]**

19 **1. Density and Intensity**

20 The maximum density and intensity for a PRA Development Order shall only be limited by  
21 any applicable site development requirements of this code, or the PRA TCEA (TE Policy 1.2-  
22 v of the Plan), ~~and the physical constraints of the site.~~ **[Ord. 2010-022]**

23 **2. Density Bonus Program Prohibitions**

24 The use of TDR, AFH or WHP density bonus incentives are not eligible within the PRAs.  
25 **[Ord. 2010-022]**

26 **3. Required Workforce Housing Units**

27 Residential projects comprised of 10 units or more shall comply with Art. 5.G.1, Workforce  
28 Housing Program. **[Ord. 2010-022]**

29 **4. Mixed Use**

30 Only those projects that are subject to the requirements of the PRA TCEA may be required to  
31 develop as mixed use. **[Ord. 2010-022]**

32 **D. Application Requirements**

33 **1. Pre-Application Conference (PAC)**

34 All PRA applications requiring DRO approval shall require a PAC pursuant to procedures in  
35 Art. 2.A.1.E, Pre-Application Conference, with exception to amendments to prior approvals  
36 and non-conformities that do not comply with the provisions of the URAO. **[Ord. 2010-022]**

37 **2. Plan Requirements**

38 Required plans shall comply with Art. 2.A.1.G.3, Plan Requirements, ~~, and the following:~~  
39 **[Ord. 2010-022]**

40 **a. Other Plans**

41 The DRO shall approve a Master Sign Plan, ~~and a Regulating Plan or Alternative Design~~  
42 ~~Standards.~~ **[Ord. 2010-022]**

43 **3. Waivers**

44 An applicant may apply for a waiver from a specific regulation if listed in Table 3.B.17.G, PRA  
45 Waivers. **[Ord. 2010-022]**

46 **a. Standards**

47 An application for a waiver shall be submitted in a form specified by the Zoning Director.  
48 When considering whether to approve, approve with conditions, or deny a waiver  
49 request, the Zoning Director shall consider the following standards: **[Ord. 2010-022]**

50 1) The waiver does not create additional conflicts with this Section of the ULDC, and is  
51 consistent with the stated purpose and intent for the URAO; **[Ord. 2010-022]**

52 2) The waiver will not cause a detrimental effect on the overall design and development  
53 standards of the project, and will be in harmony with the general site layout and  
54 design details of the development; and, **[Ord. 2010-022]**

55 3) The alternative design option recommended as part of the waiver approval, if  
56 granted, will not adversely impact adjacent properties. **[Ord. 2010-022]**

57 **b. Appeal**

58 An appeal of the Zoning Director's decision shall be made to the Zoning Commission  
59 pursuant to Art. 2.A.1.S.1, Non-Judicial Relief, in an application form specified by the  
60 Zoning Director. **[Ord. 2010-022]**

61 **E. PRA General Design Standards**

62 PRA Development Orders shall be designed in a manner that establishes an enhanced  
63 pedestrian environment by providing a functional interface with perimeter streets, existing  
64 neighborhoods and adjacent uses. This is accomplished by regulating the following: building and  
65 parking disposition, building configuration, function and intensity, site layout, interconnectivity;  
66 provision of an enhanced streetscape and usable pedestrian amenities. **[Ord. 2010-022]**

67 **1. Built Form Regulates Uses Permitted**

**Notes:**

Underlined indicates **new** text. If being relocated destination is noted in bolded brackets **[Relocated to: ]**.

~~Stricken~~ indicates text to be **deleted**.

*Italicized* indicates text to be relocated. Source is noted in bolded brackets **[Relocated from: ]**.

.... A series of four bolded ellipses indicates language omitted to save space.

**EXHIBIT V**  
**URBAN REDEVELOPMENT AREA OVERLAY (URAO)**  
**SUMMARY OF AMENDMENTS**  
**(Updated 6-27-11)**

~~The PRA requirements are modeled after the concept of a form based code and seeks to establish a precise and predictable set of regulations to dictate the placement of buildings and site improvements with less emphasis on the regulation of uses. However, the PRAs also serve to implement the concepts of the TCRPC Corridor Plans by establishing limits on building height, mix of uses, and uses by floor, to ensure that development will serve the needs of residents while mitigating adverse impacts to existing neighborhoods. [Ord. 2010-022]~~

**2. Streets, Access and Interconnectivity**

~~Blocks, streets and alleys are the fundamental components for creating traditional neighborhoods. Blocks are formed by streets which provide an interconnected pedestrian and vehicular circulation system, while regulating the physical and functional relationship between buildings and open space. To improve the pedestrian environment are detailed with pedestrian crossings, street trees, and traffic calming measures such as on-street parking. Regulating block sizes, vehicular access points, and the use of alleys to access parking and service areas are intended to disperse traffic to create a more pedestrian friendly oriented form of development. The alley is located behind buildings, to allow buildings to face and have access directly from the street. Alleys lessen necessary trips on the thoroughfare and provide a physical separation between the existing residential neighborhoods and redevelopment. [Ord. 2010-022]~~

**3. Frontage Classifications**

~~Frontage classifications define the details of the pedestrian realm located between the public R-O-W or internal streets and the build facade. Three frontage types are established, as follows: Slip Street, Primary, and Secondary. The default location for the PRA Frontage Types shall be in accordance with Maps LU 9.1 and LU 9.2, Urban Redevelopment Area Regulating Plan. [Ord. 2010-022]~~

**a. Slip Street Frontage**

~~The Slip Street is an optional designation for areas that were determined to have sufficient depth to accommodate landscaping along the existing thoroughfare, a one-way vehicular lane, a parallel parking lane, and a wide pedestrian zone. Applicants in areas designated for Slip Streets are encouraged to utilize this frontage type when identified on Maps LU 9.1 and LU 9.2, or in the following instances:~~

- ~~1. The parcel, or group of parcels, has 400 feet of frontage; or~~
- ~~2. The parcel, or group of parcels, is located between two side streets; or~~
- ~~3. The parcel, or group of parcels, is located adjacent to an existing slip street.~~

~~Applicants may opt to utilize the slip street in areas not designated for slip street, provided the parcel or group of parcels has at least 400 feet of frontage where a Primary Frontage type is identified. [Ord. 2010-022]~~

**Figure 3.B.16.E – Typical Example of Slip Street Frontage**



[Ord. 2010-022]

**b. Primary Frontage**

~~Primary Frontages are located along adjacent thoroughfares or new internal streets, and accommodate a wide pedestrian zone, lined by the main building façade and entrance(s). [Ord. 2010-022]~~

**Notes:**

Underlined indicates **new** text. If being relocated destination is noted in bolded brackets [**Relocated to:** ].

~~Stricken~~ indicates text to be **deleted**.

*Italicized* indicates text to be relocated. Source is noted in bolded brackets [**Relocated from:** ].

.... A series of four bolded ellipses indicates language omitted to save space.

**EXHIBIT V**  
**URBAN REDEVELOPMENT AREA OVERLAY (URAO)**  
**SUMMARY OF AMENDMENTS**  
**(Updated 6-27-11)**

**Figure 3.b.16.E—Typical Example of Primary Frontage**



[Ord. 2010-022]

1  
2  
3  
4  
5  
6  
7

**c. Secondary Frontage**

~~Secondary frontages are located along existing side streets that intersect the main commercial thoroughfare, or new internal side streets. Secondary frontages provide a planting strip for street trees and a pedestrian zone appropriate for less intense uses and building sides. [Ord. 2010-022]~~

**Figure 3.B.16.E—Typical Example of Secondary Street Frontage**



[Ord.2010-022]

8  
9  
10  
11  
12  
13  
14  
15  
16  
17  
18  
19  
20  
21  
22  
23  
24

**4. PRA Transect Zones (TZ)**

~~Transect Zones are distinct categories that define and organize density and intensity ranging from the most urban to the least urban. The URAO establishes the Urban Center (UC) and Urban Infill (UI) FLU designations for the PRAs, and further refines these designations using sub-areas as transect zones. Transect zones facilitate the development of urban forms while providing for gradual transitions in building scale and use intensity, rather than rigid distinctions. The default location for the URAO Transect Zones shall be in accordance with the PRA GIS Regulating Plan maintained by PZB. [Ord. 2010-022]~~

This space left blank intentionally.

**Notes:**

Underlined indicates **new** text. If being relocated destination is noted in bolded brackets **[Relocated to: ]**.

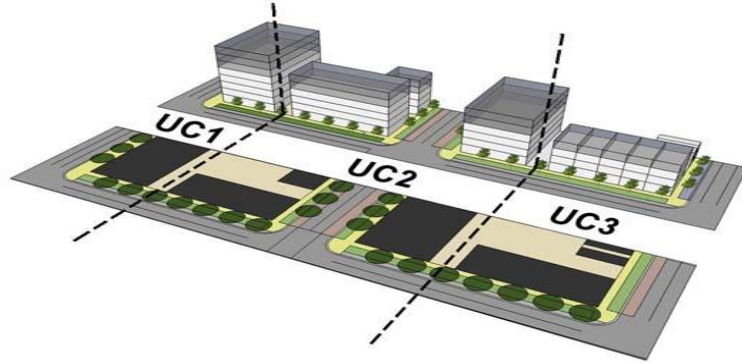
~~Stricken~~ indicates text to be **deleted**.

*Italicized* indicates text to be relocated. Source is noted in bolded brackets **[Relocated from: ]**.

.... A series of four bolded ellipses indicates language omitted to save space.

**EXHIBIT V  
URBAN REDEVELOPMENT AREA OVERLAY (URAO)  
SUMMARY OF AMENDMENTS  
(Updated 6-27-11)**

**Figure 3.B.16.E – PRA Transect Zones and Sub-areas**



[Ord. 2010-022]

**a. Urban-Center (UC) Sub-area Transects**

The UC is designated at prominent intersections and is the most intense PRA district, typically comprised of larger interconnected commercial and buildings containing a wide variety of uses, of at least two stories in height that create a continuous street wall along designated street frontages. A well-balanced mix of residential, commercial, civic, and recreational uses is encouraged, but may also be a requirement of the PRA TCEA. The UC is broken down into three distinct Sub-areas, as follows: [Ord. 2010-022]

**1) UC 1 Sub-area**

The most intense Sub-area accommodates the most intense types of uses and largest building scale permitted in the PRAs. Building heights shall be at least two stories and are permitted up to five stories by right, with green building incentives allowing up to eight stories for certain building types. [Ord. 2010-022]

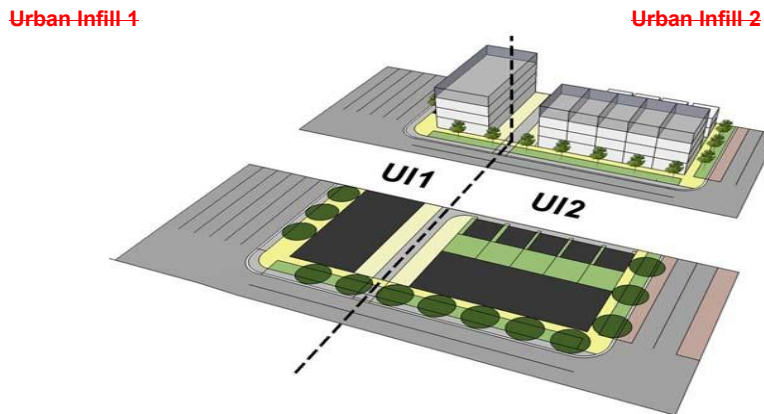
**2) UC 2 Sub-area**

This Sub-area allows for the same intensity of uses, but begins a physical transition to the UC 3 Sub-area. Buildings shall be at least two stories in height and are permitted up to four stories by right, with green building incentives allowing up to six stories for certain building types. [Ord. 2010-022]

**3) UC 3 Sub-area**

The least intense UC Sub-area intended to provide for a transition between the more intense UC 1 and 2 Sub-areas, and abutting residential neighborhoods or adjacent UI Sub-areas. Buildings shall be at least two stories in height and are limited to a maximum of three stories by right. [Ord. 2010-022]

**Figure 3.B.16.e – PRA Transect Zones and Sub-areas**



[Ord. 2010-022]

**b. Urban Infill (UI) Sub-area Transects**

The UI accommodates mixed use redevelopment along the corridors, while providing a transition to the adjacent, existing residential neighborhoods. The UI is broken down into two distinct sub-areas, as follows: [Ord. 2010-022]

**1) UI 1 Sub-area**

A moderately intense Sub-area accommodating commercial, mixed use, and residential uses. Building heights up to three stories are permitted by right, with green building incentives allowing up to four stories for some building types. [Ord. 2010-022]

**2) UI 2 Sub-area**

**Notes:**

Underlined indicates **new** text. If being relocated destination is noted in bolded brackets [**Relocated to:** ].

~~Stricken~~ indicates text to be **deleted**.

*Italicized* indicates text to be relocated. Source is noted in bolded brackets [**Relocated from:** ].

.... A series of four bolded ellipses indicates language omitted to save space.

**EXHIBIT V**  
**URBAN REDEVELOPMENT AREA OVERLAY (URAO)**  
**SUMMARY OF AMENDMENTS**  
(Updated 6-27-11)

~~The least intense UI Sub-area providing for a gradual transition between the UI 1 Sub-area and adjacent residential areas. Buildings shall be at least two stories in height and are limited to a maximum of three stories by right. [Ord. 2010-022]~~

**c. TZ Sub-area Deviations**

~~The DRO shall have to authority to allow deviations to the location and boundaries of the default UC or UI Sub-area Transects illustrated in the PRA GIS Regulating Plan, where in compliance with the standards of Table 3.B.16.E, PRA Sub-Area Transect Standards. [Ord. 2010-022]~~

**Table 3.B.16.E – PRA Sub-area Transect Standards**

Parcel Standards	Transect Zone				
	UC 1	UC 2	UI 1	UC 3	UI 2
Minimum Setback from Abutting Residential	400 ft.	200 ft.	200 ft.	N/A	N/A

[Ord. 2010-022]

**5. Building Types**

~~Six general building types are permitted in the PRAs; however the variation of building height by transect zones in effect yields a wider range of buildings. Permitted building types are determined by Sub-area Transect, and deviations shall be prohibited unless except where permitted by the Specialized Development district. [Ord. 2010-022]~~

**a. Mixed Use**

~~A two to six story mixed use building having retail or other non-residential uses at street level, residential units or office uses located on the second floor, and exclusively residential uses on the remaining floors. [Ord. 2010-022]~~

**b. Block Building**

~~A two to eight story building limited to the UC Sub-areas, accommodating a predominant single use such as offices, other type of employment center, or residential uses. The provision of ground floor retail or non-residential uses serving the needs of building tenants is encouraged. [Ord. 2010-022]~~

**c. Liner Building**

~~A two to six story building limited to the UC 1 and 2 Sub-areas, used to conceal parking garages, offices or other non-residential structures from view of streets or residential neighborhoods. Liner buildings shall have retail or other non-residential uses at street level, with residential or office uses in the upper floors, may be attached to or have rear alley access between the structure to be concealed, and shall be the same height or greater than the use to be concealed. [Ord. 2010-022]~~

**d. Civic Building**

~~An architecturally distinctive building comprised of or appearing to be between two to six stories, of which a minimum of sixty percent of building area is used to accommodate public or private civic uses. Limited retail or non-residential uses in the form of storefronts or second floor offices serving the needs of the community or building tenants are encouraged. Residential uses providing for workforce of affordable housing are also encouraged. A civic building may also front a plaza, courtyard or square. [Ord. 2010-022]~~

**e. Row House**

~~A two to four story town house, or multi-family building built with similar characteristics, with accessory structures, vehicular access and parking located to the rear of the building. [Ord. 2010-022]~~

**f. Apartment Building**

~~A two to four story multi-family residential building. The principal entrance is typically recessed from the sidewalk via a courtyard, forecourt or other similar means. A limited amount of ground floor retail or non-residential uses may be permitted to provide for the needs of tenants where fronting usable open space areas or a primary street frontage. [Ord. 2010-022]~~

**6. Parking and Loading**

~~Parking and loading for each tenant shall be located behind buildings or a street wall. Parking shall only be permitted in front of buildings in the form of on-street parking. [Ord. 2010-022]~~

**7. Streetscape and Usable Open Space**

~~Examples of required PRA streetscape improvements include: [Ord. 2010-022]~~

**a. A pedestrian oriented streetscape along all street frontages; [Ord. 2010-022]**

**b. Plazas, squares and other forms of usable open space in front of or adjacent to buildings; [Ord. 2010-022]**

**c. Additional sidewalks or pathways to establish a complete pedestrian circulation network that links all uses and parking lots to perimeter street frontages; and, [Ord. 2010-022]**

**d. Accommodations for Art. [Ord. 2010-022]**

**8. Landscape and Open Space Transitional Elements**

**Notes:**

Underlined indicates **new** text. If being relocated destination is noted in bolded brackets [**Relocated to:** ].

~~Stricken~~ indicates text to be **deleted**.

*Italicized* indicates text to be relocated. Source is noted in bolded brackets [**Relocated from:** ].

.... A series of four bolded ellipses indicates language omitted to save space.

**EXHIBIT V**  
**URBAN REDEVELOPMENT AREA OVERLAY (URAO)**  
**SUMMARY OF AMENDMENTS**  
**(Updated 6-27-11)**

~~Landscaping in the PRA shall be in an urban form that compliments the intended intensity and density of the PRA corridors, with an emphasis on the use of materials and design that enhances pedestrian areas, allows for improved visual surveillance from building windows, but also minimizes impacts to adjacent residential developments. Drainage retention areas, preserves and other similar low intensity open space areas shall be located to provide a transition between commercial uses and existing adjacent residential neighborhoods, or parcels with a residential FLU designation, when possible. [Ord. 2010-022]~~

**E. PRA Use Matrix**

The list of uses permitted within the URAO shall be in accordance with the following.

**1. Standard Districts, PDDs or Other Overlays**

Uses permitted in standard Zoning districts, PDDs or other Zoning Overlays shall be in accordance with Table 4.A.3.A, Use Matrix, Table 3.E.1.B, PDD Use Matrix, or any applicable Art. 3.B, Overlays, use matrices.

**2. UC or UI Districts**

The list of permitted land uses for parcels with UC or UI Zoning shall be in accordance with Table 3.B.16.F, PRA Permitted Use Schedule, and the following:

**a. Right to Continue or Change Uses**

Those uses that were legally established prior to the adoption of Zoning Resolutions R-10-1344 and R-10-1345 (Applications 2010-00667 and 00668, UC and UI Districts, respectively) shall be permitted to continue in accordance with Art. 1.E, Prior Approvals, or 1.F, Non-conformities. A change in use shall only be permitted if the proposed use complies with all of the following:

- 1) Listed in Table 3.B.16.E, PRA Use Matrix;
- 2) Does not exceed the limitations of Art. 1.F, Non-conformities;
- 3) Is entirely located within existing buildings; and,
- 4) Parking is provided in accordance with the minimum parking requirements of Art. 6, Parking, inclusive of the minimum parking requirements of Table 6.A.1.B, Minimum Off Street Parking and Loading Requirements. Previously approved PDDs may apply any vested parking requirements in accordance with Art. 1.E, Prior Approvals, with exception to applications for Conditional Uses.

**b. New Uses in Compliance PRA Requirements**

New Uses for Development Orders for new construction of buildings, structures or outdoor uses that complies with all PRA requirements, including any approved Waivers, shall be permitted in accordance with Table 3.B.16.F, PRA Use Matrix for the applicable Zoning District and Transect Zone. Variances or Waivers shall not be permitted from the requirements of Table 3.B.16.F, PRA Permitted Use Schedule.

**3. Residential Uses**

Residential uses may be permitted on any floor, with exception to the following:

- 1) Where located in the same building as non-residential uses, residential uses shall either be located above or internally separated from any non-residential uses; and,
- 2) Single Family Dwelling Units shall not be permitted to front Slip Street or Primary Frontages.

**4. Outdoor Uses**

~~Additional standards are established for non-residential outdoor uses, excluding passive recreation areas, ATMs, or other similar uses, to ensure compatibility with the streetscape, usable open space areas, and any abutting residential uses or parcels with a residential FLU designation. [Ord. 2010-022]~~

**[Relocated from Art. 3.B.16.F.6.e.6), Outdoor Uses]**

**a. Residential Setbacks**

~~Outdoor uses shall be setback a minimum of 200 feet from any abutting non-PRA residential use or parcel with a residential future land use designation, unless approved by the BCC as a Type II URAO Waiver or in conjunction with a Conditional Use approval. This shall include vehicular access and parking for vehicular related uses such as gasoline sales, car washes, or drive through facilities, but shall not include drive through facilities for Financial Institutions or ATM lanes. [Ord. 2010-022]~~

**[Relocated from Art. 3.B.16.F.6.e.6)a), Residential Setbacks]**

**b. Screening**

~~Outdoor uses, excluding uses such as outdoor dining uses in compliance with Residential Setbacks, walk up Restaurant take out windows, shall be screened from all streets by the use of a Street Wall comprised of either or a combination of the following: [Ord. 2010-022]~~

- 1) Buildings or similar structures; or, **[Ord. 2010-022]**
- 2) A five foot wide landscape strip that includes a minimum 30 inch high hedge or concrete wall, and canopy, multi-trunk or flowering trees planted 30 feet on center. Breaks to allow for pedestrian or vehicular access shall be permitted. **[Ord. 2010-022]**

**[Relocated from Art. 3.B.16.F.6.e.6)b), Screening]**

**c. Drive-through Uses and Gasoline Service Facilities**

**Notes:**

Underlined indicates **new** text. If being relocated destination is noted in bolded brackets **[Relocated to: ]**.

~~Stricken~~ indicates text to be **deleted**.

*Italicized* indicates text to be relocated. Source is noted in bolded brackets **[Relocated from: ]**.

.... A series of four bolded ellipses indicates language omitted to save space.

**EXHIBIT V**  
**URBAN REDEVELOPMENT AREA OVERLAY (URAO)**  
**SUMMARY OF AMENDMENTS**  
**(Updated 6-27-11)**

*All drive-through lanes and gasoline service areas, inclusive of pump islands, canopies, and queuing areas shall be located behind buildings or the Street Wall screening requirements above, and shall be consistent with Figure 3.B.16.F, Typical Gasoline Service Facilities and Figure 3.B.16.F, Typical Drive-through Configurations. Exceptions shall be permitted for drive through facilities that are located inside a building or side façade, subject to approval by the County Engineer, where designed similar to Figure 3.B.16.F, Typical Drive Through Configurations. [Ord. 2010-022]*

**[Relocated from Art. 3.B.16.F.6.e.6)c), Drive Through Uses and Gasoline Service Facilities]**

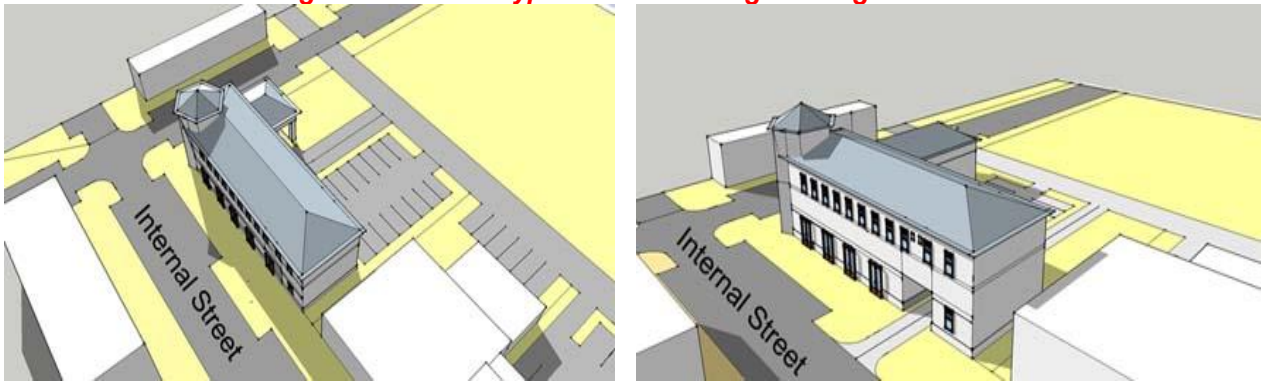
**Figure 3.B.16.F – Typical Gasoline Service Facilities**



*[Ord. 2010-022]*

**[Relocated from Fig. 3.B.16.F, Typical Gasoline Service Facilities]**

**Figure 3.B.16.F – Typical Drive Through Configurations**



*[Ord. 2010-022]*

**[Relocated from Fig. 3.B.16.F, Typical Gasoline Service Facilities]**

(This space left blank intentionally.)

**Notes:**

Underlined indicates **new** text. If being relocated destination is noted in bolded brackets **[Relocated to: ]**.

~~Stricken~~ indicates text to be **deleted**.

*Italicized* indicates text to be relocated. Source is noted in bolded brackets **[Relocated from: ]**.

.... A series of four bolded ellipses indicates language omitted to save space.

**EXHIBIT V**  
**URBAN REDEVELOPMENT AREA OVERLAY (URAO)**  
**SUMMARY OF AMENDMENTS**  
(Updated 6-27-11)

**Table 3.B.16.E-F – PRA Permitted Use Matrix Schedule (1)(2)(3)**

Use Type	Transect Sub-Zones							Note
	UC 1	UC 2	UC 3	UI 1	UI 2	SD (2)	Non-Conforming (3)	
<b>Residential Uses</b>								
<u>Single Family</u>	P	P	P	P	P			122
<u>Zero Lot Line</u>	D	D	D	D	D			142
Townhouse	D	D	D	D	D	D		132
Multi-family	D	D	D	D	D	D		82
Accessory Dwelling	D	D	D	D	D	D		1
Congregate Living Facility, Type <u>1 I</u>	D	D	D	D	D	D		34
Congregate Living Facility, Type <u>2 II</u>	D	D	D	D	D	D		34
Congregate Living Facility, Type <u>3 III</u>	D	D	D	D	D	D		34
<u>Estate Kitchen</u>	D	D	D	D	D	D		48
Garage Sale	P	P	P D	P D	P D	D		60
Guest Cottage	D	D	D	D	D	D		66
Home Occupation	P D	P D	P D	P D	P D	D		70
Kennel, Type I (Private)	D	D	D	D	D	D		73
Nursing Convalescent Facility	D	D	D	D	D	D		90
Security or Caretaker Quarters	D	D	D	D	D	D		119
<b>Commercial Uses</b>								
Adult Entertainment	S	S		S		S		2
<u>Auction, Enclosed (4)</u>	D	D	D	D	D			16
Auto Paint or Body Shop	A	A	A	A	A	A		17
<u>Auto Service Station Gas and Fuel Retail</u>	A	A	A	A	A	A		18
Bed and Breakfast	D	D	D	D	D	D		20
Broadcast Studio	D	D	D	D	D	D	D	21
<u>Building Supplies</u>						A		22
Car Wash	D	D	D	D	D	A		25
Catering Services	D	D	D	D	D	D	D	26
Convenience Store	D	D	D	D	D	D		36
Convenience Store with Gas Sales	D	D	D	D	D	A		37
<u>Day Labor Employment Service</u>	A	A	A	A	A			41
Dispatching Office	D	D	D	D	D	D		42
Dog Daycare	D	D	D	D	D	D	D	43
Financial Institution	D L	D L	D L	D L	D L	L	L	55
<u>Flea Market, Open</u>	A	A	A	A	A			58
Flea Market, Enclosed	D	D	D	D	D	D		57
Funeral Home or Crematory	A	A	A	A	A	A		59
Green Market	D	D	D	D	D	D		64
Hotel, Motel, SRO, Rooming and Boarding	D	D	D	D	D	D		72
<u>Kennel, Type II (Commercial)</u>				D		A		74-1
Kennel, Type III (Commercial Enclosed)	D	D	D	D	D	D		74-2
<u>Kennel, Type IV (Animal Shelter)</u>	A	A	A	A	A			74-3
<u>Kiosk</u>	D	D	D	D	D			75
Laundry Services (4)	D	D	D	D	D	D	P	78
Lounge, Cocktail	D	D	A	D	A	D		79
Medical or Dental Office (4)	D	D	D	D	D	D	P	83
<u>Monument Sales, Retail</u>	D	D	D	D	D			86
<b>Note:</b>								
<b>1.</b>	<u>Deviations from this table shall be prohibited.</u>							
<b>21.</b>	<u>Any outdoor uses shall comply with Art. 4.B.16.E.4, Residential Setbacks. Further restrictions may depend on building type and floor location.</u>							
<b>2.</b>	<u>Any project that wishes to operate a use with a drive-thru must receive a Specialized District designation.</u>							
<b>3.</b>	<u>Those uses that were legally established prior to the adoption of Zoning Resolutions R-10-1344 and R-10-1345 (Applications 2010-00667 and 00668, UC and UI Districts, respectively) shall be permitted to continue in accordance with Art. 1.E, Prior Approvals, or 1.F, Non-conformities. Change in use permitted subject to limitations of Art. 3.B.16.E.2.a, Right to Continue or Change Use. New uses permitted in non-conforming prior approvals.</u>							
<b>4.</b>	<u>The change in use for a previously approved non-residential structure shall be permitted by right, if in compliance with Art. 3.B.16.E.2.a, Right to Continue or Change Use.</u>							
<b>Key:</b>								
<b>P</b>	Permitted by Right <u>(limited to new uses permitted for non-conforming prior approvals).</u>							
<b>S</b>	Permitted subject to Special Permit approval.							
<b>D</b>	Permitted subject to DRO approval.							
<b>B</b>	<u>Permitted subject to Zoning Commission Approval.</u>							
<b>A</b>	Permitted subject to Board of County Commission Approval.							
<b>L</b>	<u>Limited use -- Permitted in the UC or UI districts only where allowed as a P or D under Supplementary Standards, and shall not include any drive through uses, or other similar outdoor vehicular related uses such as fueling stations or vehicle sales or rental display or storage.</u>							

1  
2  
3  
4  
5

(This space left blank intentionally.)

**Notes:**

Underlined indicates **new** text. If being relocated destination is noted in bolded brackets [**Relocated to:**].

~~Stricken~~ indicates text to be **deleted**.

*Italicized* indicates text to be relocated. Source is noted in bolded brackets [**Relocated from:**].

.... A series of four bolded ellipses indicates language omitted to save space.



**EXHIBIT V**  
**URBAN REDEVELOPMENT AREA OVERLAY (URAO)**  
**SUMMARY OF AMENDMENTS**  
(Updated 6-27-11)

**Table 3.B.16.E-F – PRA Permitted Use Matrix Schedule (1)(2)(3)**

Use Type	Transect Sub-Zones							Note
	UC 1	UC 2	UC 3	UI 1	UI 2	SD (2)	Non-Conforming (3)	
<b>Commercial Uses</b>								
Office, Business or Professional (4)	D	D	D	D	D	D	P	91
Parking Garage, Commercial	D	D	D	D	D	D		95
<del>Parking Lot, Commercial</del>	<del>A</del>	<del>A</del>	<del>A</del>	<del>A</del>	<del>A</del>	<del>A</del>		<del>96</del>
Pawnshop	A	A	A	A	A	A		97
Personal Services (4)	D	D	D	D	D	D	P	98
Printing and Copying Services (4)	D	D	D	D	D	D	P	100
<del>Real Estate Sales Model</del>								<del>102</del>
Repair and Maintenance, General	D	D	D	D	D	A		107
Repair Services, Limited (4)	D	D	D	D	D	D	P	108
Restaurant, Type I	<del>D</del>	<del>D</del>	<del>D</del>	<del>D</del>	<del>D</del>	<del>L</del>	<del>L</del>	109
Restaurant, Type II	D	D	D	D	D	D		111
Retail Sales, Auto Accessories and Parts (4)	D	D	D	D	D	D		113
Retail Sales, General (4)	D	D	D	D	D	D	P	114
Retail Sales, Mobile or Temporary	S	S	S	S	S	S	S	115
Self-Service Storage	<del>D</del> A	<del>D</del> A	<del>D</del>	<del>D</del> A	<del>D</del>	<del>A</del>		120
Theater, Indoor	D	D	A	D	A	A		129
Vehicle Sales and Rental	<del>D</del> L	<del>D</del> L	<del>D</del>	<del>D</del> L	<del>D</del>	<del>L</del>		135
Veterinary Clinic	<del>D</del> L	<del>D</del> L	<del>D</del>	<del>D</del> L	<del>D</del>	<del>D</del>	<del>L</del>	136
Vocational School (4)	D	D	D	D	D	P	P	137
<del>Work/Live Space</del>	<del>D</del>	<del>D</del>	<del>D</del>	<del>D</del>	<del>D</del>			<del>141-1</del>
<del>Live/Work</del>	<del>D</del>	<del>D</del>	<del>D</del>	<del>D</del>	<del>D</del>			<del>141-2</del>
<b>Public and Civic Uses</b>								
Assembly, Nonprofit Institutional	D	D	D	D	D	D		14
Assembly, Nonprofit Membership	D	D	D	D	D	D		15
College or University <sup>3</sup>	D	D	D	D	D	D		30
Day Camp	D	D	D	D	D	D		39
Day Care, General	D	D	<del>D</del> A	D	<del>D</del> A	<del>D</del>		40
Day Care, Limited	D	D	<del>D</del> A	D	<del>D</del> A	<del>D</del>		40
Government Services	D	D	D	D	D	D	D	63
<del>Helipad</del>	<del>A</del>	<del>A</del>		<del>A</del>				<del>10</del>
Hospital or Medical Center	<del>D</del> A	<del>D</del> A	<del>D</del>	<del>D</del> A	<del>D</del>	<del>A</del>		71
<del>Homeless Resource Center</del>	<del>A</del>	<del>A</del>	<del>A</del>	<del>A</del>	<del>A</del>			<del>70-1</del>
Place of Worship	D	D	D	D	D	D		29
School, Elementary or Secondary	D	D	D	D	D	D		118
<b>Recreational Uses</b>								
Entertainment, Indoor	D	D	D	D	D	D	L	45
<del>Entertainment, Outdoor</del>	<del>A</del>	<del>A</del>	<del>A</del>	<del>A</del>	<del>A</del>	<del>A</del>		<del>46</del>
Fitness Center	D	D	D	D	D	D	L	56
Gun Club, Enclosed	A	A	A	A	A	A		67
Park, Passive	D	D	D	D	D	D		93
Park, Public	D	D	D	D	D	D		94
Park, Neighborhood	D	D	D	D	D	D		92
Special Event	S	S	S	S	S	S		124
<b>Agricultural Uses</b>								
Community Vegetable Garden (4)	D	D	D	D	D	D		32
Farmers Market (4)	D	D	D	D	D	D		52
<del>Nursery, Retail</del>	<del>D</del>	<del>D</del>	<del>D</del>	<del>D</del>	<del>D</del>	<del>D</del>		<del>88</del>
<del>Produce Stand</del>	<del>S</del>	<del>S</del>	<del>S</del>	<del>S</del>	<del>S</del>	<del>S</del>		<del>101</del>
<b>Note:</b>								
1.	Deviations from this table shall be prohibited.							
2.	Any outdoor uses shall comply with Art. 4.B.16.E.4, Residential Setbacks. Further restrictions may depend on building type and floor location.							
2.	Any project that wishes to operate a use with a drive-thru must receive a Specialized District designation.							
3.	Those uses that were legally established prior to the adoption of Zoning Resolutions R-10-1344 and R-10-1345 (Applications 2010-00667 and 00668, UC and UI Districts, respectively) shall be permitted to continue in accordance with Art. 1.E, Prior Approvals, or 1.F, Non-conformities. Change in use permitted subject to limitations of Art. 3.B.16.E.2.a, Right to Continue or Change Use. New uses permitted in non-conforming prior approvals.							
4.	The change in use for a previously approved non-residential structure shall be permitted by right, if in compliance with Art. 3.B.16.E.2.a, Right to Continue or Change Use.							
<b>Key:</b>								
P	Permitted by Right (limited to new uses permitted for non-conforming prior approvals).							
S	Permitted subject to Special Permit approval.							
D	Permitted subject to DRO approval.							
B	Permitted subject to Zoning Commission Approval.							
A	Permitted subject to Board of County Commission Approval.							
L	Limited use—Permitted in the UC or UI districts only where allowed as a P or D under Supplementary Standards, and shall not include any drive through uses, or other similar outdoor vehicular related uses such as fueling stations or vehicle sales or rental display or storage.							

1  
2  
3  
4

(This space left blank intentionally.)

**Notes:**

Underlined indicates **new** text. If being relocated destination is noted in bolded brackets [**Relocated to:**].

~~Stricken~~ indicates text to be **deleted**.

*Italicized* indicates text to be relocated. Source is noted in bolded brackets [**Relocated from:**].

.... A series of four bolded ellipses indicates language omitted to save space.

**EXHIBIT V**  
**URBAN REDEVELOPMENT AREA OVERLAY (URAO)**  
**SUMMARY OF AMENDMENTS**  
**(Updated 6-27-11)**

**Table 3.B.16.E-F – PRA Permitted Use Matrix Schedule (1)(2)(3)**

Use Type	Transect Sub-Zones						Note
	UC 1	UC 2	UC 3	UI 1	UI 2	SD (2) Non-Conforming (3)	
<b>Utilites and Excavation</b>							
<del>Air Stripper, Remedial</del>	<del>A</del>	<del>A</del>	<del>A</del>	<del>A</del>	<del>A</del>		<del>11</del>
Communication Cell Sites on Wheels (COWS)	S	S	S	S	S	S	31
Communication Panels, or Antennas, Commercial	A	A	A	A	A	A	31
<del>Communication Tower, Commercial</del>	<del>A</del>	<del>A</del>	<del>A</del>	<del>A</del>	<del>A</del>		<del>31</del>
<del>Electrical Transmission Facility</del>	<del>A</del>	<del>A</del>	<del>A</del>	<del>A</del>	<del>A</del>		<del>44-2</del>
<del>Recycling Collection Station</del>	<del>S</del>	<del>S</del>	<del>S</del>	<del>S</del>	<del>S</del>		<del>106</del>
<del>Recycling Drop Off Bin</del>	<del>S</del>	<del>S</del>	<del>S</del>	<del>S</del>	<del>S</del>		<del>104</del>
Utility, Minor	D	D	D	D	D	D	134
Water or Treatment Plant	A	A	A	A	A	A	139
<b>Industrial Uses</b>							
<del>Data Information Processing</del>	<del>D</del>	<del>D</del>	<del>D</del>	<del>D</del>	<del>D</del>		<del>38</del>
Film Production Studio	D	D	D	D	D	A	54
Laboratory, Industrial Research	D	D	A	D	A	A	76
<del>Machine or Welding Shop</del>						A	<del>80</del>
Medical or Dental Laboratory (4)	D	D	D	D	D	A	84
Transportation Facility	A			A		A	133
<b>[Ord. 2010-022]</b>							
<b>Note:</b>							
<b>1.</b>	<del>Deviations from this table shall be prohibited.</del>						
<b>21.</b>	<del>Any outdoor uses shall comply with Art. 4.B.16.E.4, Residential Setbacks. Further restrictions may depend on building type and floor location.</del>						
<b>2.</b>	<del>Any project that wishes to operate a use with a drive-thru must receive a Specialized District designation.</del>						
<b>3.</b>	<del>Those uses that were legally established prior to the adoption of Zoning Resolutions R-10-1344 and R-10-1345 (Applications 2010-00667 and 00668, UC and UI Districts, respectively) shall be permitted to continue in accordance with Art. 1.E, Prior Approvals, or 1.F, Non-conformities. Change in use permitted subject to limitations of Art. 3.B.16.E.2.a, Right to Continue or Change Use. New uses permitted in non-conforming prior approvals.</del>						
<b>4.</b>	<del>The change in use for a previously approved non-residential structure shall be permitted by right, if in compliance with Art. 3.B.16.E.2.a, Right to Continue or Change Use.</del>						
<b>Key:</b>							
<b>P</b>	Permitted by Right <del>(limited to new uses permitted for non-conforming prior approvals).</del>						
<b>S</b>	Permitted subject to Special Permit approval.						
<b>D</b>	Permitted subject to DRO approval.						
<b>B</b>	Permitted subject to Zoning Commission Approval.						
<b>A</b>	Permitted subject to Board of County Commission Approval.						
<b>L</b>	<del>Limited use – Permitted in the UC or UI districts only where allowed as a P or D under Supplementary Standards, and shall not include any drive through uses, or other similar outdoor vehicular related uses such as fueling stations or vehicle sales or rental display or storage.</del>						

**F. PRA Design and Development Standards**

**1. General Uses Permitted by Building Type or Floor**

~~Table 3.B.17.F, General Uses Permitted by Building Type or Floor, identifies permitted building types by Sub-area Transect, building height, and allowable uses by floor, to ensure development will serve the needs of residents while mitigating adverse impacts to existing neighborhoods. This section shall only apply to uses in the PRAs. See Art. 3.B.16.F.7, for a listing of specific uses permitted and related approval processes. [Ord. 2010-022]~~

(This space left blank intentionally.)

**Notes:**

Underlined indicates **new** text. If being relocated destination is noted in bolded brackets [**Relocated to:** ].

~~Stricken~~ indicates text to be **deleted**.

*Italicized* indicates text to be relocated. Source is noted in bolded brackets [**Relocated from:** ].

.... A series of four bolded ellipses indicates language omitted to save space.

**EXHIBIT V**  
**URBAN REDEVELOPMENT AREA OVERLAY (URAO)**  
**SUMMARY OF AMENDMENTS**  
**(Updated 6-27-11)**

1

**Table 3.B.16.F – General Uses Permitted by Building Type or Floor**

TZ	Urban-Center								Urban-Infill																															
	UC-1				UC-2				UC-3				UI-1				UI-2																							
Elevation																																								
Plan-View																																								
Sub-areas	UC-1								UC-2								UC-3								UI-1								UI-2							
Floor	1	2	3	4	5	6	7	8	1	2	3	4	5	6	1	2	3	4	5	6	1	2	3	4	5	6	1	2	3	4	5	6								
Mixed-Use	C-O CV	O R	O R	C-O CV	R	(gs)	N/A	(gs)	C-O CV	O R	O R	R	(gs)	n/a	C-O CV	O R	O R	C-O CV	R	(gs)	C-O CV	O R	O R	C-O CV	R	(gs)	C-O CV	O R	O R	C-O CV	R	(gs)								
Block (1)	All	O, R, CV	O, R, CV	All	O, R, CV	(gs)	(gs)	(gs)	All	O, R	O, R	O, R, CV	(gs)	(gs)	All	O, R	O, R	All	O, R, CV	(gs)	All	O, R	O, R	All	O, R, CV	(gs)	All	O, R	O, R	All	O, R, CV	(gs)								
Liner (2)	All	O, R	O, R	O, R	R (gs)	N/A	N/A	N/A	All	O, R	O, R	O, R	R (gs)	n/a	All	O, R	O, R	All	O, R, CV	(gs)	All	O, R	O, R	All	O, R, CV	(gs)	All	O, R	O, R	All	O, R, CV	(gs)								
Civic (3)		CV	CV	CV	CV	(gs)	N/A	N/A	CV	CV	CV	CV	CV	n/a	CV	CV	CV	CV	CV	(gs)	CV	CV	CV	CV	CV	n/a	CV	CV	CV	CV	CV	n/a								
Apartment	R (4)	R	R	R	R	(gs)	N/A	N/A	R (4)	R	R	R	R	n/a	R (4)	R	R	R	R	(gs)	R (4)	R	R	R	R	n/a	R (4)	R	R	R	R	n/a								
Rowhouse		R	R	R	R	(gs)	N/A	N/A		R	R	R	R	n/a		R	R	R	R	(gs)		R	R	R	R	n/a		R	R	R	R	n/a								

**[Ord. 2010-022]**

**Use-Classification Key:** R = Residential; C = Commercial, Other; O = Commercial, Office; CV = Public and Civic

**Notes:**

1. A block-building shall be a "predominantly single use building, devoted to employment, office or residential uses. Other permitted uses shall also be allowed.
2. Internal building located behind liner building may be a parking garage, or any use permitted in the TZ Sub-area — with no limits for uses by floor.
3. A minimum of 60 percent building square footage shall be for governmental, institutional or other civic use. 40% or less may apply Mixed Use Building uses by floor.
4. Non-residential uses shall be uses permitted shall be permitted for first floor primary frontages, or other frontage facing usable open space area such as plazas and squares.

gs LEED silver; Building floor only permitted where in compliance with Green Building Incentive Program.  
 gg LEED gold; Building floor only permitted where in compliance with Green Building Incentive Program.

2  
3  
4  
5  
6  
7  
8  
9  
10  
11

**1. PRA Transect Zones (TZ)**  
*Transect Zones are distinct categories that define and organize density and intensity ranging from the most urban to the least urban. The URAO establishes the Urban Center (UC) and Urban Infill (UI) FLU designations for the PRAs, and further refines these designations using sub-areas as transect zones. Transect zones facilitate the development of urban forms while providing for gradual transitions in building scale and use intensity, rather than rigid distinctions. The default location for the URAO Transect Zones shall be in accordance with the PRA GIS Regulating Plan maintained by PZB. [Ord. 2010-022]*  
**[Relocated from Art. 3.B.16.E.4, PRA Transect Zones (TZ)]**

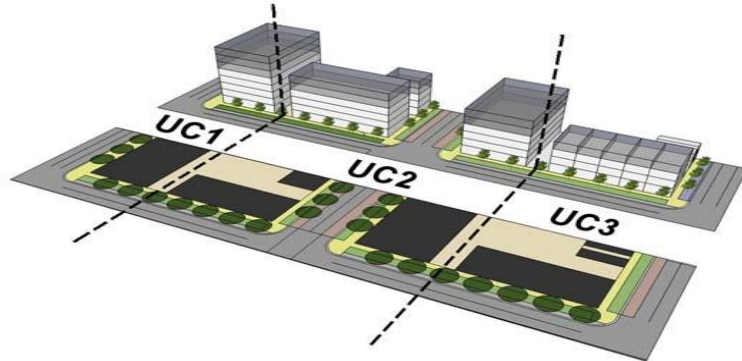
**Notes:**  
Underlined indicates **new** text. If being relocated destination is noted in bolded brackets **[Relocated to: ]**.  
~~Stricken~~ indicates text to be **deleted**.  
*Italicized* indicates text to be **relocated**. Source is noted in bolded brackets **[Relocated from: ]**.  
 .... A series of four bolded ellipses indicates language omitted to save space.

**EXHIBIT V**  
**URBAN REDEVELOPMENT AREA OVERLAY (URAO)**  
**SUMMARY OF AMENDMENTS**  
*(Updated 6-27-11)*

**a. Urban Center (UC) Sub-area Transects**

The UC is designated at prominent intersections and is the most intense PRA district, typically comprised of larger interconnected commercial and buildings containing a wide variety of uses, of at least two stories in height that create a continuous street wall along designated street frontages. A well-balanced mix of residential, commercial, civic, and recreational uses is encouraged, but may also be a requirement of the PRA TCEA. The UC is broken down into three distinct Sub-areas, as follows: [Ord. 2010-022]

**Figure 3.B.16.E – PRA Transect Zones and Sub-areas**



[Ord. 2010-022]

[Relocated from Table 3.B.16.E, PRA Transect Zones and Sub-areas]

**1) UC 1 Sub-area**

The most intense Sub-area accommodates the most intense types of uses and largest building scale permitted in the PRAs. [Ord. 2010-022]

**2) UC 2 Sub-area**

This Sub-area allows for the same intensity of uses, but begins a physical transition to the UC 3 Sub-area. [Ord. 2010-022]

**3) UC 3 Sub-area**

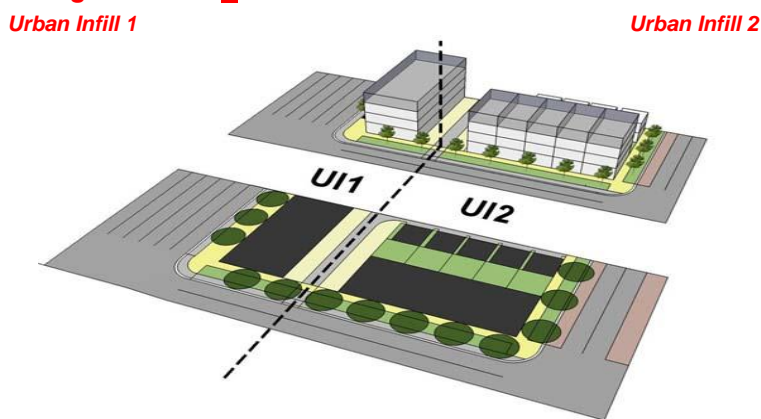
The least intense UC Sub-area intended to provide for a transition between the more intense UC 1 and 2 Sub-areas, and abutting residential neighborhoods or adjacent UI Sub-areas. [Ord. 2010-022]

[Relocated from Art. 3.B.16.E.4.a, Urban Center (UC) Sub-area Transects]

**b. Urban Infill (UI) Sub-area Transects**

The UI accommodates mixed use redevelopment along the corridors, while providing a transition to the adjacent, existing residential neighborhoods. The UI is broken down into two distinct sub-areas, as follows: [Ord. 2010-022]

**Figure 3.B.16.F – PRA Transect Zones and Sub-areas**



[Ord. 2010-022]

[Relocated from Table 3.B.16.E, PRA Transect Zones and Sub-areas]

**1) UI 1 Sub-area**

A moderately intense Sub-area accommodating commercial, mixed use, and residential uses. [Ord. 2010-022]

**2) UI 2 Sub-area**

The least intense UI Sub-area intended to provide for a gradual transition between the UI 1 Sub-area and adjacent residential areas. [Ord. 2010-022]

[Relocated from Art. 3.B.16.E.4.b, Urban Infill Sub-area Transects]

**c. TZ Sub-area Modifications**

The DRO shall have the authority to allow modifications to the location and boundaries of the default UC or UI Sub-area Transects illustrated in the PRA GIS Regulating Plan,

**Notes:**

Underlined indicates **new** text. If being relocated destination is noted in bolded brackets [Relocated to: ].

~~Stricken~~ indicates text to be **deleted**.

*Italicized* indicates text to be relocated. Source is noted in bolded brackets [Relocated from: ].

.... A series of four bolded ellipses indicates language omitted to save space.

**EXHIBIT V**  
**URBAN REDEVELOPMENT AREA OVERLAY (URAO)**  
**SUMMARY OF AMENDMENTS**  
*(Updated 6-27-11)*

1                    *where in compliance with the standards of Table 3.B.16.F, PRA Sub-Area Transect*  
2                    *Standards. [Ord. 2010-022]*  
3                    **[Relocated from Art. 3.B.16.E.4.c, TZ Sub-area Deviations]**  
4

**Table 3.B.16.F – PRA Sub-area Transect Standards**

Parcel Standards	Transect Zone				
	UC 1	UC 2	UI 1	UC 3	UI 2
<b>Minimum Setback from Abutting Residential</b> <i>[Ord. 2010-022]</i>	400 ft.	200 ft.	200 ft.	N/A	N/A

**[Relocated from Table 3.B.16.E, PRA Sub-area Transect Standards]**

**2. Access and Lot Frontage**

Access shall be limited to minimize curb cuts to streets to improve traffic flow and reduce pedestrian-vehicular conflicts. Where available, access from rear alleys is required. **[Ord. 2010-022]**

**a. External Access**

One access point shall be permitted for each 160 linear feet of street frontage. Access shall be in the form of a street or alley, unless exempted otherwise herein. ~~Parcels with secondary street frontages shall be required to provide rear alley access or a wider street, unless bounded by a street along the rear property line.~~ **[Ord. 2010-022]**

**b. Internal Access**

No more than one access point or alley shall be permitted for each 160 linear feet of street frontage to allow for access to parking and loading, drive through facilities, or other similar uses. A maximum of two access points shall be permitted per block face. **[Ord. 2010-022]**

**c. Existing Small Parcel Exception**

Parcels ~~that existing prior to the adoption of the URAO~~ with less than 160 feet of frontage shall be permitted to establish one access point along a perimeter street; ~~however, alley access shall be encouraged as the primary means of vehicular access where feasible.~~ **[Ord. 2010-022]**

**3. Block Standards Design**

Blocks shall be created by utilizing streets and alleys to provide continuous pedestrian and vehicular circulation, interconnectivity and accessibility in PRA projects. Cul-de-sacs and other dead-end streets shall not be permitted unless it can be demonstrated that physical constraints prohibit practical alternatives. Any new blocks shall comply with the following: **[Ord. 2010-022]**

**a. Applicability**

Blocks are required for projects five or more acres in size, or where the subdivision of land is proposed, excluding lot recombination. **[Ord. 2010-022]**

**b. Minimum Dimensions**

**Table 3.B.16.F. - Block Dimension Requirements (1)**

Transect Zone	Block Face (2)		Block Perimeter	
	Average	Maximum	Average	Maximum
<b>UC</b>	300 – 500 ft.	600 ft.	1,500 – 1,800 ft.	2,500 ft.
<b>UI</b>			1,200 – 1,500 ft.	1,800 ft.
<b>Notes:</b>				
1. Exceptions may be permitted only where PBC DEPW requirements preclude required vehicular access points necessary to complete the block structure.				
2. A block face greater than 400 ft. shall provide for an alley, lobby, or other mid-block pedestrian pass through connecting to another street, alley, parking structure or other internal block use.				
<del>Deviations shall be prohibited.</del>				
<b>[Ord. 2010-022]</b>				

**c. Block Frontage**

All blocks shall have frontage on a perimeter or internal street. Streets shall be used to interconnect blocks. When using alleys to meet block requirements, they shall only be permitted along the side or rear of a block where streets are not required. **[Ord. 2010-022]**

**d. Subdivision**

Any subdivision of land shall comply with all lot dimensions applicable to the UC ~~or~~ UI ~~or~~ SD district, with exception to townhouse ~~or~~ ZLL lots. **[Ord. 2010-022]**

**e. PDD Subdivision Alternative**

A PRA Development Order may apply for an exemption from subdivision recordation requirements and subdivide by fee title conveyance of individual lots in accordance with the approval process and requirements of Art. 11.A.6.B, Subdivision of Commercial and Industrial Building Sites. **[Ord. 2010-022]**

**Notes:**

Underlined indicates **new** text. If being relocated destination is noted in bolded brackets **[Relocated to: ]**.

~~Stricken~~ indicates text to be **deleted**.

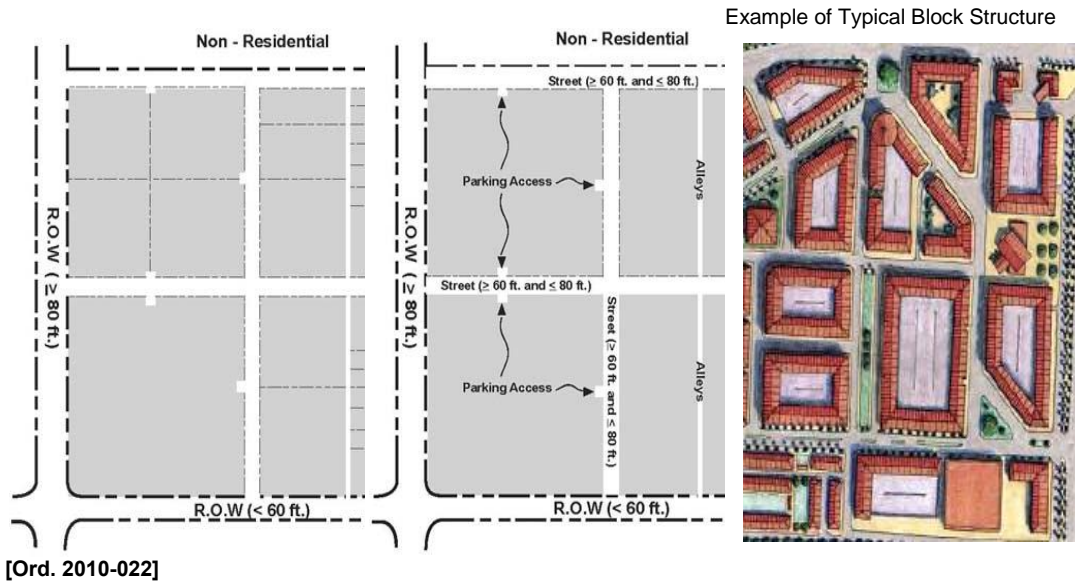
*Italicized* indicates text to be relocated. Source is noted in bolded brackets **[Relocated from: ]**.

.... A series of four bolded ellipses indicates language omitted to save space.

**EXHIBIT V**  
**URBAN REDEVELOPMENT AREA OVERLAY (URAO)**  
**SUMMARY OF AMENDMENTS**  
(Updated 6-27-11)

1

**Figure 3.B.16.F – Typical Example of PRA Blocks, Streets and Subdivision**



[Ord. 2010-022]

2  
3  
4  
5  
6  
7  
8  
9  
10  
11  
12  
13  
14  
15  
16  
17  
18  
19  
20  
21  
22  
23  
24  
25  
26  
27  
28  
29  
30  
31  
32  
33  
34  
35  
36  
37  
38  
39  
40  
41  
42  
43  
44  
45

**4. Frontage Classifications and Street Standards**

This code addresses the design of perimeter and internal streets and establishes related standards to ensure that pedestrian amenities and walkways, buildings and other improvements are properly and safely situated. [Ord. 2010-022]

**a. Frontage Classifications Perimeter Street Frontages**

~~Perimeter streets are defined in accordance with the frontage types of the GIS Regulating Plan, as slip street, primary or secondary frontages. [Ord. 2010-022]~~

*Frontage classifications define the details of the pedestrian realm located between the public R-O-W or internal streets and the building facade. Three frontage types are established, as follows: Slip Street, Primary, and Secondary. The default location for the PRA Frontage Types shall be in accordance with Maps LU 9.1 and LU 9.2, Urban Redevelopment Area Regulating Plan. [Ord. 2010-022]*

**[Relocated from Art. 3.B.16.E.3, Frontage Classifications]**

**1) Slip Street Frontage Slip Streets**

~~The slip street establishes a pedestrian oriented parallel street with on-street parking accommodations immediately abutting a commercial corridor. [Ord. 2010-022]~~

*The Slip Street is an optional designation for areas that were determined to have sufficient depth to accommodate landscaping along the existing thoroughfare, a one-way vehicular lane, a parallel parking lane, and a wide pedestrian zone. [Ord. 2010-022]*

**[Relocated from Art. 3.B.16.E.3.a, Slip Street Frontage]**

**a) Applicability**

- (1) *The parcel, or group of parcels, has 400 feet of frontage; or*
- (2) *The parcel, or group of parcels, is located between two side streets; or*
- (3) *The parcel, or group of parcels, is located adjacent to an existing slip street. Applicants may opt to utilize the slip street in areas not designated for slip street, provided the parcel or group of parcels has at least 400 feet of frontage where a Primary Frontage type is identified. [Ord. 2010-022]*

**[Relocated from Art. 3.B.16.E.3.a.1, 2 and 3 (related to Slip Street Frontage)]**

**b) Standards**

- (1) ~~a)~~ *Vehicular traffic shall be one way, in the direction of the closest lanes on the abutting R-O-W; [Ord. 2010-022]*
- (2) ~~b)~~ *The street shall be a minimum of 12 feet wide, or as required by the County Engineer; [Ord. 2010-022]*
- (3) ~~e)~~ *Vehicle stacking and interaction with any access points shall be as required by the County Engineer; and, [Ord. 2010-022]*
- (4) ~~e)~~ *On-street parking shall only be required on one side of the street. [Ord. 2010-022]*

(This space left blank intentionally.)

**Notes:**

Underlined indicates **new** text. If being relocated destination is noted in bolded brackets **[Relocated to: ]**.

~~Stricken~~ indicates text to be **deleted**.

*Italicized* indicates text to be relocated. Source is noted in bolded brackets **[Relocated from: ]**.

.... A series of four bolded ellipses indicates language omitted to save space.

EXHIBIT V  
URBAN REDEVELOPMENT AREA OVERLAY (URAO)  
SUMMARY OF AMENDMENTS  
(Updated 6-27-11)

1

*Figure 3.B.16.F – Typical Example of Slip Street Frontage*



[Ord. 2010-022]

[Relocated from Figure 3.B.16.E, Typical Example of Slip Street Frontage]

2  
3  
4  
5  
6  
7  
8  
9

2) Primary Street Frontage

*Primary Frontages are located along adjacent thoroughfares or new internal streets, and accommodate a wide pedestrian zone, lined by the main building façade and entrance(s).* Shall comply with streetscape standards. [Ord. 2010-022]

[Relocated from Art. 3.B.16.E.3.b, Primary Street Frontage]

*Figure 3.B.16.F - Typical Example of Primary Frontage*



[Ord. 2010-022]

[Relocated from Figure 3.B.16.E, Typical Example of Primary Frontage]

10  
11  
12  
13  
14  
15  
16  
17  
18  
19  
20  
21  
22  
23

3) Secondary Street Frontage

*Secondary frontages are located along existing side streets that intersect the main commercial thoroughfare, or new internal side streets. Secondary frontages provide a planting strip for street trees and a pedestrian zone appropriate for less intense uses and building sides.* Shall comply with streetscape standards. [Ord. 2010-022]

[Relocated from Art. 3.B.16.E.3.c, Secondary Frontage]

(This space intentionally left blank.)

**Notes:**

Underlined indicates **new** text. If being relocated destination is noted in bolded brackets [Relocated to: ].

~~Stricken~~ indicates text to be **deleted**.

*Italicized* indicates text to be relocated. Source is noted in bolded brackets [Relocated from: ].

.... A series of four bolded ellipses indicates language omitted to save space.

**EXHIBIT V**  
**URBAN REDEVELOPMENT AREA OVERLAY (URAO)**  
**SUMMARY OF AMENDMENTS**  
**(Updated 6-27-11)**

1

**Figure 3.B.16.E – Typical Example of Secondary Street Frontage**



[Ord.2010-022]

[Relocated from Figure 3.B.16.E, Typical Example of Secondary Street Frontage]

2  
3  
4  
5  
6  
7  
8  
9  
10  
11  
12  
13  
14  
15  
16  
17  
18  
19  
20  
21  
22  
23  
24  
25  
26  
27  
28  
29  
30  
31  
32  
33  
34  
35  
36  
37  
38  
39  
40  
41  
42  
43  
44  
45  
46  
47  
48  
49

**b. Internal Streets**

The design for the street and on-street parking shall comply with Figure 3.F.2.A, TDD Commercial Street, or the TMD design exception summarized in Art. 3.F.4.D.2.a.1), Design Exception as illustrated in Figure 3.F.4.D, Typical Example of TMD Commercial Street with Angled Parking. Internal streetscapes shall be designed as either Primary or Secondary Frontages. Internal streets may include access ways designed to comply with minimum street standards. [Ord. 2010-022]

**c. Alleys**

Alleys shall provide primary access to parking lots, service areas, residential garages or driveways. A continuous network of alleys ~~may shall~~ serve as the primary means of vehicular ingress/egress to individual parcels. Alleys shall provide rear access to all buildings except for Block and Liner Buildings. Alleys shall conform to the requirements of Art. 3.F.2.A.a.1, Alleys. [Ord. 2010-022]

**5. Interconnectivity Standards**

Interconnectivity to adjacent residential parcels is encouraged, but not required. Interconnectivity shall be required between similar uses. In addition, the following shall apply. ~~Deviations shall be prohibited unless stated otherwise herein.~~ [Ord. 2010-022]

**a. Street Connections**

Parcels required to or proposing to establish a block structure, shall provide interconnectivity where any new internal intersections abut adjacent parcels. [Ord. 2010-022]

**b. Parallel Alley**

All parcels with frontage on a commercial corridor shall provide an alley running parallel to the corridor. The alley shall be generally located along the rear property line, or at a point that allows interconnectivity to shallower abutting lots. Where new blocks are not required or proposed, alleys may be incorporated as drive aisles within parking lots. In the event the adjacent parcel is undeveloped, a stub out shall be provided to accommodate future connections. [Ord. 2010-022]

**c. Gates**

The use of gates or other similar barriers is prohibited. Exceptions are permitted for the following: dumpsters, loading areas, and private garages or parking lots. [Ord. 2010-022]

**d. Cross Access Agreement**

When interconnectivity is required, an irrevocable cross access easement shall be provided prior to final DRO plan approval. [Ord. 2010-022]

**e. Small Parcel Exemptions**

Legal lots of record of less than one acre in size prior to the adoption of the URAO, may be exempt from interconnectivity standards, by complying with any of the following standards:

- 1) Interconnectivity has been provided to adjacent parcels establishing or allowing for a future parallel alley; or,
- 2) Applicant can demonstrate that interconnectivity requirements, other than those allowing for the establishment of a parallel alley, would adversely impact the development potential of the project.

**Notes:**

Underlined indicates **new** text. If being relocated destination is noted in bolded brackets [**Relocated to:** ].

~~Stricken~~ indicates text to be **deleted**.

*Italicized* indicates text to be relocated. Source is noted in bolded brackets [**Relocated from:** ].

.... A series of four bolded ellipses indicates language omitted to save space.



**EXHIBIT V**  
**URBAN REDEVELOPMENT AREA OVERLAY (URAO)**  
**SUMMARY OF AMENDMENTS**  
**(Updated 6-27-11)**

1  
2       **6. Building Standards**

3       The provisions of this section shall be applied in conjunction with any other applicable ULDC  
4 standards or limitations for buildings or structures, unless stated otherwise herein. **[Ord.**  
5 **2010-022]**

6       **a. Building Placement**

7       ~~The provisions of this section shall be applied in conjunction with any other applicable~~  
8 ~~ULDC standards or limitations for buildings or structures, unless stated otherwise herein.~~  
9 ~~**[Ord. 2010-022]**~~

10       **1) General**

11       ~~a) All buildings shall be a minimum of two stories, except civic buildings, or other~~  
12 ~~buildings approved as a Special Development district. **[Ord. 2010-022]**~~

13       **ab)** To maximize the street frontage of buildings and minimize the visibility of parking  
14 areas from the street, a building should be articulated so that the longest side  
15 fronts the street. When located at an intersection, the façade with the greatest  
16 length shall be considered the front. This standard does not preclude two or  
17 more facades from being designated as front facades. **[Ord. 2010-022]**

18       **be)** Taller buildings should not cast a shadow line on existing neighborhoods. To  
19 avoid this, building height should be compatible with adjacent development,  
20 which may require reducing building heights or stepping back upper stories in  
21 certain instances. **[Ord. 2010-022]**

22       **2) Corners**

23       Where a parcel is located at the intersection of two streets, at least one building shall  
24 be placed at the corner meeting the build-to-lines for both streets. **[Ord. 2010-022]**

25       **3) Building Hierarchy**

26       Building placement shall follow an established order, with initial buildings required to  
27 meet minimum placement and frontage requirements along the most intense  
28 perimeter streets. Additional buildings may be located on interior ~~main~~ streets, but  
29 shall be ordered so as to create a consistent streetscape. ~~Frontage requirements~~  
30 ~~must be addressed for the most intense perimeter streets first.~~ **[Ord. 2010-022]**

31       **4) Civic Buildings**

32       If civic buildings are proposed they shall be located in visually prominent centralized  
33 locations, easily recognizable and accessible to the public. **[Ord. 2010-022]**

34       **5) Parking Structures**

35       Parking structures may be allowed ~~within a block~~ provided they are located in the  
36 interior of a block and are completely screened by buildings with habitable uses on all  
37 stories ~~for Slip Street and Primary Frontages~~. Parking structures located on a  
38 ~~secondary frontage~~ **Secondary Frontage** shall be completely screened by habitable  
39 uses on at least the first story. Parking structures are allowed to face an alley without  
40 meeting the requirement for habitable screening on the alley façade. **[Ord. 2010-**  
41 **022]**

42       **b. Building Property Development Regulations**

43       ~~The primary façade of all buildings shall front a street and shall be designed in~~  
44 ~~compliance with the following: **[Ord. 2010-022]**~~

45       **1) Perimeter Street Building Frontage**

46       Building frontage is the percentage of the total width of a lot which is required to be  
47 occupied by the primary façade of a building. **[Ord. 2010-022]**

48       **2) Perimeter Frontage Exceptions**

49       Buildings located on secondary frontages, except for Row Houses, are not required  
50 to meet minimum building frontage requirements. Frontage requirements may be  
51 reduced for lots with no rear or side access to required parking as necessary to  
52 accommodate a drive ~~aisle~~ **aisle** for ingress/egress. **[Ord. 2010-022]**

53       **3) Internal Building Frontage**

54       Internal buildings shall only be permitted when located facing an internal street  
55 frontage, unless exempted herein. **[Ord. 2010-022]**

56       **4) Setback Measurement**

57       ~~Setbacks shall be in accordance with Table 3.B.16.F, PRA Liner Building~~  
58 ~~Configuration PDRs, and the following: **[Ord. 2010-022]**~~

59       **a) Perimeter Streets**

60       Setbacks shall be measured from the edge of ultimate R-O-W, or from the  
61 property line, whichever is applicable. **[Ord. 2010-022]**

62       **b) Internal Streets**

63       Setbacks shall be measured from the proposed building frontage façade to the  
64 outside edge of curb. **[Ord. 2010-022]**

65       **c) Row Houses Townhouse**

66       ~~Building placement setbacks shall be used to establish the location of fee simple~~  
67 ~~townhouse lots. Additional building setbacks may be permitted. This~~

---

**Notes:**

Underlined indicates **new** text. If being relocated destination is noted in bolded brackets **[Relocated to: ]**.

~~Stricken~~ indicates text to be **deleted**.

*Italicized* indicates text to be relocated. Source is noted in bolded brackets **[Relocated from: ]**.


.... A series of four bolded ellipses indicates language omitted to save space.

**EXHIBIT V**  
**URBAN REDEVELOPMENT AREA OVERLAY (URAO)**  
**SUMMARY OF AMENDMENTS**  
(Updated 6-27-11)

- 1 Townhouse PDRs may also be applied to multi-family buildings that are  
2 constructed to ~~new Townhouse house~~ standards. [Ord. 2010-022]  
3  
4 **d) Side Setback Reduction**  
5 If permitted, a zero side setback reduction shall comply with the following: [Ord.  
6 **2010-022]**  
7 (1) Windows, doors or other openings shall not be permitted. No portion of a  
8 building, including roof eaves, gutters and soffits may encroach onto adjacent  
9 parcels; [Ord. 2010-022]  
10 (2) Openings, attachments, or any item requiring maintenance other than  
11 cleaning and painting, when visible, shall not be permitted; and, [Ord. 2010-  
12 **022]**  
13 (3) A maintenance easement a minimum of two feet in width shall be provided to  
14 ensure access to exposed portions of the building. [Ord. 2010-022]

**Table 3.B.16.F – PRA ~~Mixed Use, Block, Civic and Apartment~~ Building PDRs**

Building Placement		Min.	Max. (1)
A.	Slip Street Frontage	45 ft.	50 ft.
	Primary Frontage	20 ft.	25 ft.
	Secondary Frontage	10 ft.	20 ft.
B.	Non-Residential	6 ft. (2)	N/A
C.	Residential (PRA) (4)	6 ft. (2)	N/A
	Residential (non PRA) (5)	30 ft.	N/A
D.	Between rear parking and alley	5 ft. (3)	N/A
<b>Building Frontage % (6 4)</b>		<b>Min.</b>	<b>Max.</b>
G.	Slip Street and Primary	65%	100%
<b>Individual Building Length</b>		<b>Min.</b>	<b>Max.</b>
G.		N/A	300 ft.
<b>Courtyard % of Footprint (Optional)</b>		<b>Min.</b>	<b>Max.</b>
H.		N/A	25%
<b>Courtyard Dimensions (Optional)</b>		<b>Min.</b>	<b>Max.</b>
H.		30 ft.	N/A
<b>Pedestrian Pass Thru (6 4)(7 6)</b>		<b>Min.</b>	<b>Max.</b>
I.	Separation	100 ft.	300 ft.
	Width	10 ft.	N/A



[Ord. 2010-022]

**Notes:**

1. Required maximum build to line may be increased, where necessary, to accommodate utility easements, landscape buffer, slip street, safe sight lines, corner clips, or other similar need as may be required by the County Engineer.
2. May be reduced to 0 ft. where in compliance with provisions for side setback reduction.
3. Shall be exempt for parcels eligible to use parking drive isles to comply with alley requirements.
4. Shall apply for any PRA single-family or multi-family building 35 feet in height or less within 30 feet of property line.
4. ~~Shall be based upon length of applicable property line. Where multiple buildings are proposed, the applicable length shall be the result of the overall length divided by the number buildings.~~
5. Means adjacent residential parcels that are not located within a development using PRA regulations. Setbacks for Single-family Residential units shall be 7.5 feet for side setbacks and 25 feet for rear setbacks.
6. ~~Shall be based upon length of applicable property line. Where multiple buildings are proposed, the applicable length shall be the result of the overall length divided by the number buildings.~~
- 7 6. Maximum pedestrian pass thru requirement does not apply for buildings with a length of 300 ft. or less.

(This space intentionally left blank)

**Notes:**

Underlined indicates new text. If being relocated destination is noted in bolded brackets [**Relocated to:** ].

~~Stricken~~ indicates text to be ~~deleted~~.

*Italicized* indicates text to be relocated. Source is noted in bolded brackets [**Relocated from:** ].

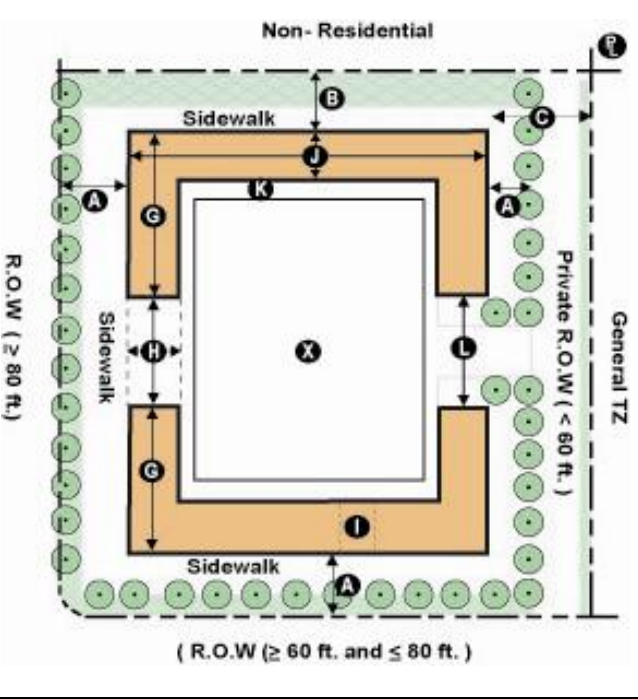
.... A series of four bolded ellipses indicates language omitted to save space.

**EXHIBIT V**  
**URBAN REDEVELOPMENT AREA OVERLAY (URAO)**  
**SUMMARY OF AMENDMENTS**  
(Updated 6-27-11)

1

**Table 3.B.16.F – PRA Liner Building Configuration PDRs**

Building Placement		Min.	Max. (1)
A.	Slip Street Frontage	45 ft.	50 ft.
	Primary Frontage	20 ft.	25 ft.
	Secondary Frontage	10 ft.	20 ft.
B.	Non-Residential	6 ft. (2)	N/A
C.	Residential (PRA)	6 ft.	N/A
	Residential (Non-PRA) (4 7)	30 ft.	N/A
D.	Between rear parking and alley	5 ft. (3)	N/A
Building Frontage % (5 4)		Min.	Max.
G.	Slip Street and Primary	65%	100%
Individual Building Length		Min.	Max.
G.		200 ft.	400 ft.
Courtyard % of Footprint		Min.	Max.
H.		N/A	10%
Courtyard Dimensions (Optional)		Min.	Max.
H.		15 ft.	30 ft.
Pedestrian Pass Thru (5 4)(6 5)		Min.	Max.
I.	Separation <sup>4</sup>	100 ft.	300 ft.
	Width	10 ft.	20 ft.
Liner and Interior Standards		Min.	Max.
J. (7 6)	Depth	30 ft.	100 ft.
	Length	75 %	100 %
K.	Separation	N/A	N/A
L.	Parking Access	N/A	10%
X.	Internal Use	N/A	N/A



**[Ord. 2010-022**

**Notes:**

1. Required maximum build to line may be increased, where necessary, to accommodate utility easements, landscape buffer, slip street, safe sight lines, corner clips, or other similar need as may be required by the County Engineer.
2. May be reduced to 0 ft. where in compliance with provisions for side setback reduction.
3. Shall be exempt for parcels eligible to use parking drive isles to comply with alley requirements.
4. *Means adjacent residential parcels that are not located within a development using PRA regulations.*
- 5 4. Percentage shall be based upon length of applicable property line. Where multiple buildings are proposed, the applicable length shall be result of the overall length divided by the number buildings.
- 6 5. Maximum pedestrian pass thru requirement does not apply for buildings with a length of 300 ft. or less.
- 7 6. Liner dimensions shall apply to all façades used to conceal a large footprint tenant that front a perimeter-street, slip-street, primary-street, and usable open space. Additional standards may apply to parking garage structures.
7. *Means adjacent residential parcels that are not located within a development using IRO regulations.*

2  
3  
4  
5  
6  
7  
8  
9  
10  
11  
12  
13  
14  
15  
16

(This space left blank intentionally.)

**Notes:**

Underlined indicates **new** text. If being relocated destination is noted in bolded brackets [**Relocated to:**].

~~Stricken~~ indicates text to be **deleted**.

*Italicized* indicates text to be relocated. Source is noted in bolded brackets [**Relocated from:**].

.... A series of four bolded ellipses indicates language omitted to save space.

**EXHIBIT V**  
**URBAN REDEVELOPMENT AREA OVERLAY (URAO)**  
**SUMMARY OF AMENDMENTS**  
(Updated 6-27-11)

1

**Table 3.B.16.F – PRA Townhouse Rowhouse Lot and Building Configuration PDRs**

Building Lot Placement		Min.	Max. (2 1)
<b>A. (1)</b>	<u>Required Slip Street</u> Frontage	45 ft.	50 ft.
	Primary Street Frontage	15 ft.	25 ft.
	Secondary Street Frontage	10 ft.	15 ft.
<b>B.</b>	<u>Non-Residential</u>	6 ft.	N/A
<b>C.</b>	Residential (PRA)	6 ft.	N/A
	Residential (non PRA) (4)	10 30 ft.	N/A
<b>F.</b>	No minimum or maximum	N/A	N/A
Building Frontage % (3 2)		Min.	Max.
<b>G.</b>		70%	N/A 96%
Individual Building Length		Min.	Max.
<b>G.</b>		32 ft.	250 ft.
Wing Standard (5 3)		Min.	Max.
<b>M.</b>	Wing Width	N/A	50%
Building Setbacks (4 3)		Min.	Max.
<b>N.</b>	Rear Setback to Alley	5 ft.	N/A
<b>O.</b>	<u>Front/End Setbacks</u>	5 ft.	10 ft.

[Ord. 2010-022]

**Notes:**

1. Dimension for building placement (A) regardless of whether or not streetscape, alleys or other similar uses are included on the lot or as a separate tract.
- 2 4. Required maximum build to line may be increased, where necessary, to accommodate utility easements, landscape buffer, slip street, safe sight lines, corner clips, or other similar need as may be required by the County Engineer.
- 3 2. Percentage shall be based upon length of applicable property line. Where multiple buildings are proposed, the applicable length shall be result of the overall length divided by the number buildings.
- 4 4. Means adjacent residential parcels that are not located within a development using PRA IRO regulations.
- 5 3. Townhouse, including wings, garages or accessory dwellings shall comply with minimum common wall requirements unless set back from the side PL a minimum of five feet; and, shall comply with Art. 3.D.2.C, Prohibited Openings and Attachments except for any first floor that is set back a minimum of ten feet from the PL.

2  
3  
4  
5  
6  
7  
8  
9  
10  
11  
12

**c. Building Height and Floors**

**1) Building Floors**

**a) Minimum Floors Required**

All buildings shall be a minimum of two stories, except for legal lots of record in the UI district that are less than one acre in size and existing prior to the adoption of the URAO.

**b) Maximum Floors**

The maximum number of floors permitted in any building shall be determined by the parcels Zoning District and Transect Zone, as indicated in the following table:

**Table 3.B.16.F - Maximum Building Floors**

Zoning/ Transect Zone	Floor # (1)							
	2	3	4	5	6	7	8	
<u>UC 1</u>	P	P	P	P	P	(2)	(3)	
<u>UC 2</u>	P	P	P	P	(2)			
<u>UC 3</u>	P	P	P					
<u>UI 1</u>	P	P	P	(2)				
<u>UI 2</u>	P	P	P					

**Notes:**

P Permitted.

Not permitted.

1. LEED Silver or equivalent: Building floor only permitted where in compliance with Green Building Incentive Program.
2. LEED Gold or equivalent: Building floor only permitted where in compliance with Green Building Incentive Program.

[Ord. 2011-]

13  
14  
15  
16  
17  
18  
19  
20  
21  
22  
23  
24  
25

**24) Exterior Height**

- a) All building frontages abutting Slip Street, Primary or Secondary Frontages a required, primary, secondary or side street shall be exempt from Art. 3.D.1.E.2, Multifamily, Nonresidential Districts and PDDs. [Ord. 2010-022]
- b) Maximum building height shall be in accordance with Table 3.B.16.F, Maximum Building Floors, Table 3.B.16.F, Maximum Building Height, the maximum floor limitations of Table 3.B.17.F, General Uses Permitted by Building Type or Floor, and the following: [Ord. 2010-022]

(This space left blank intentionally.)

**Notes:**

Underlined indicates new text. If being relocated destination is noted in bolded brackets [**Relocated to:**].

Stricken indicates text to be deleted.

Italicized indicates text to be relocated. Source is noted in bolded brackets [**Relocated from:**].

.... A series of four bolded ellipses indicates language omitted to save space.

**EXHIBIT V**  
**URBAN REDEVELOPMENT AREA OVERLAY (URAO)**  
**SUMMARY OF AMENDMENTS**  
(Updated 6-27-11)

**Table 3.B.16.F - Maximum Building Height**

<b>Floor #</b>	2	3	4	5	6	7	8
<b>Maximum Height</b>	35 ft.	45 ft.	60 ft.	75 ft.	90 ft.	105 ft.	120 ft.
<b>[Ord. 2010-022]</b>							

**32) Green Building Incentive Program**

The Green Building Incentive Program is intended to stimulate private sector investment to construct sustainable buildings by allowing for “bonus height” for projects meeting industry criteria and standards for certification. Where applicable, bonus height shall only be permitted subject to the following: **[Ord. 2010-022]**

**a) Applicability**

Allowable increases in building height are indicated in Table 3.B.17.F, General Uses Permitted by Building Type or Floor. **[Ord. 2010-022]**

**b) Standard for Certification**

The standard for certification shall be the U.S. Green Building Council Leadership in Energy and Environmental Design (LEED) Green Building Rating System (LEED Silver or Gold/Platinum levels), or appropriate Florida Green Building Coalition designation standards, or other similar standard approved by the County. **[Ord. 2010-022]**

**c) Application Procedures**

All applications for bonus height shall be submitted concurrently with an application for Public Hearing or DRO approval, as applicable. The application form and requirements shall be submitted on forms specified by the PBC Official responsible for reviewing the application. **[Ord. 2010-022]**

**d) Review Process**

**(1) Public Hearing Certification**

If applicable, projects requiring BCC approval and including a request for bonus height shall provide a LEED scorecard accompanied by a detailed analysis of each credit and why the standard can or cannot be achieved. **[Ord. 2010-022]**

**(2) DRO Approval**

Documentation indicating the project has been registered with the Green Building Certification Institute (GBCI) as a LEED project or other standard for certification as noted above. If applicable, bonus height requested at time of BCC approval may be reduced if the GBCI registration is inconsistent with the original LEED scorecard and proposed level of certification. **[Ord. 2010-022]**

**(3) Monitoring**

During plan review and construction, the applicant’s LEED certified inspector or architect will provide documentation and submit quarterly reports to Planning/Monitoring demonstrating compliance with the LEED standards and scorecard and the approved site plan. If during construction, the developer is unable to include required green building components, or if the inspector/architect finds that the developer failed to include these components, the County shall pursue enforcement, actions which may include revocation of building permits, remand back to DRO to remove the bonus height awarded, or release of surety to the County. **[Ord. 2010-022]**

**(4) Amendments**

If during construction of the building, the developer is unable to include all of the approved green building components previously identified in the GBCI registration, the developer may be permitted to replace components not provided with other green building components where documented as approved by the GBCI for the project. Any amendment to an exterior component shall require DRO approval. **[Ord. 2010-022]**

**(5) Completion**

UGCI certification shall be obtained within two years of the date of issuance of Certificate of Occupancy. **[Ord. 2010-022]**

**e) Surety**

Prior to DRO approval of the site plan, the County (Planning Division) and the developer shall enter into a development agreement requiring that the green building components identified in the GBCI registration be constructed or installed in the building and that any third-party inspection fees will be paid for by the developer. Furthermore, the developer shall post a surety with the County. The amount of the surety shall be based on the number of dwelling units contained within the “bonus height” stories. Non-residential uses shall be based upon the equivalent of one dwelling unit for each 1,000 square feet of non-

**Notes:**

Underlined indicates **new** text. If being relocated destination is noted in bolded brackets **[Relocated to: ]**.

~~Stricken~~ indicates text to be **deleted**.

*Italicized* indicates text to be relocated. Source is noted in bolded brackets **[Relocated from: ]**.

.... A series of four bolded ellipses indicates language omitted to save space.

**EXHIBIT V**  
**URBAN REDEVELOPMENT AREA OVERLAY (URAO)**  
**SUMMARY OF AMENDMENTS**  
**(Updated 6-27-11)**

1 residential use area (measured by gross square footage). The number of  
2 dwelling units shall be multiplied by the BCC's established price for TDRs at the  
3 date of the application. **[Ord. 2010-022]**

4 **(1) Default**

5 If the applicant fails to comply with the requirements above after CO, the  
6 County may, at its discretion collect the surety and apply the funds to a TDR  
7 contract to purchase an equivalent number of units to those proposed for the  
8 original bonus height consideration. **[Ord. 2010-022]**

9 **(2) Release of Surety**

10 If in compliance with the review process requirements above, upon receipt of  
11 the GBCI certification by the County, the property owner shall submit a in  
12 writing to the Planning Director a request that the posted surety shall be  
13 returned. **[Ord. 2010-022]**

14 **d. ~~Special Civic Building Standards~~**

15 ~~A single story civic building shall be designed and constructed to have the appearance of~~  
16 ~~a two to six story building for each facade fronting a street or usable open space area.~~  
17 ~~The facade shall be designed to appear as a minimum of two stories, with additional~~  
18 ~~floors based on the maximum height per floor indicated in Table 3.B.16.F, PRA Maximum~~  
19 ~~Building Height. **[Ord. 2010-022]**~~

20 **d e. Additional Architectural Design Standards**

21 Architecture shall be in accordance with Art. 5.C, Design Standards, unless specified  
22 otherwise herein. **[Ord. 2010-022]**

23 **1) Primary Entrances**

24 ~~A primary entrance shall occur at a minimum of every 75 feet for primary facades.~~  
25 The primary entrance for all 1st floor tenants must directly face a street, courtyard,  
26 plaza, square or other form of usable open space fronting a street. ~~Access for~~  
27 ~~tenants located on upper floors shall provide similar entrances, but may be permitted~~  
28 ~~to deviate from this requirement on sites less than one acre in size. Street access~~  
29 ~~may be in the form of common lobbies, elevators, stairwells, or other form of~~  
30 ~~consolidated access. **[Ord. 2010-022]**~~

31 **2) Secondary Entrances**

32 Each tenant may be permitted to have additional entrances located at side or rear  
33 facades facing a parking lot or other area, ~~subject to the following limitations:~~ **[Ord.**  
34 **2010-022]**

35 ~~a) Shall not exceed the number of primary entrances; and, **[Ord. 2010-022]**~~

36 ~~b) Limitations shall not apply to service access or emergency exits. **[Ord. 2010-**~~  
37 ~~**022]**~~

38 **3) Fenestration**

39 Non-residential and multi-family building facades facing perimeter and primary streets  
40 or usable open space shall provide transparent windows covering a minimum of 35  
41 percent of the wall area of each story as measured between finished floors, to allow  
42 transmission of visible daylight. **[Ord. 2010-022]**

43 **4) Storefronts**

44 The storefront is a first floor facade improvement required for all non-residential retail  
45 uses that face a street or usable open space area: **[Ord. 2010-022]**

46 a) Storefronts shall extend across 70 percent of the non-residential commercial  
47 space; **[Ord. 2010-022]**

48 b) Storefronts shall have transparent glazing of at least 70 percent of the linear  
49 width of the applicable facade area, comprised of storefront windows and doors;  
50 **[Ord. 2010-022]**

51 c) Storefront windows shall have a base one and one-half feet to three feet high,  
52 with transparent glazed areas extending from the base to at least eight feet in  
53 height as measured from sidewalk grade. **[Ord. 2010-022]**

54 d) A minimum of 50 percent of all required storefronts shall have an awning, gallery,  
55 or arcade shading the sidewalk. **[Ord. 2010-022]**

56 **5) Architectural Appurtenances**

57 Table 3.B.16.F, PRA Appurtenances by Building Type identifies where  
58 appurtenances shall be required, and what additional appurtenances are permitted.  
59 Where indicated by a checkmark, each building type shall be required to provide a  
60 minimum of one appurtenance. **[Ord. 2010-022]**

61  
62  
63  
64  
65  
(This space left blank intentionally.)

---

**Notes:**

Underlined indicates **new** text. If being relocated destination is noted in bolded brackets **[Relocated to: ]**.

~~Stricken~~ indicates text to be **deleted**.

*Italicized* indicates text to be relocated. Source is noted in bolded brackets **[Relocated from: ]**.

.... A series of four bolded ellipses indicates language omitted to save space.

**EXHIBIT V**  
**URBAN REDEVELOPMENT AREA OVERLAY (URAO)**  
**SUMMARY OF AMENDMENTS**  
(Updated 6-27-11)

1

**Table 3.B.16.F – PRA Appurtenances by Building Type**

Building Type	Appurtenances (1)								
	Arcade (2)	Gallery (2)	Awning (2)	Balcony (2)	Bay (3)	Forecourt (3)	Patio (3)	Porch (3) (4)	Stoop (3) (4)
<b>Mixed Use</b>	✓ P	✓ P	✓ P	P	P	P			
<b>Block</b>	✓ P	✓ P	✓ P	P	P	P			
<b>Liner</b>	✓ P	✓ P	✓ P	P	P	P			
<b>Civic</b>	— P	— P	— P	P	P	P	P	P	P
<b>Apartment</b>	✓ P	✓ P	✓ P	P	P	P	P		
<b>Townhouse</b>									
<b>Rowhouse</b>				P	P		✓ P	✓ P	✓ P
<b>[Ord. 2010-022]</b>									
<b>Notes:</b>									
✓ Means that a <u>A</u> minimum of one of the appurtenances checked shall be required for each building type.									
P Means that the <u>The</u> appurtenance may also be permitted.									
(1) The clear height of appurtenances that project or hang from a building shall be at a minimum eight feet above the sidewalk elevation, unless specified otherwise.									
(2) Appurtenance may project into pedestrian circulation zone, subject to a minimum five foot setback from utility easements.									
(3) Shall not encroach into the pedestrian circulation zone, and may only encroach into the shy zone for upper stories.									
(4) Shall not encroach into the pedestrian circulation zone.									

2  
3  
4  
5  
6  
7  
8  
9  
10  
11  
12  
13  
14  
15  
16  
17  
18  
19  
20  
21  
22  
23  
24  
25  
26  
27  
28  
29  
30  
31  
32  
33  
34  
35  
36  
37  
38  
39  
40  
41  
42  
43  
44  
45  
46  
47  
48  
49  
50

Additional minimum standards shall apply to the following types of appurtenances  
**[Ord. 2010-022]**

**a) Arcades and Galleries**

Arcades shall comply with Figure 3.B.14.G, WCRAO Arcades and Galleries.  
**[Ord. 2010-022]**

**b) Balcony**

A balcony above a storefront shall be a minimum of three feet in depth. **[Ord. 2010-022]**

**c) Forecourt**

- (1) ~~May be elevated up to 18 inches above ground level. **[Ord. 2010-022]**~~
- (2) ~~20 percent (maximum) of the front facade may be recessed beyond the build-to-zone at a depth no greater than the length, unless the forecourt serves as an entry to a courtyard. **[Ord. 2010-022]**~~
- (3) ~~Prohibited at all street corners. **[Ord. 2010-022]**~~

**cd) Porch or Stoop**

- (1) Required to be open, un-air-conditioned. **[Ord. 2010-022]**
- (2) Minimum three feet deep by four feet wide. **[Ord. 2010-022]**
- (3) Minimum elevation 18 inches above the adjacent sidewalk elevation. **[Ord. 2010-022]**

~~**6) Outdoor Uses**~~

~~Additional standards are established for non-residential outdoor uses, excluding passive recreation areas or other similar uses, to ensure compatibility with the streetscape, usable open space areas, and any abutting residential uses or parcels with a residential FLU designation. **[Ord. 2010-022]**~~

~~**a) Residential Setbacks**~~

~~Outdoor uses shall be setback a minimum of 200 feet from any abutting non-PRA residential use or parcel with a residential future land use designation, unless approved by the BCC as or in conjunction with a Conditional Use approval. This shall include vehicular access and parking for vehicular related uses such as gasoline sales, car washes, or drive-through facilities **[Ord. 2010-022]**~~

~~**b) Screening**~~

~~Outdoor uses shall be screened from all streets by the use of a streetwall comprised of either or a combination of the following: **[Ord. 2010-022]**~~

- (1) ~~Buildings or similar structures; or, **[Ord. 2010-022]**~~
- (2) ~~A five-foot wide landscape strip that includes a four-foot high concrete wall, a 30-inch high hedge, and multi-trunk or flowering trees planted 30 feet on center. Breaks to allow for pedestrian or vehicular access shall be permitted. **[Ord. 2010-022]**~~

~~**c) Drive-through Uses and Gasoline Service Facilities**~~

- (1) ~~Shall only be permitted in the Specialized Development District or where approved by the BCC as a Conditional Use approval. **[Ord. 2010-022]**~~
- (2) ~~All drive-through lanes and gasoline service areas, inclusive of pump islands, canopies, and queuing areas shall be located behind buildings that comply with minimum frontage standards, and shall be consistent with Figure 3.B.16.F, Typical Gasoline Service Facilities and Figure 3.B.16.F, Typical Drive-through Configurations. Exceptions shall be permitted for drive-through facilities that are located inside a building or side façade where vehicular traffic exits onto a side street, subject to approval by the County~~

**Notes:**

Underlined indicates **new** text. If being relocated destination is noted in bolded brackets **[Relocated to: ]**.

~~Stricken~~ indicates text to be **deleted**.

*Italicized* indicates text to be relocated. Source is noted in bolded brackets **[Relocated from: ]**.

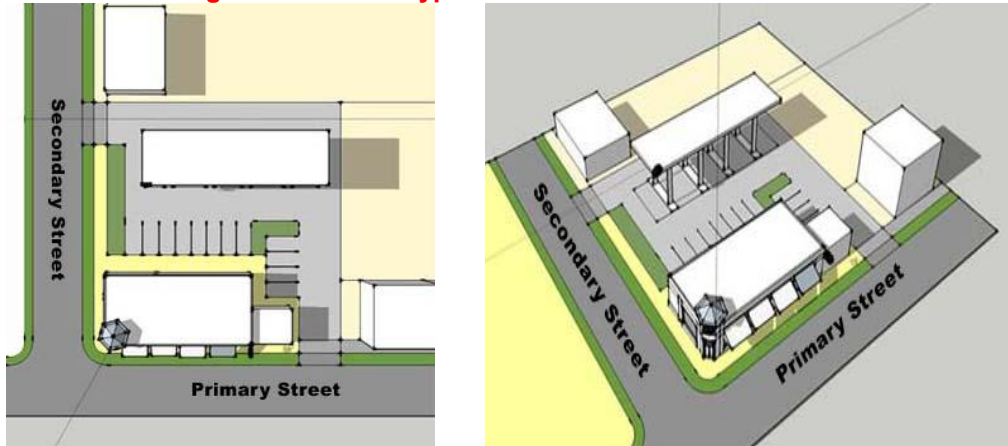
.... A series of four bolded ellipses indicates language omitted to save space.

**EXHIBIT V**  
**URBAN REDEVELOPMENT AREA OVERLAY (URAO)**  
**SUMMARY OF AMENDMENTS**  
(Updated 6-27-11)

1  
2  
3  
4

~~Engineer, where designed similar to Figure 3.B.16.F, Typical Drive Through Configurations. [Ord. 2010-022]~~  
**[Relocated to Art. 3.B.16.E, PRA Permitted Use Schedule]**

**Figure 3.B.16.F – Typical Gasoline Service Facilities**

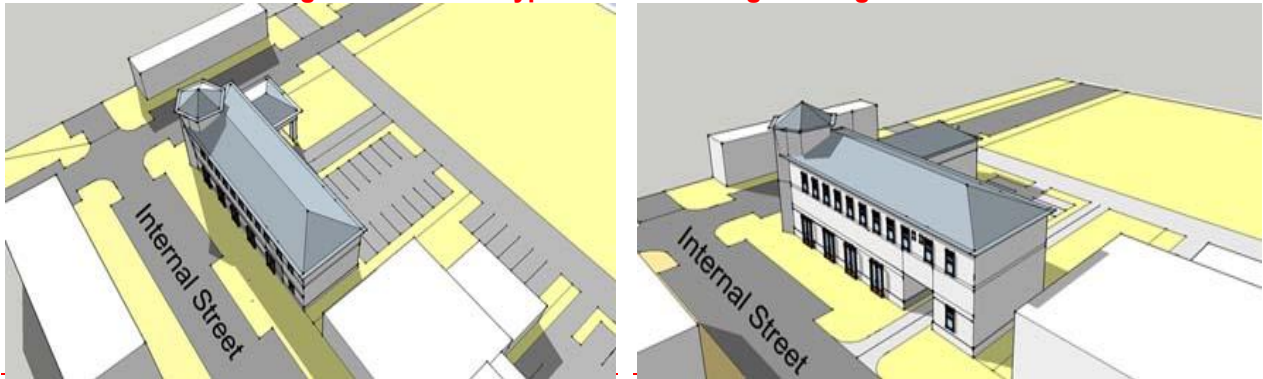


[Ord. 2010-022]

5  
6

**[Relocated to Art. 3.B.16.E, PRA Permitted Use Schedule]**

**Figure 3.B.16.F – Typical Drive Through Configurations**



[Ord. 2010-022]

7  
8

**[Relocated to Art. 3.B.16.E, PRA Permitted Use Schedule]**

**7. PRA Use Standards**

10  
11  
12  
13  
14  
15  
16  
17

~~If permitted, only those uses that have been indicated on a DRO approved final FSP or FSBP are eligible to apply for building permits or a business tax receipt (BTR), with exception to uses permitted for non-conforming prior approvals. Deviations from the use limitations of this section shall be prohibited unless permitted under the provisions for a Specialized Development District. Table 3.B.16.F, PRA Permitted Use Schedule, identifies the uses permitted in the PRA by TZ sub-area, SD district, and for non-conforming prior approvals, and the required approval processes. [Ord. 2010-022]~~

**[Relocated to new Art. 3.B.16.E, Permitted Use Schedule]**

**7.8. Streetscape Standards**

18  
19  
20  
21

Streetscape standards are established to improve both the physical and visual appearance of the streetscape while creating a pedestrian friendly environment for the areas located between building facades and abutting streets. **[Ord. 2010-022]**

**a. General Standards**

22  
23  
24  
25  
26  
27  
28  
29  
30  
31  
32  
33  
34  
35  
36  
37

- The following standards shall apply to all streetscapes. **[Ord. 2010-022]**
- 1) Required street trees shall be located in the planting amenity zone; **[Ord. 2010-022]**
  - 2) Required pedestrian sidewalks shall not be encumbered; **[Ord. 2010-022]**
  - 3) All paving materials for the pedestrian sidewalks shall be compliant with ADA accessibility standards, and shall be constructed of concrete acceptable to the Engineering Department; **[Ord. 2010-022]**
  - 4) ~~Consistent paving patterns and materials for streetscapes are required for all individual projects, and are encouraged for parcels abutting a PRA Development Order; [Ord. 2010-022]~~
  - 5) Where a sidewalk or a path crosses curb cuts at ingress/egress points and internal drives, the pedestrian crossing shall be paved with a material that provides a different texture or a color contrast with the vehicular surface, but preferably consistent with the paving material of the path; **[Ord. 2010-022]**
  - 6) Where a street tree planting area is required, improvements shall be in accordance with the requirements of the planting/amenity zone; **[Ord. 2010-022]**

**Notes:**

Underlined indicates **new** text. If being relocated destination is noted in bolded brackets **[Relocated to: ]**.

~~Stricken~~ indicates text to be **deleted**.

*Italicized* indicates text to be relocated. Source is noted in bolded brackets **[Relocated from: ]**.

.... A series of four bolded ellipses indicates language omitted to save space.



**EXHIBIT V**  
**URBAN REDEVELOPMENT AREA OVERLAY (URAO)**  
**SUMMARY OF AMENDMENTS**  
**(Updated 6-27-11)**

- 1 7) Consistency in street tree species shall be encouraged within a block, if applicable,  
2 and shall be reflective of the character of the surrounding area; **[Ord. 2010-022]**  
3 8) Where applicable, sidewalks located within a perimeter R-O-W may be incorporated  
4 into the streetscape requirements of this section, subject to a sidewalk easement  
5 agreement with the DEPW; **[Ord. 2010-022]**  
6 9) All paving materials in planting/amenity and pedestrian circulation zones shall be  
7 constructed entirely of pervious/porous materials, allowing some storm-water to  
8 percolate into the underlying soil and promote healthy street tree growth; and, **[Ord.**  
9 **2010-022]**  
10 10) If an existing or proposed utility easement is located adjacent to subject roadways,  
11 streetscape requirements shall be applied from the inner edge of the utility easement,  
12 and shall be landscaped with appropriate groundcover, with exception to the  
13 following: **[Ord. 2010-022]**  
14 a) Utility easements may be improved hardscaped or landscaped to be consistent  
15 with required streetscape areas; **[Ord. 2010-022]**  
16 b) Utility easements may encroach into required streetscape areas up to a  
17 maximum of five feet, subject to Engineering approval and consent from  
18 easement holder; and, **[Ord. 2010-022]**  
19 c) Street trees may be located in utility easements subject to use of tree root barrier  
20 approved by County Landscape and easement holder. **[Ord. 2010-022]**

21 **b. Streetscape Components**

22 The area between a front facade and the vehicular lanes of required, primary, secondary  
23 and side streets shall include two distinct zones: planting/amenity zone and pedestrian  
24 circulation zone. **[Ord. 2010-022]**

25 **1) Planting/Amenity Zone**

26 The planting/amenity zone shall be a minimum of five feet in width, and serves as the  
27 transition between the vehicular and pedestrian areas. Bus stop locations, lighting,  
28 benches, trash receptacles, art, street trees, groundcovers and pavers may be  
29 placed in these areas. **[Ord. 2010-022]**

- 30 a) Street trees shall be installed in accordance with 3.F.2.A.4.d, Street Trees.  
31 Exceptions to tree spacing may be permitted where necessary to accommodate  
32 bisecting utility easements, or other similar improvements; **[Ord. 2010-022]**  
33 b) Street lights shall be required for all perimeter and internal streets in accordance  
34 with Art. 3.F.2.A.1.f.2, Lighting; **[Ord. 2010-022]**  
35 c) Trees shall be planted in tree wells/grates with an approved groundcover or other  
36 acceptable treatment over the top to protect the roots, when planted along a  
37 street frontage. **[Ord. 2010-022]**  
38 d) One bench shall be provided for every 50 linear feet of street frontage. Signage  
39 or advertising is prohibited on benches. **[Ord. 2010-022]**  
40 e) A minimum of one trash receptacle shall be provided at each bench location.  
41 **[Ord. 2010-022]**  
42 f) Moveable chairs and sidewalk cafes are strongly encouraged in the  
43 planting/amenity zone, but may not encroach into the pedestrian circulation zone.  
44 **[Ord. 2010-022]**

45 **2) Pedestrian Circulation Zone**

46 The pedestrian circulation zone is a continuous unobstructed space reserved for  
47 pedestrian movement typically located adjacent to the planting/amenity zone.  
48 Minimum width shall be eight feet for slip street and primary frontages, and five feet  
49 for secondary frontages. **[Ord. 2010-022]**

- 50 a) The surface shall be constructed entirely of plain poured concrete. **[Ord. 2010-**  
51 **022]**  
52 b) The pedestrian circulation zone shall function as a continuous unobstructed  
53 space along the street frontage, with the exception of an arcaded sidewalk and  
54 gallery. **[Ord. 2010-022]**

55 **3) Slip Street Planting/Amenity Zone**

56 The following standards shall apply for all slip street frontages: **[Ord. 2010-022]**

- 57 a) A ten foot wide landscape planting area shall be required between a perimeter R-  
58 O-W and the slip street;  
59 b) Additional width may be permitted to accommodate utility easements or  
60 Engineering requirements, but shall not be increased otherwise;  
61 c) Street trees shall be planted in the landscape area in accordance with Art.  
62 3.F.2.A.4.d, Street Trees, but shall be generally consistent with the tree species  
63 and spacing provided in the enhanced sidewalk area; and,  
64 d) Ground treatment shall comply with the standards for the planting/amenity zone.

65 **8.9. Civic and Usable Open Space Standards**

66 A minimum of five percent of the gross acreage of all PRA projects shall be dedicated or  
67 provided as usable open space. Plaza's or squares that provide a concentrated focal point  
68 for pedestrians shall be the preferred method for providing usable open space, but credit may

---

**Notes:**

**Underlined** indicates **new** text. If being relocated destination is noted in bolded brackets **[Relocated to: ]**.

**Stricken** indicates text to be **deleted**.

**Italicized** indicates text to be relocated. Source is noted in bolded brackets **[Relocated from: ]**.

**....** A series of four bolded ellipses indicates language omitted to save space.

**EXHIBIT V**  
**URBAN REDEVELOPMENT AREA OVERLAY (URAO)**  
**SUMMARY OF AMENDMENTS**  
(Updated 6-27-11)

1 be given for required pedestrian streetscapes or other similar usable open space amenities  
2 such as playgrounds and greens. All required usable open space areas shall meet the  
3 minimum dimensions provided under Table 3.B.17.F, PRA Dimensions for Usable Open  
4 Space, unless exempted otherwise herein. [Ord. 2010-022]  
5

**Table 3.B.17.F - PRA Dimensions for Usable Open Space**

	Size Min.	Length Min.	Width Min.
Central Plaza or Square	10,000 s.f.	120 ft.	80 ft.
Other Plazas or Square	5,000 s.f.	60 ft.	40 ft.
Greens	0.25 acre	100	100
Playground	n/a	n/a	n/a
<b>[Ord. 2010-022]</b>			

6  
7  
8  
9  
10  
11  
12  
13  
14  
15  
16  
17  
18  
19  
20  
21  
22  
23  
24  
25  
26  
27  
28  
29  
30  
31  
32  
33  
34  
35  
36  
37  
38  
39  
40  
41  
42  
43  
44  
45  
46  
47  
48  
49  
50  
51  
52  
53  
54  
55  
56  
57  
58  
59  
60  
61

**a. General**

- 1) Required usable open space areas shall be provided prior to the issuance of CO for 50 percent any residential units within the subject site, if applicable. [Ord. 2010-022]
- 2) At least 95 percent of the residences within the subject site must be within a 1/4 mile walk of usable open space. [Ord. 2010-022]
- 3) Usable open space areas shall feature visible, open, and unimpeded pedestrian access from adjacent streets and sidewalks, allowing passersby to see directly into the open space. [Ord. 2010-022]

**b. Plazas and Squares**

A plaza or square shall be defined by building facades or streets. It is primarily comprised of hardscape/pavers, with trees and containerized plants serving as the primary vegetative material. [Ord. 2010-022]

**~~c. Playground~~**

~~Playgrounds shall be interspersed within residential areas, and may be placed within a block, adjacent to street frontage. Playgrounds may also be included in greens. There is no minimum or maximum size. [Ord. 2010-022]~~

**cd. Greens**

Greens are commonly developed with grassy lawn areas unstructured recreation, intended for less intensive foot traffic. It shall be defined by building facades or streets on two or more sides. The minimum size shall be 0.25-acre and the maximum shall be 6 acres. It may also be partially depressed below the street grade for the purposes of accommodating temporary storm-water retention. [Ord. 2010-022]

- 1) Minimum 80 percent unpaved surface area (turf, groundcover, soil or mulch). [Ord. 2010-022]
- 2) The remaining balance may be any paved surface up to a maximum 20 percent of the green. [Ord. 2010-022]

**de. Streetscape Credit**

Projects that have net land areas of less than two and one-half acres in size may count all streetscape areas towards the usable open space requirement. All others may count up to fifty percent of streetscape areas towards usable open space requirements. [Ord. 2010-022]

**ef. Street Frontage**

If applicable, required usable open space areas shall front on a secondary or side street frontage and be located in a prominent or central area internal to the development. Frontage on a required or primary frontage shall not be permitted unless there are no secondary or side streets abutting or internal to the development. [Ord. 2010-022]

**fg. Shade**

A minimum of 15 percent of each plaza, square or other usable open space area shall be shaded by landscape material or shade structures at time of construction. Where applied to streetscape galleries, awnings or other building amenities may be counted towards shade requirement. [Ord. 2010-022]

**~~h. Pervious Areas and Landscaping~~**

~~A minimum of 30 percent of all usable open space areas, excluding streetscape where applicable, shall be pervious, and covered with appropriate ground cover in accordance with Art. 7, Landscaping. [Ord. 2010-022]~~

**gi. Pedestrian Amenities**

- 1) Required usable open space areas shall have a minimum of one linear foot of seating for each 200 square feet of overall area. Movable chairs are encouraged, and shall count as two-and one-half linear feet of seating area. [Ord. 2010-022]
- 2) One trash receptacle for each 5,000 square feet of each physically separated Civic Open Space. [Ord. 2010-022]
- 3) Art is encouraged to be placed within usable open space areas. [Ord. 2010-022]
- 4) One drinkable water fountain for each 5,000 square feet of each landscaped Civic Open Space. [Ord. 2010-022]

**9 10. Parking and Loading Standards**

**Notes:**

Underlined indicates **new** text. If being relocated destination is noted in bolded brackets [**Relocated to:** ].

~~Stricken~~ indicates text to be **deleted**.

*Italicized* indicates text to be relocated. Source is noted in bolded brackets [**Relocated from:** ].

.... A series of four bolded ellipses indicates language omitted to save space.

**EXHIBIT V**  
**URBAN REDEVELOPMENT AREA OVERLAY (URAO)**  
**SUMMARY OF AMENDMENTS**  
*(Updated 6-27-11)*

*Parking and loading for each tenant shall be located behind buildings or a street wall. Parking shall only be permitted in front of buildings in the form of on-street parking.* Parking and loading shall comply with Art. 6, PARKING, unless otherwise stated below: **[Ord. 2010-022]**

**[Relocated from Art. 3.B.16.E.6, Parking and Loading]**

**a. Location and Access**

Parking may be provided in surface lots, attached/detached garages or outbuildings, or a parking structure. ~~Parking and service areas shall be located along or at the rear of building(s) with exception to on-street parking, including required frontage streets.~~ **[Ord. 2010-022]**

**1) On-street Parking**

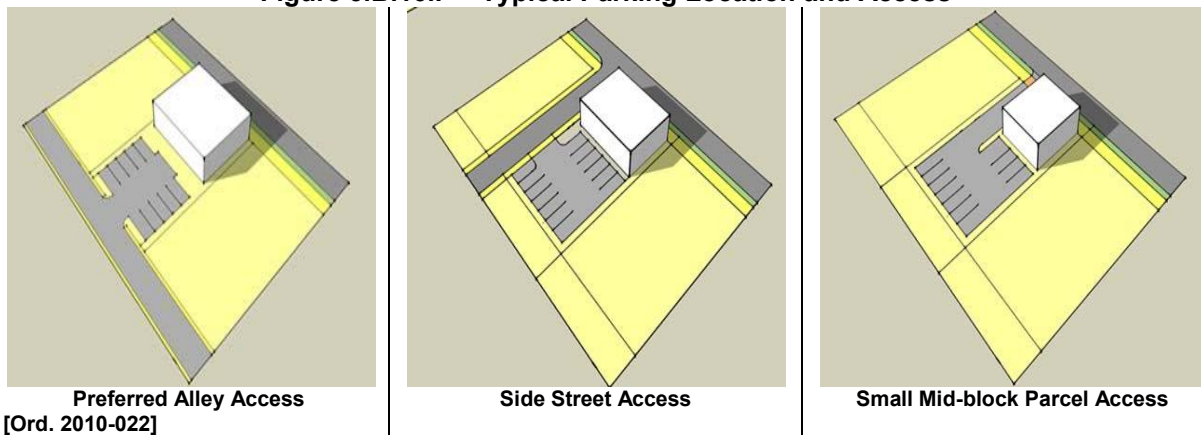
Parking in front of buildings shall only be permitted where on-street parking is allowed. **[Ord. 2010-022]**

**2) Parking Lots**

It is the intent that parking lots shall be located behind buildings to screen from view from all street frontages and usable open space areas, unless specified otherwise herein. Exceptions shall be permitted for parking lots adjacent to a building where a Street Wall is used, or lots on secondary streets. The perimeter of parking lots shall be framed by a street-wall using: **[Ord. 2010-022]**

- a) Buildings; or,
- b) A five foot wide landscape strip that includes a minimum 30 inch high hedge or concrete street-wall, with canopy, multi-trunk or flowering trees planted 30 feet on center. Breaks to allow for pedestrian and vehicular access shall be permitted.
- c) Separation between parking and parallel alleys shall not be required for any project that does not have streets or blocks, and alleys may be incorporated into parking lots as standard drive isles.

**Figure 3.B.16.F – Typical Parking Location and Access**



**3) Requirement for Parking Garages**

*Parking for any use in excess of five spaces per 1,000 square feet of non-residential floor area shall be located in a parking structure/garage.* **[Ord. 2010-022]**

**[Relocated from Art. 3.B.16.F.10.a.3)b), Threshold]**

**a) Liner Building Requirements**

~~Parking garages shall not front a street unless constructed as a Liner Building, and shall comply with the following:~~ **[Ord. 2010-022]**

- (1) ~~Parking structures located on Slip Street and Primary frontages shall be completely screened by buildings with habitable uses on all stories.~~ **[Ord. 2010-022]**
- (2) ~~Parking structures located on a Secondary frontage shall be completely screened by buildings with habitable uses on at least the first story.~~ **[Ord. 2010-022]**
- (3) ~~Parking structures facing alleys do not have a habitable use screening requirement on the alley façade.~~ **[Ord. 2010-022]**

**b) Threshold**

~~Parking for any use in excess of five spaces per 1,000 square feet of non-residential floor area shall be located in a parking structure/garage.~~

**4) Townhouse Row House**

Parking for Row Houses Townhouses shall only be permitted to the rear and shall meet the requirements for town house parking. Garage setbacks shall be in accordance with PDRs for Row Houses. **[Ord. 2010-022]**

**5) Service and Loading Areas**

**Notes:**

Underlined indicates **new** text. If being relocated destination is noted in bolded brackets **[Relocated to: ]**.

~~Stricken~~ indicates text to be **deleted**.

*Italicized* indicates text to be relocated. Source is noted in bolded brackets **[Relocated from: ]**.

.... A series of four bolded ellipses indicates language omitted to save space.

**EXHIBIT V**  
**URBAN REDEVELOPMENT AREA OVERLAY (URAO)**  
**SUMMARY OF AMENDMENTS**  
**(Updated 6-27-11)**

1 All service and loading areas shall be located along the rear or side of buildings, and  
2 shall not be visible from usable open space areas, streets or abutting residential  
3 neighborhoods. The service areas shall be located within the footprint of the building  
4 or immediately adjacent to the building. Required loading space areas may be  
5 waived, reduced in number or dimension, in accordance with Art. 6.B, Loading  
6 Standards, or by PRA waivers. **[Ord. 2010-022]**

- 7 1) Waste and recycling containers shall be integrated within ~~in~~ the building or  
8 entirely screened from view. **[Ord. 2010-022]**  
9 2) Loading docks, service areas and trash disposal facilities shall not face usable  
10 open space areas, a street frontage or an abutting residential neighborhood  
11 unless screened from view or integrated within a building. **[Ord. 2010-022]**  
12 3) Trash collection and other services shall be accessed through the alley or other  
13 vehicular use areas behind buildings. **[Ord. 2010-022]**

14 **b. Parking Ratios**

15 The required number of parking spaces shall correspond to broad uses and not to a  
16 specific use, and shall be responsive to the long term transition of tenants within a non-  
17 residential or mixed use development. The applicant may choose from the following  
18 parking requirements: **[Ord. 2010-022]**

19 **1) Non-residential**

- 20 a) Minimum: one space per 333 square feet of GFA (3/1000) excluding assembly,  
21 and 1 space per 5 seats for assembly uses; **[Ord. 2010-022]**  
22 b) Where uses are not intended to allow for transition to other uses, the general  
23 parking standards outlined in Art. 6, PARKING, may be applied, provided that  
24 use limitations are identified on the DRO approved site plan; **[Ord. 2010-022]**  
25 c) Reduction in required parking through use of a shared parking study, as defined  
26 in Art. 6, Parking; or, **[Ord. 2010-022]**  
27 d) If eligible, credit may be given for any perimeter on-street parking spaces located  
28 along secondary streets, subject to approval by the County Engineer (use of this  
29 option may be limited to where the developer pays for required improvements),  
30 or for any new slip street or internal street parking developed. **[Ord. 2010-022]**

31 **2) Residential**

32 Multi-family residential parking ratios may be reduced in accordance with Table  
33 3.B.14.I, WCRAO Mixed Use Parking Deviations. **[Ord. 2010-022]**

34 **c. Bicycle Parking**

35 One parking area shall be provided for every five units in multi-family housing and for  
36 every 20 vehicle parking spaces serving non-residential uses. Bicycle parking spaces  
37 shall be indicated on the site plan in visible, well-illuminated areas. For each bicycle  
38 parking space required, a stationary object shall be provided to which a user can secure  
39 the bicycle. The stationary object may either be a freestanding bicycle rack or a DRO  
40 approved alternative. **[Ord. 2010-022]**

41 **10 44. Landscape Standards**

42 *Landscaping in the PRA shall be in an urban form that compliments the intended intensity*  
43 *and density of the PRA corridors, with an emphasis on the use of materials and design that*  
44 *enhances pedestrian areas, allows for improved visual surveillance from building windows,*  
45 *but also minimizes impacts to adjacent residential developments. Drainage retention areas,*  
46 *preserves and other similar low intensity open space areas shall be located to provide a*  
47 *transition between commercial uses and existing adjacent residential neighborhoods, or*  
48 *parcels with a residential FLU designation, when possible. Landscaping shall be in*  
49 *accordance with Art. 7, LANDSCAPING, unless stated otherwise herein: **[Ord. 2010-022]***  
50 **[Relocated from Art. 3.B.16.E.8, Landscape and Open Space Transitional Elements]**

51 **a. Perimeter Buffers**

52 **1) Streetscape Exemptions**

53 Required landscape perimeter buffers pursuant to Art. 7, Landscaping shall not be  
54 required where an PRA streetscape is required. **[Ord. 2010-022]**

55 **2) Compatibility Buffers**

56 The PRAs shall be exempt from compatibility buffer requirements. **[Ord. 2010-022]**

57 **3) Alternative Incompatibility Buffer**

58 The following incompatibility buffer option may be utilized subject to the following:  
59 **[Ord. 2010-022]**

- 60 a) Shall be a minimum of ten feet in width, and, easement encroachment shall be  
61 prohibited, with exception to drainage easements; **[Ord. 2010-022]**  
62 b) ~~A An-eight six~~ foot tall solid concrete block or panel wall shall be installed along  
63 the affected property line, with a setback a minimum of two feet to allow for  
64 maintenance of the exterior side of the wall. Setback may be increased as  
65 needed to accommodate required footers; **[Ord. 2010-022]**  
66 c) The required wall shall be constructed of materials and with a design consistent  
67 with the principal building, and shall have the same architectural finish treatment  
68 and color on both sides of the wall. **[Ord. 2010-022]**

**Notes:**

Underlined indicates new text. If being relocated destination is noted in bolded brackets **[Relocated to: ]**.

~~Stricken~~ indicates text to be ~~deleted~~.

*Italicized* indicates text to be relocated. Source is noted in bolded brackets **[Relocated from: ]**.

.... A series of four bolded ellipses indicates language omitted to save space.

**EXHIBIT V**  
**URBAN REDEVELOPMENT AREA OVERLAY (URAO)**  
**SUMMARY OF AMENDMENTS**  
**(Updated 6-27-11)**

- 1 d) Exterior landscape areas shall have groundcover that is low maintenance and  
2 does not impede necessary access for maintenance; **[Ord. 2010-022]**  
3 e) Canopy trees shall be planted along the internal side of the wall to be spaced a  
4 minimum of 20 feet on center; **[Ord. 2010-022]**  
5 f) A hedge shall be installed in accordance with the standards for medium shrubs,  
6 as specified in Table 7.F.7, Shrub Planting Requirements; and, **[Ord. 2010-022]**  
7 g) A drainage easement may be permitted within the buffer on the interior side of  
8 the wall to be used as a storm-water management system, subject to approval by  
9 Land Development. **[Ord. 2010-022]**

10 **b. Foundation Planting**

11 The PRAs shall be exempt from foundation planting requirements, unless stated  
12 otherwise herein. **[Ord. 2010-022]**

13 **c. Alternative Parking Lot Design Options**

14 This section provides landscape or alternatives, or reductions for interconnectivity that  
15 allow for the use of innovative design or green building materials necessary for smaller  
16 sites or desired for larger projects. The following may be used individually or in  
17 combination: **[Ord. 2010-022]**

18 **1) Option 1**

19 Projects that are one-half acres or less in size, with 20 or fewer parking spaces may  
20 relocate all interior landscape parking materials into one open space preserve; **[Ord.**  
21 **2010-022]**

22 **2) Option 2**

23 Projects that are two acre or less in size may reduce required terminal island  
24 landscape width to a minimum of five feet in width of landscape area; **[Ord. 2010-**  
25 **022]**

26 **3) Option 3**

27 Landscape area and shrub requirements for terminal, interior and divider median  
28 islands may be replaced with bio-swales and appropriate landscaping, provided that  
29 required canopy trees can be accommodated. Alterations to required curbing may be  
30 permitted subject to demonstration that vegetated areas are protected from vehicles  
31 and that there will be no adverse impacts to pedestrians; **[Ord. 2010-022]**

32 **4) Option 4**

33 Up to a maximum of 25 percent of required terminal, interior and divider median  
34 landscape areas shall not be required provided those parking areas provide shade  
35 by installing covered parking that utilizes materials with appropriate solar reflectance  
36 index (SRI) depending on the pitch of the roof of the structure. **[Ord. 2010-022]**

37 **5) Option 5**

38 Required terminal, interior and divider median landscape areas and required shrubs  
39 shall not be required, subject to the following: **[Ord. 2010-022]**

40 a) The number of required terminal, interior and divider median trees are doubled;  
41 **[Ord. 2010-022]**

42 b) Trees are protected by curbing, wheel stops or other similar methods of  
43 protection; **[Ord. 2010-022]**

44 c) Green building standards for tree wells and related root growth areas are utilized;  
45 **[Ord. 2010-022]**

46 d) All abutting parking spaces utilize pervious pavement that has an SRI of at least  
47 29 to improve solar reflectance; and, **[Ord. 2010-022]**

48 e) Land Development approval. **[Ord. 2010-022]**

49 **6) Option 6**

50 No interior island required if parking spaces are abutting landscape buffers, street  
51 walls or tree planting areas. **[Ord. 2010-022]**

52 **d. Rear or Side Entrances**

53 Buildings with secondary entrances located on the side or rear facades shall either apply  
54 the streetscape standards for a side street building frontage; or shall provide foundation  
55 planting along a minimum of 50 percent of the applicable façade, with a minimum depth  
56 of five feet, to be planted in accordance with Art. 7, LANDSCAPING, with a sidewalk a  
57 minimum of five feet in width as needed to separate pedestrians from abutting vehicle  
58 use areas along the building façade. **[Ord. 2010-022]**

59 **11 42. Signage Standards**

60 Signage shall be in accordance with Art. 8, SIGNAGE, unless stated otherwise herein. **[Ord.**  
61 **2010-022]**

62 **a. Freestanding Signage Prohibitions**

63 Freestanding signs, including outparcel identification signs, shall be prohibited, with  
64 exception to Development Orders that include buildings located on internal streets that do  
65 not have any frontage on a perimeter street, subject to the limits of Table 8.G.2.A,  
66 Freestanding Sign Standards, or the following, whichever is more restrictive: **[Ord. 2010-**  
67 **022]**

---

**Notes:**

Underlined indicates **new** text. If being relocated destination is noted in bolded brackets **[Relocated to: ]**.

~~Stricken~~ indicates text to be **deleted**.

*Italicized* indicates text to be relocated. Source is noted in bolded brackets **[Relocated from: ]**.

.... A series of four bolded ellipses indicates language omitted to save space.

**EXHIBIT V**  
**URBAN REDEVELOPMENT AREA OVERLAY (URAO)**  
**SUMMARY OF AMENDMENTS**  
(Updated 6-27-11)

- 1) Signs shall not exceed 150 square feet of sign face area, and shall be limited to 15 feet in height; and, **[Ord. 2010-022]**
- 2) A maximum of one freestanding sign per right of way frontage shall be permitted. **[Ord. 2010-022]**

**G. Type I and II URAO PRA Waivers**

The An applicant may apply for waivers for development standards in accordance with Article 2.B.2.G, Type II Waivers or Art. 2.D.5, Type I Waivers. Applications for Type I or Type II Waivers shall be expressly limited to those Articles or Requirements listed in Article 3.B.16.D.3, Waivers and Table 3.B.16.G, PRA URAO Type I and Type II Waivers. Type II Waiver requests shall be submitted concurrently with any other DRO application request for Public Hearing certification, where applicable, and shall reviewed by the Zoning Director for denial, approval or approval with conditions, prior to either DRO certification or approval. The following table summaries the development standards that could be requested through a waiver process: **[Ord. 2010-022]**

**Table 3.B.16.G – PRA Waivers**

Requirements	Maximum Waiver	Minimum Criteria of Review
<b>Street Standards</b>		
Article 3.B.16.F.4, Street Standards	Allow additional lanes, or minor increases in lane width.	<ul style="list-style-type: none"> <li>— Where required to accommodate traffic, or where required by the DEPW or Palm Tran.</li> <li>— Minimum deviation required and remains generally consistent with TDD street standards.</li> <li>— Consistent with livable street standards that prioritize pedestrian safety.</li> </ul>
<b>Block Standards</b>		
Table 3.B.16.F, Block Dimension Requirements	Allow smaller block sizes.	<ul style="list-style-type: none"> <li>— Location of existing streets precludes meeting desired average block face or perimeter; or,</li> <li>— Demonstration that smaller blocks are necessary for traffic circulation, and do not adversely impact pedestrian circulation or requirement that parking be located behind the street wall.</li> </ul>
<b>Interconnectivity Standards</b>		
Article 3.B.16.F.5, Interconnectivity Standards	No interconnectivity requirement.	<ul style="list-style-type: none"> <li>— Document prohibition by Federal, State, local or other laws that serve to establish limited access standards necessary to protect facilities such as water treatment plants, jails, or other similar facilities.</li> </ul>
Article 3.B.16.F.5.c, Gates	Allow use of gates within the development.	<ul style="list-style-type: none"> <li>— Special circumstances between adjacent uses.</li> <li>— Specific user requirements within the PRA project requires the use of gates, provided such does not impact the continuity of required blocks, streets or alleys.</li> </ul>
<b>Building Standards</b>		
Art. 3.B.16.F.6.a.3), Building Hierarchy	Allow deviations from perimeter placement.	<ul style="list-style-type: none"> <li>— Internal streets shall be required to establish building frontage.</li> <li>— Necessary to allow for expansion of existing buildings or uses.</li> <li>— Will not result in inability of perimeter frontages to be developed in accordance with PRA requirements.</li> </ul>
Article 3.B.16.F.6.e.1), Primary Entrances	Allow 100% increase in distance.	<ul style="list-style-type: none"> <li>— Façade is less than 150 feet in length.</li> </ul>
<b>Usable Open Space Standards</b>		
Art. 3.B.16.F.9, Civic and Usable Open Space Standards	Allow for reduction.	<ul style="list-style-type: none"> <li>— Lot less than 2.5 acres in size having insufficient frontage to accommodate usable open space in pedestrian streetscape areas.</li> </ul>
<b>Parking Standards</b>		
Article 3.B.16.F.10.a.5, Service and Loading Areas, and, Article 6.B.1, Loading.	Waive or reduce required loading spaces, dimensions for width, length, maneuvering area, and location.	<ul style="list-style-type: none"> <li>— Limitations due to access, lot size; location of residential uses; proximity to streets or alleys; or vehicular circulation.</li> <li>— Document that any loading alternatives will not adversely impact pedestrian or vehicular circulation, including alleyways, drive isles, handicapped accessibility, or other similar functional considerations.</li> <li>— Document that any loading alternatives will not conflict with DEPW or FDOT requirements.</li> </ul>
<b>Landscape Standards</b>		
Article 7.F.9, Incompatibility Buffer	Allow use of Compatibility Buffer in lieu of Incompatibility Buffer.	<ul style="list-style-type: none"> <li>— Where abutting any PRA residential building type, provided that such buildings provide screening from any commercial or civic uses.</li> <li>— Upon demonstration of site design that uses preserves, passive open space areas, drainage retention areas a minimum of 50 feet in width, or other screening a minimum of 6 feet in height to create buffers between non-residential uses and residential neighborhoods.</li> </ul>
<b>[Ord. 2010-022]</b>		

(This space left blank intentionally.)

**Notes:**

Underlined indicates **new** text. If being relocated destination is noted in bolded brackets **[Relocated to: ]**.

~~Stricken~~ indicates text to be **deleted**.

*Italicized* indicates text to be relocated. Source is noted in bolded brackets **[Relocated from: ]**.

.... A series of four bolded ellipses indicates language omitted to save space.

**EXHIBIT V**  
**URBAN REDEVELOPMENT AREA OVERLAY (URAO)**  
**SUMMARY OF AMENDMENTS**  
(Updated 6-27-11)

1

**Table 3.B.16.G – Type I and II URAO Waivers (1)**

<b>Art./Table Reference and Title</b>	<b>Type I Waivers Limitations/Criteria</b>	<b>Type II Waiver Limitations/Criteria</b>
<b>Art. 3.B.16.A. Purpose and Intent</b>		
n/a	No Waiver	No Waiver
<b>Art. 3.B.16.B. Applicability</b>		
n/a	No Waiver	No Waiver
<b>Art. 3.B.16.C. Future Land Use and Density</b>		
n/a	No Waiver	No Waiver
<b>Art. 3.B.16.D. Application Requirements</b>		
n/a	No Waiver	No Waiver
<b>Art. 3.B.16.E. PRA Use Matrix</b>		
Art. 3.B.16.E.4.a. Residential Setbacks	10% reduction provided the use is screened.	Waiver Permitted.
Art. 3.B.16.E.4.c. Drive Through Uses and Gasoline Service Facilities	Exceptions to Street Wall requirements may be permitted for vehicular and pedestrian access points.	Waiver Permitted. Requires submittal of alternative design that meets the intent of these provisions.
<b>Art. 3.B.16.F. PRA Design and Development Standards</b>		
<b>PRA Transect Zones</b>		
Art. 3.B.16.F.1.a. Urban Center (UC) Sub-area Transects	No Waiver	Limited Waiver permitted only for reference to minimum number of stories required in this TZ.
Table 3.B.16.F. PRA Sub-area Transect Standards	No Waiver	Limited Waiver permitted: <ul style="list-style-type: none"> <li>• Additional 25% deviation for minimum TZ minimum setback abutting residential: Minimum UC 1 = 300 ft.; UC-2 and UI 1 = 150 ft.</li> <li>• Subject to height of buildings, site layout, proposed uses, incompatibility buffer or other design alternative.</li> </ul>
<b>Block Design Standards</b>		
Table 3.B.16.F. Block Dimension Requirements.	Allow 5% deviation due to unusual lot configuration.	Waiver Permitted
<b>Frontage Classifications and Street Standards</b>		
Art. 3.B.16.F.4.a.1). Slip Street Frontage	No Waiver	Waiver Permitted
Art. 3.B.16.F.4.b. Internal Streets	Allow additional lanes or minor increases in lane width: <ul style="list-style-type: none"> <li>• Where required by DEPW or Palm Tran;</li> <li>• Minimum modification necessary and remains consistent with TDD street standards; and,</li> <li>• Consistent with standards for Livable Streets which emphasis pedestrian safety.</li> </ul>	Waiver Permitted
Art. 3.B.16.F.4.c. Alleys	No Waiver.	Waiver Permitted.
<b>Interconnectivity Standards</b>		
Art. 3.B.16.F.5. Interconnectivity Standards	No interconnectivity required for the following: <ul style="list-style-type: none"> <li>• Document prohibition by Federal, State, local or other laws that serve to establish limited access standards necessary to protect facilities such as water treatment plants, jails or other similar uses.</li> </ul>	No Waiver
Article 3.B.16.F.5.c, Gates	<ul style="list-style-type: none"> <li>• Special circumstances between adjacent uses.</li> <li>• Specific user requirements within the PRA project requires the use of gates, provided such does not impact the continuity of required blocks, streets or alleys.</li> </ul> <b>[Relocated from Table 3.B.16.G, PRA Waivers]</b>	No Waiver
<b>Building Standards</b>		
Art. 3.B.16.F.6.a. Building Placement	No Waiver	Waiver Permitted
Art. 3.B.16.F.6.b. Building Development Regulations	No Waiver	Waiver Permitted
Table 3.B.16.F. PRA Block Building PDRs	No Waiver	Waiver Permitted
Table 3.B.16.F. PRA Liner Building PDRs	No Waiver	Waiver Permitted
Table 3.B.16.F. PRA Townhouse Lot and Building PDRs	No Waiver	Waiver Permitted
Art. 3.B.16.F.6.c.1), Building Floors	No Waiver	Limited Waiver permitted from minimum number of floors required.
Table 3.B.16.F. Maximum Building Floors	No Waiver	Limited Waiver permitted from minimum number of floors required.
Table 3.B.16.F. Maximum Building Height	No Waiver	Waiver Permitted
Art. 3.B.16.F.6.c.3), Green Building Incentive Program	Allow deviations for different certifying standards as may be approved by the County.	No Waiver
Art. 3.B.16.F.6.d.1), Primary Entrance	No Waiver	Waiver Permitted
Art. 3.B.16.F.6.d.3), Fenestration	Limited Waiver Permitted to allow > 20% and < 35%	Waiver Permitted
Art. 3.B.16.F.6.d.4), Storefronts	Limited Waiver Permitted to allow > 50% and < 75%	Limited Waiver permitted to allow > 35% and < 75%
Table 3.B.16.F. PRA Appurtenances by Building Type	No Waiver	Limited Waiver Permitted to allow similar alternative

**Notes:**

Underlined indicates **new** text. If being relocated destination is noted in bolded brackets **[Relocated to: ]**.

~~Stricken~~ indicates text to be **deleted**.

*Italicized* indicates text to be relocated. Source is noted in bolded brackets **[Relocated from: ]**.

.... A series of four bolded ellipses indicates language omitted to save space.

**EXHIBIT V**  
**URBAN REDEVELOPMENT AREA OVERLAY (URAO)**  
**SUMMARY OF AMENDMENTS**  
(Updated 6-27-11)

**Table 3.B.16.G – Type I and II URAO Waivers (1)**

<b>Art./Table Reference and Title</b>	<b>Type I Waivers Limitations/Criteria</b>	<b>Type II Waiver Limitations/Criteria</b>
<b>Streetscape Standards</b>		
Art. 3.B.16.F.7.b.1), Planting Amenity Zone	No Waiver	Waiver Permitted
Art. 3.B.16.F.7.b.2), Pedestrian Circulation Zone	No Waiver	Waiver Permitted
Art. 3.B.16.F.7.b.3), Slip Street Planting Amenity Zone	No Waiver	Waiver Permitted
<b>Civic and Usable Open Space Standards</b>		
Art. 3.B.16.F.8. Civic and Usable Open Space Standards	No Waiver	Waiver Permitted
Table 3.B.16.F. PRA Dimensions for Usable Open Space	No Waiver	Waiver Permitted
Art. 3.B.16.F.8.a, General	No Waiver	Waiver Permitted
Art. 3.B.16.F.8.b, Plazas and Squares	No Waiver	Waiver Permitted
Art. 3.B.16.F.8.c, Greens	No Waiver	Waiver Permitted
Art. 3.B.16.F.8.d, Streetscape Credit	No Waiver	Waiver Permitted
Art. 3.B.16.F.8.e, Street Frontage	No Waiver	Waiver Permitted
Art. 3.B.16.F.8.f, Shade	No Waiver	Waiver Permitted
Art. 3.B.16.F.8.g, Pedestrian Amenities	No Waiver	Waiver Permitted
<b>Parking and Loading Standards</b>		
Art. 3.B.16.F.9, Parking and Loading Standards	No Waiver	Limited Waiver Permitted for location of parking only
Art. 3.B.16.F.9.a.1), On Street Parking	No Waiver	Waiver Permitted
Art. 3.B.16.F.9.a.2), Parking Lots	No Waiver	Waiver Permitted
Art. 3.B.16.F.9.a.3), Requirement for Parking Garages	No Waiver	Waiver Permitted
Art. 3.B.16.F.9.a.4), Townhouse	No Waiver	Waiver Permitted
Art. 3.B.16.F.9.a.5), Service and Loading Areas	No Waiver	Waiver Permitted
Art. 3.B.16.F.9.c, Bicycle Parking	No Waiver	Waiver Permitted
<b>Signage Standards</b>		
Art. 3.B.16.F.11.a, Freestanding Signage Prohibitions	No Waiver	Waiver Permitted
<b>Art. 3.B.16.G, Type I and II URAO Waivers</b>		
n/a	No Waiver	No Waiver
[Ord. 2011- ]		
<b>Notes:</b>		
1. <del>Deviations from the limitations or permissions granted for Waivers shall be prohibited.</del>		

1  
2 **Part 12. ULDC Art. 3.B.15. Infill Redevelopment Overlay, (pages 54-55 and 79 of 231), is hereby**  
3 **amended as follows:**

4 **CHAPTER B OVERLAYS**

5 **Section 15 INFILL REDEVELOPMENT OVERLAY (IRO)**

6 **....**

7 **D. Application Requirements**

8 **3. ~~Zoning Director Waivers~~**

9 ~~An applicant may apply for a waiver from as specified in Table 3.B.15.G, IRO Waivers. [Ord. 2010-005]~~

10 **a. Standards**

11 ~~An application for a waiver shall be submitted in a form specified by the Zoning Director.~~

12 ~~When considering whether to approve, approve with conditions, or deny a waiver~~

13 ~~request, the Zoning Director shall consider the following standards: [Ord. 2010-005]~~

14 ~~1) The waiver does not create additional conflicts with this Section of the ULDC, and is~~

15 ~~consistent with the stated purpose and intent and standards for the IRO; [Ord. 2010-~~

16 ~~005]~~

17 ~~2) The waiver will not cause a detrimental effect on the overall design and development~~

18 ~~standards of the project, and will be in harmony with the general site layout and~~

19 ~~design details of the development; and, [Ord. 2010-005]~~

20 ~~3) The alternative design option recommended as part of the waiver approval, if~~

21 ~~granted, will not adversely impact users of the IRO project or adjacent properties.~~

22 ~~[Ord. 2010-005]~~

23 **b. Appeal**

24 ~~An appeal on any Zoning Director's decision shall be made to the Zoning Commission~~

25 ~~pursuant to Art. 2.A.1.S.1, Non-Judicial Relief, in an application form specified by the~~

26 ~~Zoning Director. [Ord. 2010-005]~~

27

**Notes:**

Underlined indicates **new** text. If being relocated destination is noted in bolded brackets [**Relocated to:** ].

~~Stricken~~ indicates text to be **deleted**.

*Italicized* indicates text to be relocated. Source is noted in bolded brackets [**Relocated from:** ].

.... A series of four bolded ellipses indicates language omitted to save space.



**EXHIBIT V**  
**URBAN REDEVELOPMENT AREA OVERLAY (URAO)**  
**SUMMARY OF AMENDMENTS**  
**(Updated 6-27-11)**

1     ....

2     **G. IRO Waivers**

3     The applicant may apply for waivers for development standards in accordance with Art. 2.D.7,  
4     Type I Waiver ~~Art. 3.B.15.D.3, Zoning Director Waivers~~ and Table 3.B.15.G, IRO Waivers.  
5     ~~Waiver requests shall be reviewed by the Zoning Director for denial, approval or approval with~~  
6     ~~conditions, prior to either DRO certification or approval.~~ The following table summarizes  
7     summaries the development standards that could be requested through a waiver process: **[Ord.**  
8     **2010-005]**

9  
10  
11    **Part 13.     ULDC Art. 3.E.8, Lifestyle Commercial Center Development (LCC) (pages 184 and 190**  
12    **of 231), is hereby amended as follows:**

13    **CHAPTER E    PLANNED DEVELOPMENT DISTRICTS (PDDS)**

14    **Section 8     Lifestyle Commercial Center Development (LCC)**

15     ....

16     **A. General**

17         ~~4. Waivers~~

18         ~~An applicant may apply for a waiver from the design and dimensional requirements indicated~~  
19         ~~in Article 3.E.8.C, Design and Development Standards pursuant to Table 3.E.8.D, LCC~~  
20         ~~Waivers. **[Ord. 2010-005]**~~

21         **a. Standards**

22         ~~An application for a waiver shall be submitted in a form specified by the Zoning Director.~~  
23         ~~When considering whether to approve, approve with conditions, or deny a waiver~~  
24         ~~request, the Zoning Director shall consider the following standards: **[Ord. 2010-005]**~~

25         1) ~~The waiver does not create additional conflicts with this Section of the ULDC, and is~~  
26         ~~consistent with the stated purpose and intent and design principles of the LCC; **[Ord.**~~  
27         ~~**2010-005]**~~

28         2) ~~The waiver will not cause a detrimental effect on the overall design and development~~  
29         ~~standards of the project, and will be in harmony with the general site layout and~~  
30         ~~design details of the development; and, **[Ord. 2010-005]**~~

31         3) ~~The alternative design option recommended as part of the waiver approval, if~~  
32         ~~granted, will not adversely impact LCC users and adjacent properties. **[Ord. 2010-**~~  
33         ~~**005]**~~

34         **b. Appeal**

35         ~~An appeal on any Zoning Director's decision shall be made to the Zoning Commission~~  
36         ~~pursuant to Art. 2.A.1.S.1, Non-Judicial Relief, in an application form specified by the~~  
37         ~~Zoning Director. **[Ord. 2010-005]**~~

38     ....

39     **D. LCC Waivers**

40     An applicant may seek waivers from specific code requirements listed in accordance with Art.  
41     2.D.7, Type I Waiver, and Table 3.E.8.D, LCC Waivers, ~~by submitting an application on forms~~  
42     ~~provided by the Zoning Division.~~ Waiver approval shall be granted prior to DRO certification. ~~The~~  
43     ~~Zoning Director shall consider the following "criteria of review" and any justification provided by~~  
44     ~~the applicant in considering a waiver request. The following table summarizes the development~~  
45     ~~standards that could be requested through a waiver process.~~

46     ....

47  
48  
49  
50  
51  
52  
53  
54  
55                   (This space left blank intentionally.)  
56

---

**Notes:**

Underlined indicates **new** text. If being relocated destination is noted in bolded brackets **[Relocated to: ]**.

~~Stricken~~ indicates text to be **deleted**.

*Italicized* indicates text to be relocated. Source is noted in bolded brackets **[Relocated from: ]**.

.... A series of four bolded ellipses indicates language omitted to save space.

**EXHIBIT V**  
**URBAN REDEVELOPMENT AREA OVERLAY (URAO)**  
**SUMMARY OF AMENDMENTS**  
(Updated 6-27-11)

1  
2 **Part 14. ULDC Table 4.A.3.A – Thresholds for Projects Requiring Board of County Commission**  
3 **Approval (page 20 of 166), is hereby amended as follows:**  
4

**Table 4.A.3.A – Thresholds for Projects Requiring Board of County Commission Approval (1) <sup>4</sup>**

<b>FLU Designation (2) (3) <sup>2</sup></b>	<b>Number of Square Footage or Units (4) <sup>3</sup></b>	<b>Acreage</b>
Residential (Excluding RR FLU)	200 du	50 acres
AGR (Residential Only)	-	250 acres
CLO	30,000	-
CHO	50,000	-
CL	30,000	-
CH	50,000	-
IND	100,000	-
INST	50,000	-
CR	100,000	-
MLU	50,000	-
EDC	100,000	-

**Notes:**

1. Land area devoted to retention pursuant to the requirements of the C-51 drainage basin, or land area devoted to vegetation preservation pursuant to the Environmentally Sensitive Lands Ordinance, excluding AGR or Sector Plan preserve areas, shall not be counted toward the maximum acreage threshold. **[Ord. 2006-004]**
2. PDDs or TDDs in the AGR Tier are limited to the 80/20 PUD, 60/40 PUD or AGR TMD (FLUE Policy 1.5.1-a).
3. There are no thresholds for the UC or UI FLU designations.
- 4.3. Dwelling units shall include any density awarded as part of a density bonus program. **[Ord. 2006-004]**

5  
6  
7 **Part 15. ULDC Art. 4.B.1.A.29.b.1), DRO Approval (pages 40-41 of 166), is hereby amended as**  
8 **follows:**

9 **CHAPTER B SUPPLEMENTARY USE STANDARDS**

10 **Section 1 Uses**

11 **A. Definitions and Supplementary Standards for Specific Uses**

12 **29. Place of Worship**

13 **b. Use Limitations**

14 **1) DRO Approval**

15 A place of worship not exceeding 3,000 square feet of GFA or 150 seats, including  
16 collocated or accessory uses, shall be permitted in the CN, CC, CG, UC or UI,  
17 MUPD, MXP, TMD districts, and a commercial pod in a PDD or TDD subject to  
18 DRO approval. **[Ord. 2005 – 002] [Ord. 2006-013]**

19  
20  
21  
22  
23  
24  
25  
26  
27  
28  
29  
30  
31  
32 (This space left blank intentionally.)  
33

**Notes:**

Underlined indicates new text. If being relocated destination is noted in bolded brackets **[Relocated to: ]**.

~~Stricken~~ indicates text to be ~~deleted~~.

*Italicized* indicates text to be relocated. Source is noted in bolded brackets **[Relocated from: ]**.

.... A series of four bolded ellipses indicates language omitted to save space.

**EXHIBIT V**  
**URBAN REDEVELOPMENT AREA OVERLAY (URAO)**  
**SUMMARY OF AMENDMENTS**  
(Updated 6-27-11)

1  
2 **Part 16. ULDC Table 4.B.1.A.55, Financial Institution (page 52 of 166), is hereby amended as**  
3 **follows:**

4 **CHAPTER B SUPPLEMENTARY USE STANDARDS**

5 **Section 1 Uses**

6 **A. Definitions and Supplementary Standards for Specific Uses**  
7 **55. Financial Institution**  
8

**Table 4.B.1.A – Financial Institution Development Threshold and Approval Process**

Zoning District	Development Thresholds			Approval Process
	GFA		Drive-thru (1) <sup>(4)</sup>	
CN and CLO	5,000 s.f. max	and	Prohibited	DRO
<del>UC or UI</del>	<del>N/A</del>	<del>and</del>	<del>Prohibited</del>	<del>DRO</del>
CC and CHO; CL and CLO PDDs; COM Pod of PUD;	5,000 s.f. max	and	No drive thru lanes	Permitted by Right
<del>SD</del>	<del>N/A</del>	<del>and</del>	<del>≤ 3 drive thru lanes</del>	<del>Class A Conditional Use</del>
CC; and, CL and CLO PDDs, and COM Pod of PUD	5,000 s.f. max	and	≤ 3 drive thru lanes	DRO
CG; CH and CHO PDDs; PIPD COM Use Zone; and, TDDs	5,000 s.f. max	and	≤ 3 drive thru lanes	Permitted by Right
<del>UC or UI (2)</del>	<del>N/A</del>	<del>And</del>	<del>Any number of drive thru lanes (3)</del>	<del>DRO (2)</del>
CC, CHO and CG; CL, CH, CLO and CHO PDDs; COM Pod of PUD; PIPD COM Use Zone; and, TDDs	> 5,000 s.f.	or	> 3 drive thru lanes	Class A or Requested Use
<b>[Ord. 2007-013] [Ord. 2009-040] [Ord. 2010-022]</b>				
<b>Notes:</b>				
1. An ATM lane shall not be considered a drive thru lane for purposes of development thresholds.				
2. <del>Does not apply to Prior Approvals. See Art. 3.B.16.E.2.a, Right to Continue or Change Uses [Related to PRA Permitted Use Schedule].</del>				
3. <del>Drive thru facilities, including vehicular access and queuing shall not be located within 200 feet of abutting non-PRA residential use or parcel with a residential FLU designation, unless permitted otherwise by Art. 3.B.16, URAO.</del>				

9  
10  
11 **Part 17. ULDC Art. 4.B.1.A.59, Funeral Home, (page 53 of 166), is hereby amended as follows:**

12 **CHAPTER B SUPPLEMENTARY USE STANDARDS**

13 **Section 1 Uses**

14 **A. Definitions and Supplementary Standards for Specific Uses**  
15 **59. Funeral Home**

16 An establishment which arranges and manages funeral and prepares the human deceased  
17 for burial.

18 **a. CG, IL and MUPD Districts**

19 A funeral home may include a crematorium located within the principal building.

20 **b. IL District**

21 A funeral home shall be limited to an embalming service. No public observances,  
22 sermons or funerals shall be permitted.

23 **c. UC and UI Districts DRO Approval**

24 A funeral home without a crematorium may be approved by the DRO.

25  
26  
27 **Part 18. ULDC Art. 4.B.1.A.109.b, Approval Process Exceptions, (page 83 of 166), is hereby**  
28 **amended as follows:**

29 **CHAPTER B SUPPLEMENTARY USE STANDARDS**

30 **Section 1 Uses**

31 **A. Definitions and Supplementary Standards for Specific Uses**  
32 **109. Restaurant, Type I**

**Notes:**

Underlined indicates **new** text. If being relocated destination is noted in bolded brackets [**Relocated to:** ].

~~Stricken~~ indicates text to be **deleted**.

*Italicized* indicates text to be relocated. Source is noted in bolded brackets [**Relocated from:** ].

.... A series of four bolded ellipses indicates language omitted to save space.

**EXHIBIT V**  
**URBAN REDEVELOPMENT AREA OVERLAY (URAO)**  
**SUMMARY OF AMENDMENTS**  
**(Updated 6-27-11)**

**b. Approval Process Exceptions**

**1) DRO Approval**

A Type I restaurant without a drive-through may be approved by the DRO in a district where the use is permitted by Table 3.E.1.B, PDD Use Matrix, Table 3.F.1.F, Traditional Development Permitted Use Schedule, Table 4.A.3.A, Use Matrix, ~~or~~ in an MUPD with a CL FLU designation, or in the UC or UI District, provided the subject to the following: **[Ord. 2006-004] [Ord. 2007-001] [Ord. 2007-013]**

~~a) GFA including outdoor dining areas does not exceed 5,000 square feet; and **[Ord. 2007-013]**~~

~~b) The use is not located in an out parcel or freestanding building, unless it is the sole use of the property. **[Ord. 2007-013]**~~

**2) Permitted by Right**

A Type I restaurant without a drive-through or located in an out parcel, may be permitted by right in any PDD or TDD with a commercial or institutional FLU designation, Pod or Use Zone; the commercial or recreational pod of a PUD, MHPD or RVPD; or the IL and all commercial Zoning districts, provided: **[Ord. 2006-004]**

a) GFA including outdoor dining areas does not exceed 1,500 square feet; and, **[Ord. 2006-004]**

b) All district specific requirements are addressed; **[Ord. 2006-004]**

~~c) The total of all Type I restaurant uses does not exceed 25 percent of the overall GFA of the development, unless it is the sole use of the property; and **[Ord. 2006-004]**~~

~~d) The restaurant is not located in a freestanding building, unless it is the sole use of the property. **[Ord. 2006-004]**~~

**Part 19. ULDC Art. 4.B.1.A.115, Mobile or Temporary Retail Sales, (page 85 of 186), is hereby amended as follows:**

**CHAPTER B SUPPLEMENTARY USE STANDARDS**

**Section 1 Uses**

**A. Definitions and Supplementary Standards for Specific Uses**

**115.Retail Sales, Mobile or Temporary**

....

**b. Temporary Sales**

....

**1) Districts**

Limited to the CN, CC, CG, IPF, AGR, UC, UI, MUPD, or MXPD Zoning districts.

....

**d. Mobile Sales [Ord. 2005 – 002]**

....

**1) District**

Mobile sales shall be limited to the CC, CG, IL, PO, UC, UI, and MUPD Zoning districts Districts.

....

U:\Zoning\CODEREV\2011\BCC Hearing\Round 2011-01\2 First Reading 7-28-11\Exhibit V - Urban Redevelopment Area Overlay (URAO).docx

**Notes:**

Underlined indicates **new** text. If being relocated destination is noted in bolded brackets **[Relocated to: ]**.

~~Stricken~~ indicates text to be **deleted**.

*Italicized* indicates text to be relocated. Source is noted in bolded brackets **[Relocated from: ]**.

.... A series of four bolded ellipses indicates language omitted to save space.

**Board of County Commissioners**

Karen T. Marcus, Chair  
Shelley Vana, Vice Chair  
Paulette Burdick  
Steven Abrams  
Burt Aaronson  
Jess Santamaria  
Priscilla A. Taylor



**County Administrator**  
Robert Weisman

**Department of Planning, Zoning & Building**  
2300 North Jog Road  
West Palm Beach, FL 33411  
Phone: 561-233-5200  
Fax: 561-233-5165

---

**TITLE: FIRST READING AND REQUEST TO ADVERTISE FOR ADOPTION HEARING  
UNIFIED LAND DEVELOPMENT CODE (ULDC) AMENDMENTS TO ARTICLE 15,  
HEALTH REGULATIONS**

**SUMMARY:** The proposed ordinance will account for specific amendments in Art. 15, Health Regulations, of the Unified Land Development Code (ULDC), to clarify that new buildings or structures cannot be occupied until final approval by the Health Department; include reference to Chapter 64E-6 of the Florida Administrative Code related to standards for sewage treatment and disposal system; eliminate loading rates for Wellfield Protection Zones; and, delete restrictions for commercial establishments where food is processed.

**LDRAB/LDRC:** The proposed code amendments were submitted for review to the Land Development Regulation Advisory Board (LDRAB) on April 27, 2011 and the Land Development Regulation Commission (LDRC) on May 25, 2011. All proposed ULDC amendments were found to be consistent with the Plan.

**BCC Public Hearings:** June 27, 2011 – Request for Permission to Advertise for First Reading on July 28, 2011: Approved as amended, 6-0

**STAFF RECOMMENDATION:** Staff recommends a motion to approve on First Reading and advertise for an Adoption Hearing on August 29, 2011.

**MOTION:** To approve on First Reading and advertise for Adoption on August 29, 2011: AN ORDINANCE OF THE BOARD OF COUNTY COMMISSIONERS OF PALM BEACH COUNTY, FLORIDA, SITTING AS THE ENVIRONMENTAL CONTROL BOARD, AMENDING THE UNIFIED LAND DEVELOPMENT CODE, ORDINANCE 03-068, AS AMENDED, AS FOLLOWS: **ARTICLE 15 – HEALTH REGULATIONS;** CHAPTER A, (ENVIRONMENTAL CONTROL RULE I) ONSITE SEWAGE TREATMENT AND DISPOSAL SYSTEMS (OSTDS); PROVIDING FOR: REPEAL OF LAWS IN CONFLICT; SEVERABILITY; A SAVINGS CLAUSE; INTERPRETATION OF CAPTIONS; INCLUSION IN THE UNIFIED LAND DEVELOPMENT CODE; AND, AN EFFECTIVE DATE.

**ORDINANCE 2011 \_\_\_\_\_**

1  
2  
3  
4  
5  
6  
7  
8  
9  
10  
11  
12  
13  
14  
15  
16  
17  
18  
19  
20  
21  
22  
23  
24  
25  
26  
27  
28  
29  
30  
31  
32  
33  
34  
35  
36  
37  
38  
39  
40

AN ORDINANCE OF THE BOARD OF COUNTY COMMISSIONERS OF PALM BEACH COUNTY, FLORIDA, SITTING AS THE ENVIRONMENTAL CONTROL BOARD, AMENDING THE UNIFIED LAND DEVELOPMENT CODE, ORDINANCE 03-068, AS AMENDED, AS FOLLOWS: **ARTICLE 15 – HEALTH REGULATIONS**; CHAPTER A, (ENVIRONMENTAL CONTROL RULE I) ONSITE SEWAGE TREATMENT AND DISPOSAL SYSTEMS (OSTDS); PROVIDING FOR: REPEAL OF LAWS IN CONFLICT; SEVERABILITY; A SAVINGS CLAUSE; INTERPRETATION OF CAPTIONS; INCLUSION IN THE UNIFIED LAND DEVELOPMENT CODE; AND, AN EFFECTIVE DATE.

**WHEREAS**, the Palm Beach County Environmental Control Act, Chapter 77-616, Laws of Florida, as amended, authorized the Palm Beach County Board of County Commissioners to sit as the Palm Beach County Environmental Control Board to adopt, amend, or repeal various Environmental Control Rules; and

**WHEREAS**, pursuant to its authority, the Environmental Control Board adopted Environmental Control Rule I, concerning Onsite Sewage Treatment and Disposal Systems, and Environmental Control Rule II, concerning Drinking Water Supply Systems; and

**WHEREAS**, pursuant to Section 163.3202, Florida Statutes, the Board of County Commissioners sitting as the Environmental Control Board codified these rules into the Unified Land Development Code, Ordinance 03-068, as amended from time to time; and

**WHEREAS**, the County has received public participation and input regarding these Environmental Control Rules through the Land Development Regulation Advisory Board; and

**WHEREAS**, the Board of County Commissioners hereby elects to conduct its public hearings on this Ordinance at 9:30 a.m.; and

**WHEREAS**, public hearings have been held in conformance with the requirements set forth in Section 125.66, Florida Statutes, and the Palm Beach County Environmental Control Act.

**NOW, THEREFORE, BE IT ORDAINED BY THE BOARD OF COUNTY COMMISSIONERS OF PALM BEACH COUNTY, FLORIDA, as follows:**

**Section 1. Adoption**

The amendments set forth in Exhibit A, attached hereto and made a part hereof, are hereby adopted.

**Section 2. Providing for Repeal of Laws in Conflict**

All local laws and ordinances in conflict with any provisions of this Ordinance are hereby repealed to the extent of such conflict.

1           **Section 3. Severability**

2           If any section, paragraph, sentence, clause, phrase, word, map, diagram, or any other  
3 item contained in this Ordinance is for any reason held by the Court to be unconstitutional,  
4 inoperative, void, or otherwise invalid, such holding shall not affect the remainder of this  
5 Ordinance.

6  
7           **Section 4. Providing for a Savings Clause**

8           All development orders, permits, enforcement orders, ongoing enforcement actions, and  
9 all other actions of the Board of County Commissioners, the Environmental Control Hearing  
10 Board, the Environmental Appeals Board, all other County decision-making, enforcement, and  
11 advisory boards, Special Masters, Hearing Officers, and all other County officials, issued  
12 pursuant to the regulations and procedures established by prior Palm Beach County land  
13 development regulations, shall remain in full force and effect.

14  
15           **Section 5. Interpretation of Captions**

16           All headings of articles, sections, paragraphs, and sub-paragraphs used in this  
17 Ordinance are intended for the convenience of usage only and have no effect on the  
18 interpretations of the provisions of this Ordinance and may be renumbered or re-lettered to  
19 effectuate the codification of this Ordinance.

20  
21           **Section 6. Inclusion in the Unified Land Development Code**

22           The provisions of this Ordinance shall be codified in the Unified Land Development Code  
23 and may be reorganized, renumbered or re-lettered to effectuate the codification of this  
24 Ordinance.

25  
26           **Section 7. Providing for an Effective Date**

27           The provisions of this Ordinance shall become effective upon filing with the Department  
28 of State.

29

1           **APPROVED and ADOPTED** by the Board of County Commissioners of Palm Beach  
2 County, Florida, on this the \_\_\_\_\_ day of \_\_\_\_\_, 20\_\_\_\_\_.

SHARON R. BOCK, CLERK &  
COMPTROLLER

PALM BEACH COUNTY, FLORIDA, BY  
ITS BOARD OF COUNTY  
COMMISSIONERS

By: \_\_\_\_\_  
Deputy Clerk

By: \_\_\_\_\_  
Karen T. Marcus, Chair

APPROVED AS TO FORM AND  
LEGAL SUFFICIENCY

By: \_\_\_\_\_  
County Attorney

3  
4  
5  
6  
7  
8  
9  
10  
11  
12  
13  
14  
15  
16  
17  
18  
19  
20  
21  
22  
23  
24  
25

EFFECTIVE DATE: Filed with the Department of State on the \_\_\_\_\_ day of  
\_\_\_\_\_, 20\_\_\_\_\_.



EXHIBIT A

ARTICLE 15 – HEALTH REGULATIONS  
SUMMARY OF AMENDMENTS  
(Updated 3/22/11)

1  
2 Part 1. ULDC Art. 15.A.4.C, [Related to Permit Conditions and Approvals for OSTDS] (page 4  
3 of 23 and Ordinance 2011-02 page 5), is hereby amended as follows:

4 CHAPTER A (ENVIRONMENTAL CONTROL RULE I) – ONSITE SEWAGE TREATMENT AND  
5 DISPOSAL

6 Section 4 Permit Conditions and Approvals

7 C. The OSTDS shall not be used or covered with earth before it has passed an inspection by the  
8 Health Department and a notice of approval has been issued. Should the installer or general  
9 contractor fail to notify the Health Department prior to covering the system, the Health  
10 Department shall require that the system be uncovered for inspection. If the system is approved,  
11 the Health Department shall issue a notice of approval to the owner. Any new building or  
12 structure shall not be occupied until final approval has been issued by the Health Department.  
13 [Ord. 2011-002]  
14  
15

16 Part 2. ULDC Art. 15.A.5.A, [Related to Application Data for an OSTDS: Single Lot or Parcel  
17 and Application and Supporting Data Required for Approval] (page 4 of 23), is hereby  
18 amended as follows:

19 CHAPTER A (ENVIRONMENTAL CONTROL RULE I) – ONSITE SEWAGE TREATMENT AND  
20 DISPOSAL

21 Section 5 Application Data for an OSTDS: Single Lot or Parcel

22 A. The application and supporting data required for approval of an OSTDS for a single lot or parcel  
23 of property shall be submitted to the Health Department by the owner or his authorized  
24 representative, or a contractor licensed under F.S. Chapter 489 in accordance with Chapter 64E-  
25 6, F.A.C. The completed application form shall be submitted together with the following:  
26 ....  
27  
28

29 Part 3. ULDC Art. 15.A.7, Approval Standards: OSTDS [Related to Minimum Net Usable Land  
30 Area of a Lot] (pages 6 of 23), is hereby amended as follows:

31 CHAPTER A (ENVIRONMENTAL CONTROL RULE I) – ONSITE SEWAGE TREATMENT AND  
32 DISPOSAL

33 Section 7 Approval Standards: OSTDS

34 In considering applications for permitting construction of an OSTDS, the Health Department shall be  
35 governed by the following standards:

- 36 A. The lot, unless exempt under Art. 15.A.7.E, of this Article, shall have a minimum net usable land  
37 area of: [Ord. 2005 – 003]  
38 1. ~~One~~one-half acre if the water supply is by means of a community well;  
39 2. ~~One~~one acre if the water supply is by means of an onsite well.  
40 ....

41 ~~F. The following additional restrictions apply to OSTDS that are proposed within the 210-day travel~~  
42 ~~time contour of an existing or proposed wellfield. These restrictions apply to requests for permits~~  
43 ~~on individual lots, existing subdivisions and new subdivisions. (The zones of influence are~~  
44 ~~indicated on the PBC Wellfield protection maps, which are available from the PBC ERM).~~  
45

**Table 15.A.7.F-1 – Sewage Loading Rates in Wellfield Protection Zones**

Travel Time (Days)	Maximum Sewage Loading (Gallons/acre/day)
Less than or equal to 30 (Zone one)	350
Greater than 30, but less than or equal to 210 (Zone two)	600

46 [Renumber accordingly]

47 ~~G~~F. The following standards shall apply when the soil profile, as required under Art. 15.A.5.A.4, of this  
48 Article, shows the presence of hardpan or bedrock or of soils classified as sandy clay loam, clay  
49 loam, silty clay loam, sandy clay, silty clay, clay and organic soils. The PBC Soil Survey prepared  
50 by the USDA Soil Conservation Service or other available data may be used by the Health  
51 Department to determine the presence of the above noted soils. [Ord. 2005 – 003]

- 52 1. ~~The maximum sewage loading shall not exceed 450 gallons per acre per day. ater is of~~  
53 ~~satisfactory quality and is not threatened by a source of contamination.~~

Notes:

Underlined indicates new text. If being relocated destination is noted in bolded brackets [Relocated to: ].

~~Stricken~~ indicates text to be ~~deleted~~.

*Italicized* indicates text to be relocated. Source is noted in bolded brackets [Relocated from: ].

.... A series of four bolded ellipses indicates language omitted to save space.

