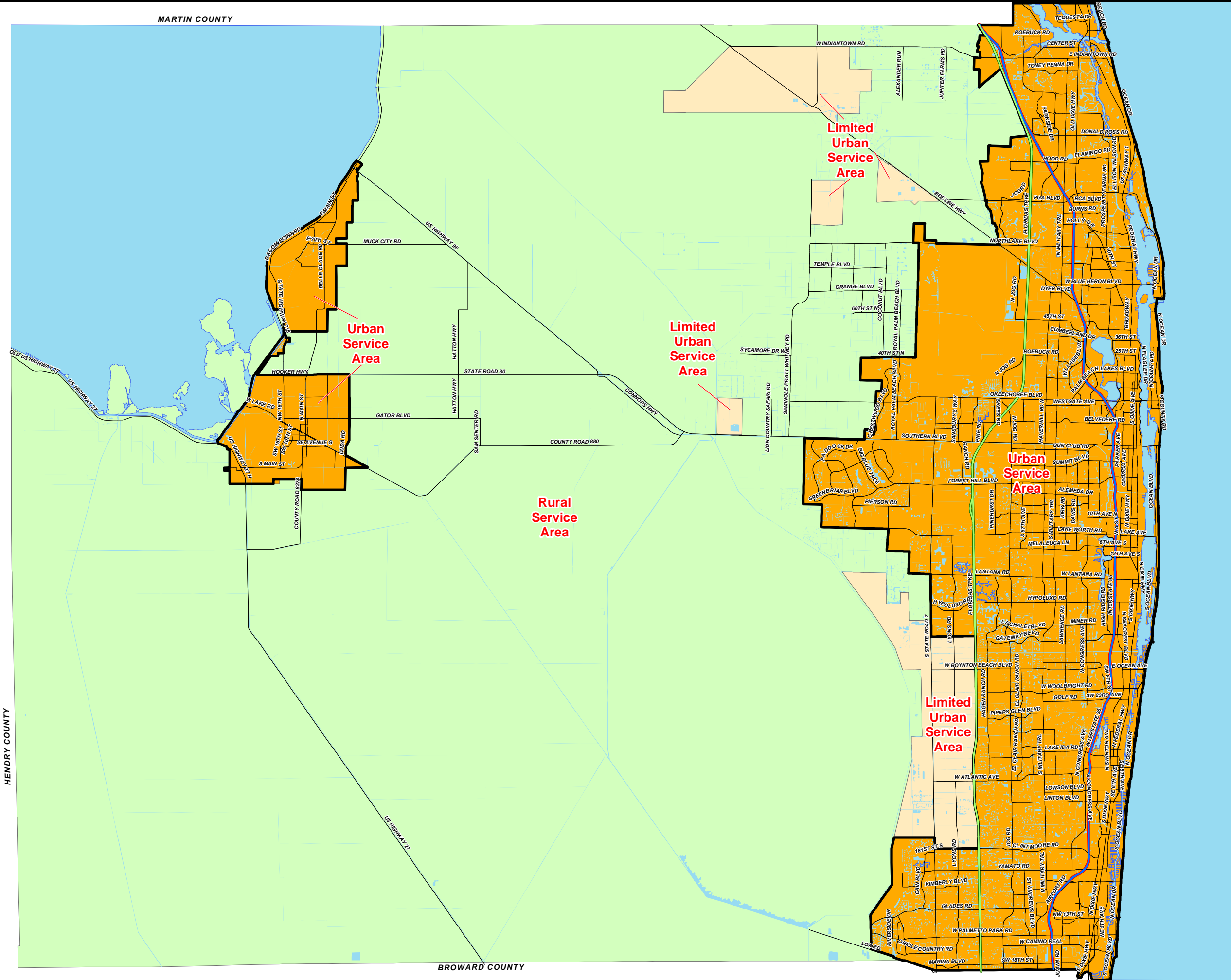






MARTIN COUNTY



**MAP LU 2.1  
SERVICE AREAS**

-  Urban Service Area
-  Limited Urban Service Area
-  Rural Service Area
-  Urban Service Area Boundary

9J5.011  
9J5.015 (1) (a)  
9J5.016 (1) (a)

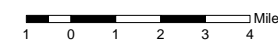
LUSA Note:  
A LUSA is designated per Land Use Element Policy 3.3-a

RSA Note:  
The Rural Service Area includes all land within the county not lying within the Urban Service Area or the Limited Urban Service Areas

SOURCES: PBC Planning Division  
Last Amended In Round 04-2 by Ord. 2004-065



**PALM BEACH COUNTY  
COMPREHENSIVE PLAN  
MAP SERIES**



Effective Date: 07/05/2005  
Filename: N:\Map Series\MXD\Adopted  
Contact: PBC Planning Dept.

HENDRY COUNTY

BROWARD COUNTY