

LEGEND

- AC - ACRES
- AG - ABOVE GRADE
- AP - AGRICULTURAL PRODUCTION
- AR - AGRICULTURAL RESIDENTIAL
- BE - BUFFER EASEMENT
- B.S. - PALM TRAN BUS STOP
- C.B. - COMPATIBILITY BUFFER
- CON - CONSERVATION
- DE - DRAINAGE EASEMENT
- DU - DWELLING UNIT
- I.B. - INCOMPATIBILITY BUFFER
- ITID - INDIAN TRAILS IMPROVEMENT DISTRICT
- L.A.E. - LIMITED ACCESS EASEMENT
- LME - LAKE MAINTENANCE ESMT.
- L.S.E. - LIFT STATION EASEMENT
- O.R.B. - OFFICIAL RECORD BOOK
- O.S. - OPEN SPACE
- P.A. - PEDESTRIAN ACCESS
- P.A.A. - PUBLIC ACCESS AREA
- POD - PLANNED DEVELOPMENT DISTRICT
- P.G.A. - PEDESTRIAN GATHERING AREA
- ROW OR RW - RIGHT OF WAY
- RR - RURAL RESIDENTIAL
- S.B.S. - SCHOOL BUS SHELTER
- STBK - SETBACK
- T.D. - TROLLEY DEPOT
- T.S. - TROLLEY STOP
- UE - UTILITY EASEMENT
- => - VEHICULAR ACCESS
- X - MODEL ROW
- - OPEN SPACE
- ★ - FOCAL POINT

Site Area Breakdown	Acres
Net Development Area	254.46
Recreation Pod (4.22 Acres Net)	4.86
Entrance / Spine Road	7.60
Misc. Open Space	24.61
Perimeter Landscape Buffers	24.52
Lakes	146.82
Residential Development Area	462.86
Civic Pod #3	5.57
Civic Pod #4	43.48
Proposed R/W Dedication	14.21
Total Gross Parcel	526.13

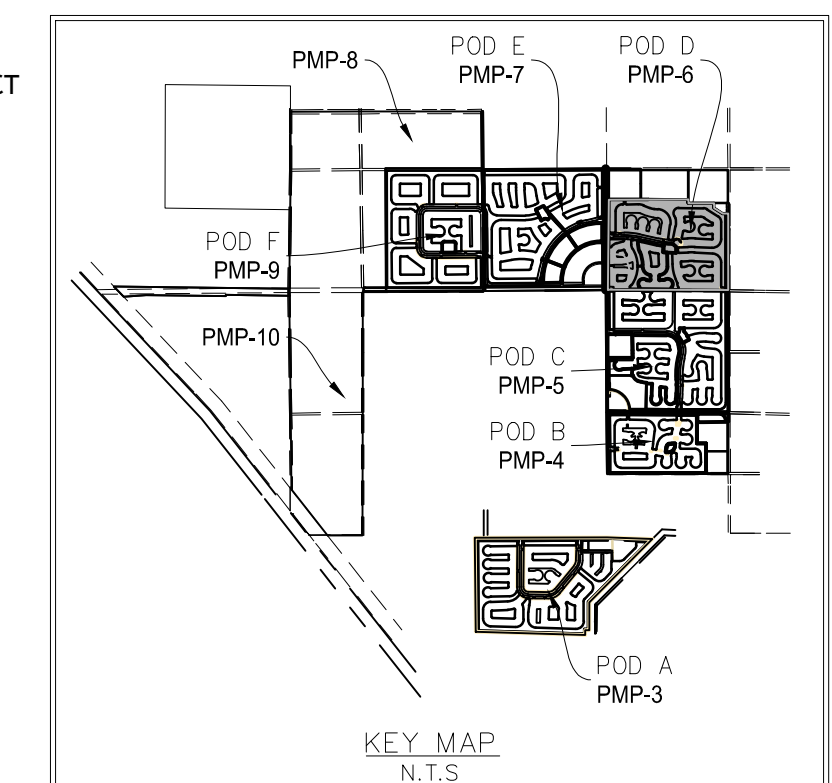
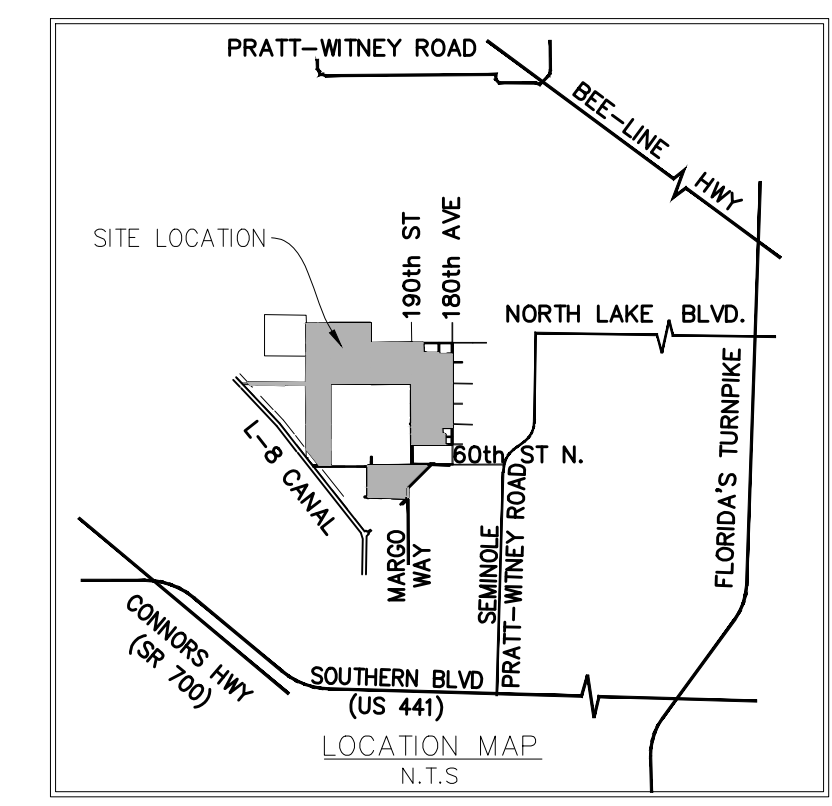
R/W Dedication	Acres
Hamlin Blvd.	1.68
180th Avenue	4.37
190th Street	8.16
Total	14.21

Open Space - Pod D	Total O.S. Acres	Exterior O.S. Acres
Lake Tracts (Exterior)	104.58	104.58
Lake Tracts (Interior)	42.24	
Recreation Pod (4.22 Acres Net)	4.86	
Misc. Open Space	24.61	
Perimeter Landscape Buffers	24.52	24.52
Civic Pod #3	5.57	5.57
Civic Pod #4	43.48	43.48
O.S. in Interior Spine Road	3.35	
Total Provided	253.21	178.15

Recreation Required (.006 per unit) x 702	Acres
Rec Required - Pod D	4.21
Rec Provided - Pod D (Gross)	4.86
Rec Provided - Pod D (Net)	4.22
Max Building Height	35 Feet
Max No. Stories	2 Stories

Pod D	Acres	Units	Type	Density
Pod D-1	50.535	182	ZLL	3.60
Pod D-2	48.604	125	ZLL	2.57
Pod D-3	73.895	112	SF	1.52
Pod D-4	72.374	107	SF	1.48
Pod D-5	66.205	176	ZLL	2.66
Total		702		

Amendments: _____ Zoning Stamps: _____



PALM BEACH WEST ASSOCIATES I, LLLP
 1600 SAWGRASS CORPORATE PKWY
 SUITE 400
 SUNRISE, FLORIDA 33323
 954-753-1730

Consultants:
CIVIL ENGINEER
 GLH Engineering, LLC
 1600 Sawgrass Corporate Pkwy
 Suite 400
 Sunrise, FL 33323
 954-753-1730
SURVEYOR
 Sand and Hills Survey, Inc.
 8461 Lake Worth Road, Suite 410
 Lake Worth, FL 33467
 (561) 209-6048

TRAFFIC ENGINEER
 Simmons and White
 5601 Corporate Way, Suite 200
 West Palm Beach, FL 33407
 (561) 478-7848

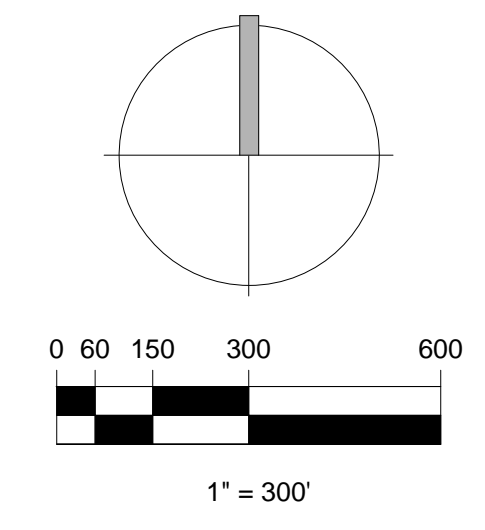
PLANNERS
 Urban Design Kilday Studios
 610 Clematis Steert, Suit CU02
 West Palm Beach, FL 33401
 (561) 366-1100

Project:
INDIAN TRAILS GROVE - PUD

Palm Beach County, Florida
Sheet title:
PRELIMINARY Master Plan - Pod D

Date:
2015-07-15

Revisions:
 2015-09-28 Resubmittal
 2016-01-25 Resubmittal
 2016-02-22 Resubmittal
 2016-05-23 Resubmittal
 2016-08-29 Resubmittal
 2016-09-26 Resubmittal
 2016-10-24 Resubmittal
 2016-11-28 Resubmittal
 2016-12-15 Resubmittal



Sheet number:
PMP-6