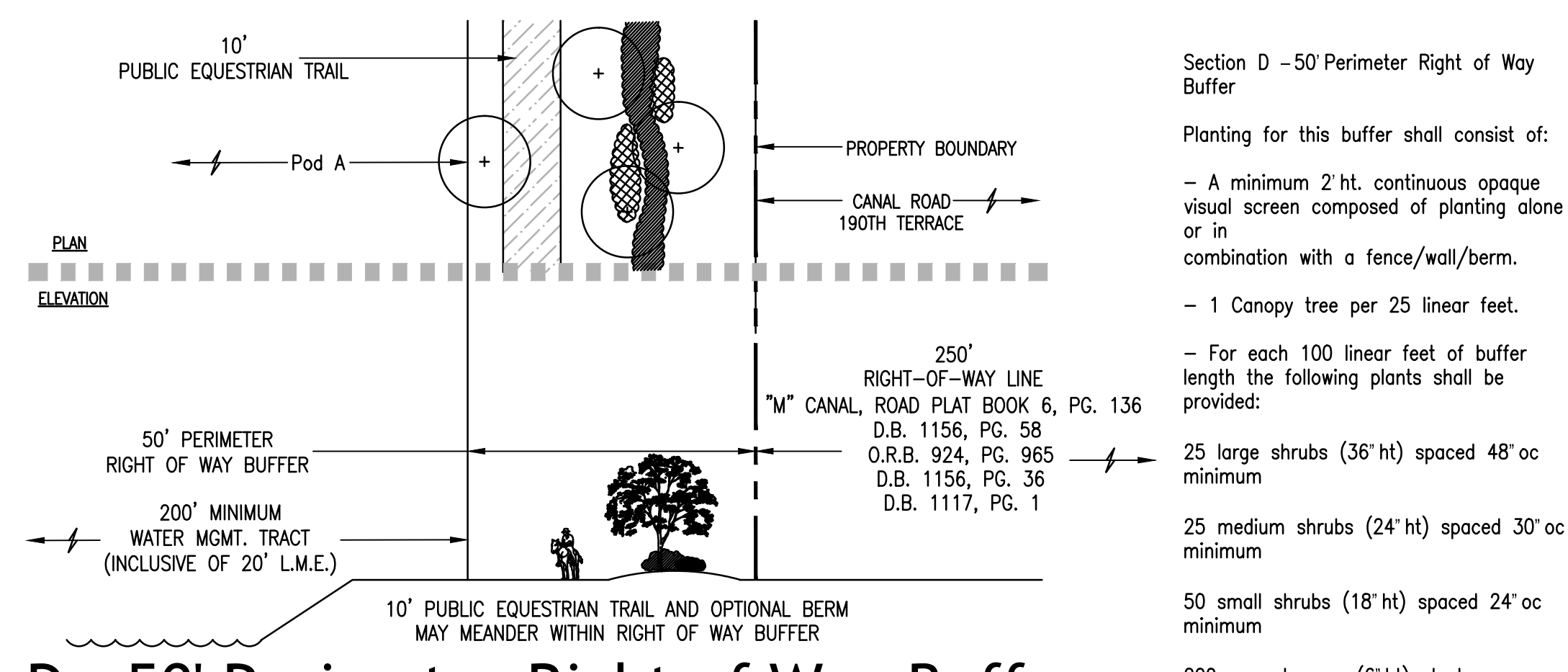
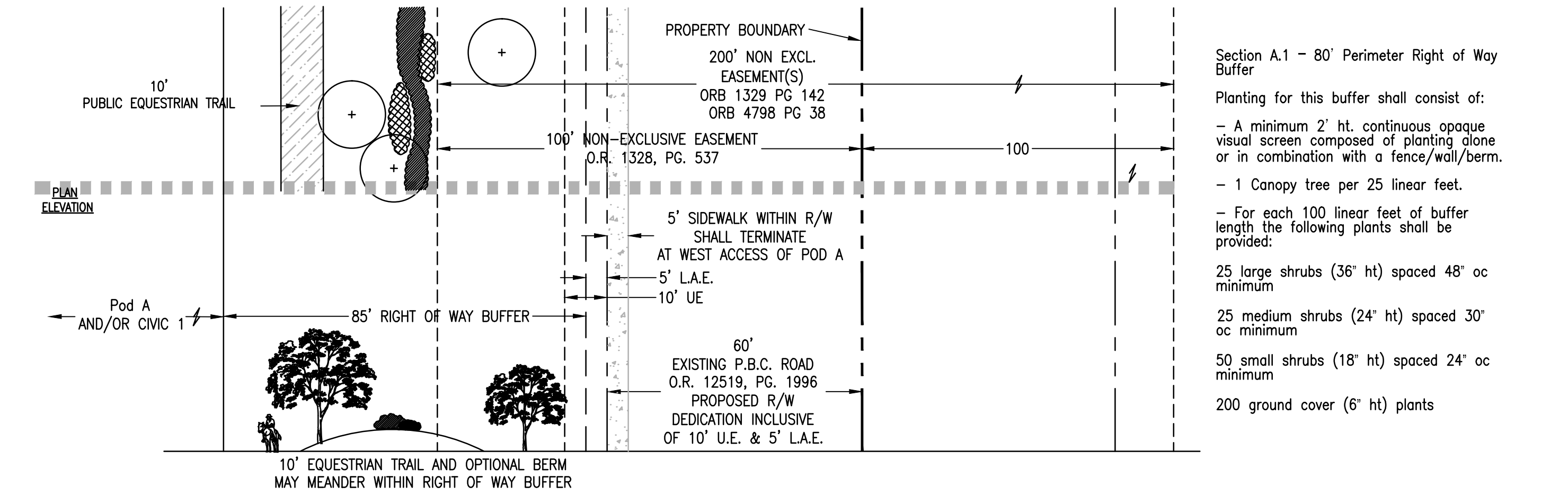


A - 85' Perimeter Right of Way Buffer - 60th St. N. at Public Civic #1

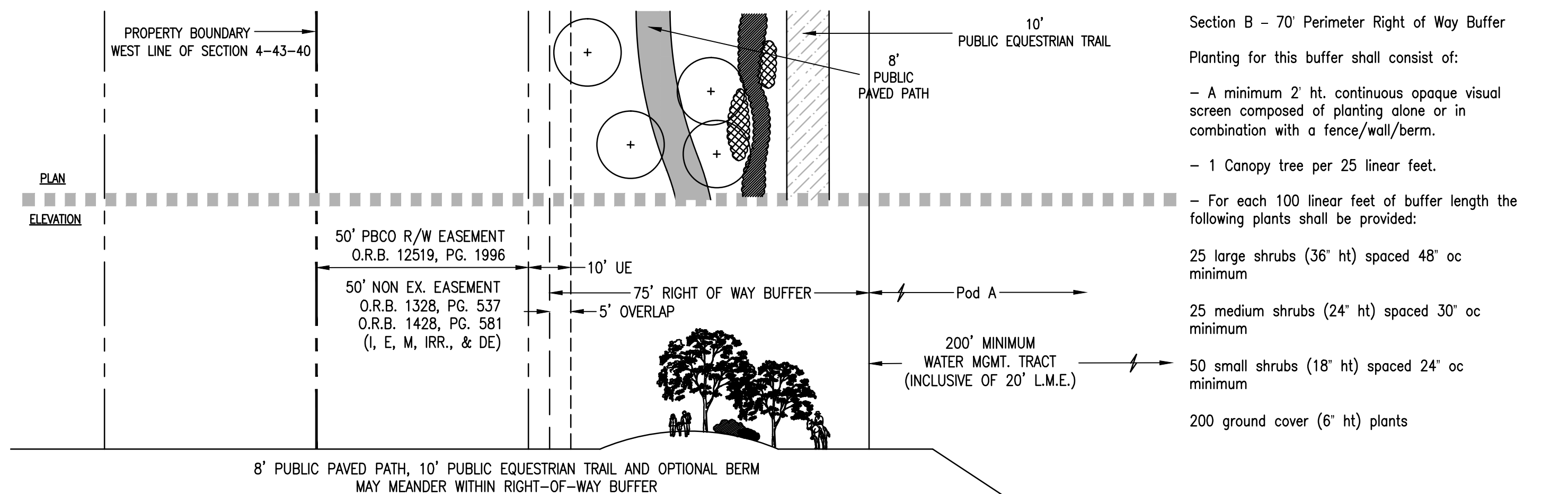


D - 50' Perimeter Right of Way Buffer



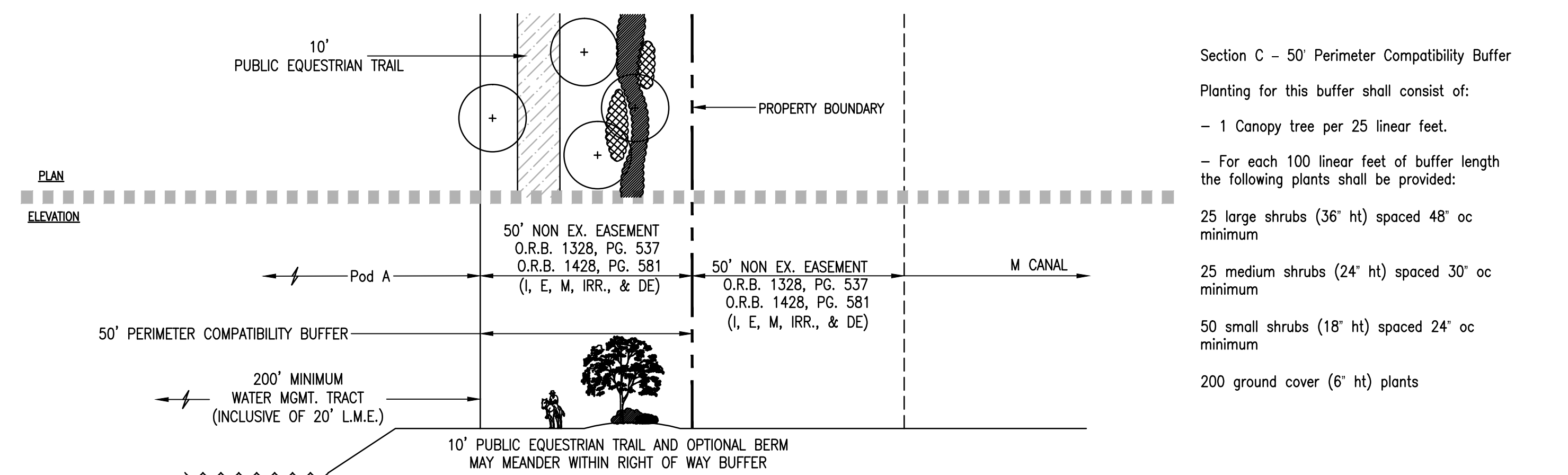
A.1 - 85' Perimeter Right of Way Buffer - 60th St. N. at Pod A & Civic 1

E - Intentionally Left Blank

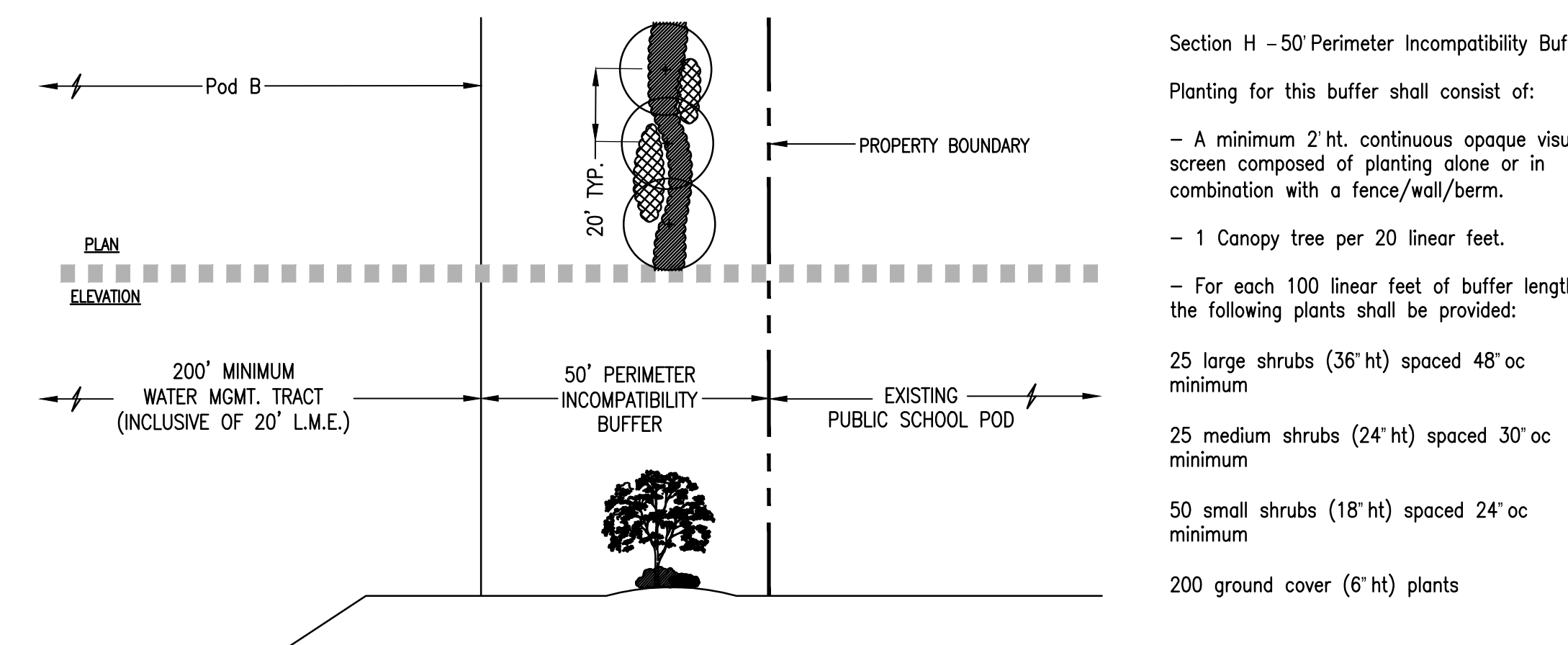


B - 75' Perimeter R/W Buffer- E. Side of 50' R/W (Existing Dirt Road)

F - Intentionally Left Blank



C - 50' Perimeter Compatibility Buffer along south boundary of Pod A



G - 50' Perimeter Incompatibility Buffer

Amendments:

Zoning Stamps:

PALM BEACH WEST ASSOCIATES I, LLLP
 1600 SAWGRASS CORPORATE PKWY
 SUITE 400
 SUNRISE, FLORIDA 33323
 954-753-1730

Consultants:
CIVIL ENGINEER
 GLH Engineering, LLC
 1600 Sawgrass Corporate Pkwy
 Suite 400
 Sunrise, FL 33323
 954-753-1730
SURVEYOR
 Sand and Hills Survey, Inc.
 8461 Lake Worth Road, Suite 410
 Lake Worth, FL 33467
 (561) 209-6048
TRAFFIC ENGINEER
 Simmons and White
 2581 Metrocentre Blvd. Suite 3
 West Palm Beach, FL 33407
 (561) 478-7848
PLANNERS
 Urban Design Kilday Studios
 610 Clematis Street, Suite CU02
 West Palm Beach, FL 33401
 (561) 366-1100

Project:
INDIAN TRAILS GROVE - PUD

Palm Beach County, Florida
 Sheet title:
PRELIMINARY Regulating Plan

Date:
2015-07-15

Revisions:
 2015-09-28 Resubmittal
 2016-01-25 Resubmittal
 2016-02-22 Resubmittal
 2016-05-23 Resubmittal

Sheet number:
PRP-2