


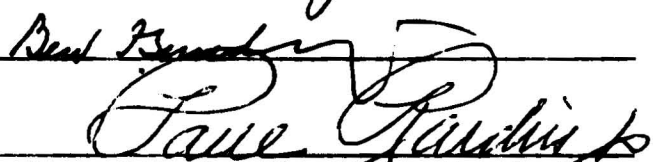


ZONING RESOLUTION #3-Z-58
MODIFYING THE DISTRICT BOUNDARIES


ADOPTED MAY 16, 1958

BE IT RESOLVED BY THE ZONING COMMISSION OF PALM BEACH COUNTY, FLORIDA, in regular session assembled, this the 16th day of May, A.D. 1958, that the following modification of District Boundaries is hereby adopted as an amendment to Zoning Resolution #3 pursuant to the authority vested in said Commission by Chapter 57-1691, Special Laws of Florida 1957:

The lands bounded on the West by the East right-of-way line of Apache Drive, as shown on the Plat of Kokomo Trailer Subdivision in Section 36, Township 44 South, Range 42 East, and recorded in Plat Book 25, Page 127, on the South by the North right-of-way line of Lantana Road (State Road 812), on the East by the East line of the Southwest one-quarter of Section 36, Township 44 South, Range 42 East, and on the North by a line one-thousand one-hundred eight and four hundredths feet (1108.04') North of and parallel to the South line of Section 36, Township 44 South, Range 42 East, be rezoned from A-1 Agricultural District to C-1A Limited Commercial District.


Chairman



As and constituting the Zoning Commission
of Palm Beach County, Florida.

ATTEST:


Clerk