



ZONING RESOLUTION NO. 3-VV-70  
MODIFYING THE DISTRICT BOUNDARIES  
ADOPTED OCTOBER 1, 1970

BE IT RESOLVED BY THE ZONING COMMISSION OF PALM BEACH COUNTY, FLORIDA, in regular session assembled this the 1st day of October, 1970, that the following modification of District Boundaries is hereby adopted as an Amendment to Zoning Resolution No. 3 pursuant to the authority vested in said Commission by Chapter 57-1691, Special Laws of Florida 1957, and Chapter 59-1686, Special Laws of Florida 1959:


the South 1/2 of the Southwest 1/4 of the Northwest 1/4 of the Northeast 1/4 of Section 1, Township 43 South, Range 42 East excepting therefrom an easement for road right-of-way of twenty-five (25) feet each on the South and East; and an easement for road right-of-way of fifty (50) feet on the west is hereby rezoned from A-1 Agricultural District in part and C-1 Neighborhood Commercial District in part to C-2 General Commercial District.

  
Chairman



  
As and constituting the Zoning  
Commission of Palm Beach  
County, Florida

Attest:

  
Clerk