

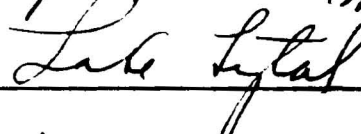
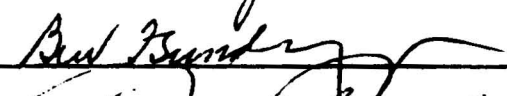



ZONING RESOLUTION #3-QQ-58  
MODIFYING THE DISTRICT BOUNDARIES  
ADOPTED SEPTEMBER 12, 1958

WHEREAS, on the 4th day of October, 1957, the Zoning Commission conditionally approved certain zoning changes hereinafter set forth, and the conditions have been met as of the 27th day of December, 1957:

THEREFORE, BE IT RESOLVED BY THE ZONING COMMISSION OF PALM BEACH COUNTY, FLORIDA, in regular session assembled the 12th day of September, 1958, that the following modification of District Boundaries is hereby adopted as an amendment to Zoning Resolution #3 pursuant to the authority vested in said Commission by Chapter 57-1691, Special Laws of Florida 1957:

Lots 1 through 9 of The Palm Beach Heights Plat No. 1 in Section 28, Township 41 South, Range 43 East, as recorded in Plat Book 25, Page 122, heretofore zoned C-1A Limited Commercial District in part and R-1AA Single Family Dwelling District in part, are hereby rezoned to R-1 Single Family Dwelling District.

  
\_\_\_\_\_  
Chairman  
  
\_\_\_\_\_  
  
\_\_\_\_\_  
  
\_\_\_\_\_  
  
\_\_\_\_\_  
As and constituting the Zoning Commission  
of Palm Beach County, Florida.

ATTEST:

  
\_\_\_\_\_  
Clerk