
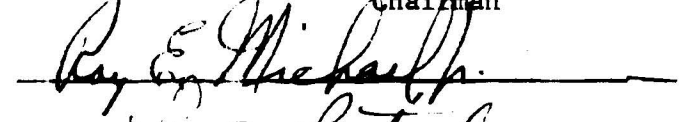


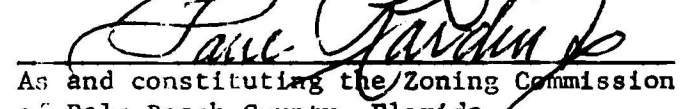


ZONING RESOLUTION #3-KKK-58
MODIFYING THE DISTRICT BOUNDARIES

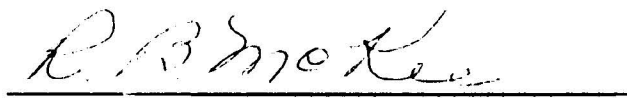
ADOPTED DECEMBER 5, 1958

BE IT RESOLVED BY THE ZONING COMMISSION OF PALM BEACH COUNTY, FLORIDA, in regular session assembled this the 5th day of December, A. D. 1958, that the following modification of District Boundaries is hereby adopted as an Amendment to Zoning Resolution #3 pursuant to the authority vested in said Commission by Chapter 57-1691, Special Laws of Florida 1957:

That the lands bounded on the North by a line 2889.91 feet North of and parallel to the South line of Section 29, Township 43 South, Range 43 East, on the East by a line 660 feet East of and parallel to the West line of the above mentioned Section 29, on the South by the Lake Worth Drainage District Lateral #2 and on the West by the West line of the above mentioned Section 29, be rezoned from R-1 Single Family Dwelling District to R-2 Multiple Family Dwelling District.


Chairman




As and constituting the Zoning Commission
of Palm Beach County, Florida.

ATTEST:


Clerk