

ZONING RESOLUTION #3-HH-58
MODIFYING THE DISTRICT BOUNDARIES

ADOPTED JULY 3, 1958


WHEREAS, on the 21st day of March, 1958, the Zoning Commission conditionally approved certain zoning changes hereinafter set forth, and the conditions have been met as of the 12th day of May, 1958:


THEREFORE, BE IT RESOLVED BY THE ZONING COMMISSION OF PALM BEACH COUNTY, FLORIDA, in regular session assembled the 3rd day of July, 1958, that the following modification of District boundaries is hereby adopted as an amendment to Zoning Resolution #3 pursuant to the authority vested in said Commission by Chapter 57-1691, Special Laws of Florida 1957:

All Lots as shown on the Plat of Palmwood Estates, Plat Book 25, Page 184, heretofore zoned A-1 Agricultural District are hereby rezoned R-1A Single Family Dwelling District, all the above in the W $\frac{1}{2}$ of the SW $\frac{1}{4}$ of Section 20, Township 41 South, Range 43 East.




Chairman









As and constituting the Zoning Commission of Palm Beach County, Florida.

ATTEST:



Clerk