
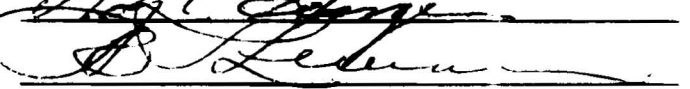


ZONING RESOLUTION #3-H-67  
MODIFYING THE DISTRICT BOUNDARIES  
ADOPTED MAY 4, 1967

BE IT RESOLVED BY THE ZONING COMMISSION OF PALM BEACH COUNTY, FLORIDA, in regular session assembled this the 4th day of May, A. D. 1967, that the following modification of District Boundaries is hereby adopted as an Amendment to Zoning Resolution #3 pursuant to the authority vested in said Commission by Chapter 57-1691, Special Laws of Florida 1957, and Chapter 59-1686, Special Laws of Florida 1959:


The West 212.5 feet of the East 262.5 feet of the North 190.26 feet of the South 1763.48 feet of the SW 1/4 of Section 36, Township 44 South, Range 42 East, is hereby rezoned from A-1 Agricultural District to C-1 Neighborhood Commercial District.

  
Chairman

Attest:

  
Clerk

  
As and constituting the Zoning Commission  
of Palm Beach County, Florida.