

RESOLUTION NO. R-2008-1392

RESOLUTION APPROVING ZONING APPLICATION R2007-01770
(CONTROL NO. 1996-00112)
REQUESTED USE
APPLICATION OF PALOMINO VENTURES INC
BY LAND RESEARCH MANAGEMENT, INC., AGENT
(GARDENS CLF)

WHEREAS, the Board of County Commissioners, as the governing body of Palm Beach County, Florida, pursuant to the authority vested in Chapter 163 and Chapter 125, Florida Statutes, is authorized and empowered to consider applications relating to zoning; and

WHEREAS, the Board of County Commissioners, pursuant to Article 2 (Development Review Process) of the Palm Beach County Unified Land Development Code (Ordinance 2003-067, as amended) is authorized and empowered to consider, approve, approve with conditions or deny Requested Uses; and

WHEREAS, the notice and hearing requirements, as provided for in Article 2 of the Palm Beach County Unified Land Development Code have been satisfied; and

WHEREAS, Zoning Application R2007-01770 was presented to the Board of County Commissioners at a public hearing conducted on August 28, 2008; and

WHEREAS, the Board of County Commissioners has considered the evidence and testimony presented by the applicant and other interested parties, the recommendations of the various county review agencies, and the recommendations of the Zoning Commission; and

WHEREAS, this approval is subject to Article 2.E (Monitoring) of the Palm Beach County Unified Land Development Code (ULDC) and other provisions requiring that development commence in a timely manner; and

WHEREAS, the Board of County Commissioners has considered the findings in the staff report and the following findings of fact:

1. This Requested Use is consistent with the purposes, goals, objectives and policies of the Palm Beach County Comprehensive Plan, including standards for building and structural intensities and densities, and intensities of use, contingent upon the approval of Small Scale Land Use Amendment SCA-2008-00016;
2. This Requested Use complies with relevant and appropriate portions of Article 4.B, Supplementary Use Standards of the Palm Beach County Unified Land Development Code. This Requested Use also meets applicable local land development regulations.
3. This Requested Use, with conditions as adopted, is compatible as defined in the Palm Beach County Unified Land Development Code and generally consistent with the uses and character of the land surrounding and in the vicinity of the land proposed for development.
4. The proposed design, with conditions as adopted, minimizes adverse effects, including visual impact and intensity of the proposed use on adjacent lands.
5. This Requested Use has a concurrency determination and complies with Article 2.F (Concurrency) of the ULDC.

6. This Requested Use, with conditions as adopted, minimizes environmental impacts, including but not limited to water, air, stormwater management, wildlife, vegetation, wetlands and the natural functioning of the environment.
7. This Requested Use, with conditions as adopted, will result in logical, timely and orderly development patterns.
8. This Requested Use, with conditions as adopted, complies with standards imposed on it by all other applicable provisions of the Palm Beach County Unified Land Development Code for use, layout, function, and general development characteristics.
9. This Requested Use, with conditions as adopted, is consistent with the applicable Neighborhood Plans.
10. The applicant has demonstrated sufficient justification that there are changed circumstances, which would require the Requested Use.

WHEREAS, Article 2.A.1.K.3.b (Action by BCC) of the Palm Beach County Unified Land Development Code requires that the action of the Board of County Commissioners be adopted by resolution.

NOW, THEREFORE, BE IT RESOLVED BY THE BOARD OF COUNTY COMMISSIONERS OF PALM BEACH COUNTY, FLORIDA, that Zoning Application R2007-01770, the application of Palomino Ventures Inc., by Land Research Management, Inc., agent, for a Requested Use to allow a Congregate Living Facility Type III in the Multiple Use Planned Development Zoning District, on a parcel of land legally described in EXHIBIT A, attached hereto and made a part hereof, and generally located as shown on a vicinity sketch as indicated in EXHIBIT B, attached hereto and made a part hereof, was approved on August 28, 2008, subject to the conditions of approval described in EXHIBIT C, attached hereto and made a part hereof.

Commissioner Jeff Koons moved for the approval of the Resolution.

The motion was seconded by Commissioner McCarty and, upon being put to a vote, the vote was as follows:

Addie L. Greene, Chairperson	¥ Aye
Jeff Koons, Vice Chair	¥ Aye
Karen T. Marcus	¥ Aye
Robert J. Kanjian	¥ Aye
Mary McCarty	¥ Aye
Burt Aaronson	¥ Absent
Jess R. Santamaria	¥ Aye

The Chairperson thereupon declared that this resolution shall not become effective until Small Scale Land Use Amendment SCA-2008-00016 (S R 7/PALOMINO INST) is effective.

Filed with the Clerk of the Board of County Commissioners on September 2, 2008.


This resolution was filed with the Clerk of the Board of County Commissioners on September 2, 2008.

APPROVED AS TO FORM
AND LEGAL SUFFICIENCY

PALM BEACH COUNTY, FLORIDA
BY ITS BOARD OF COUNTY
COMMISSIONERS

SHARON R. BOCK,
CLERK & COMPTROLLER

BY: 
COUNTY ATTORNEY

BY: 
DEPUTY CLERK


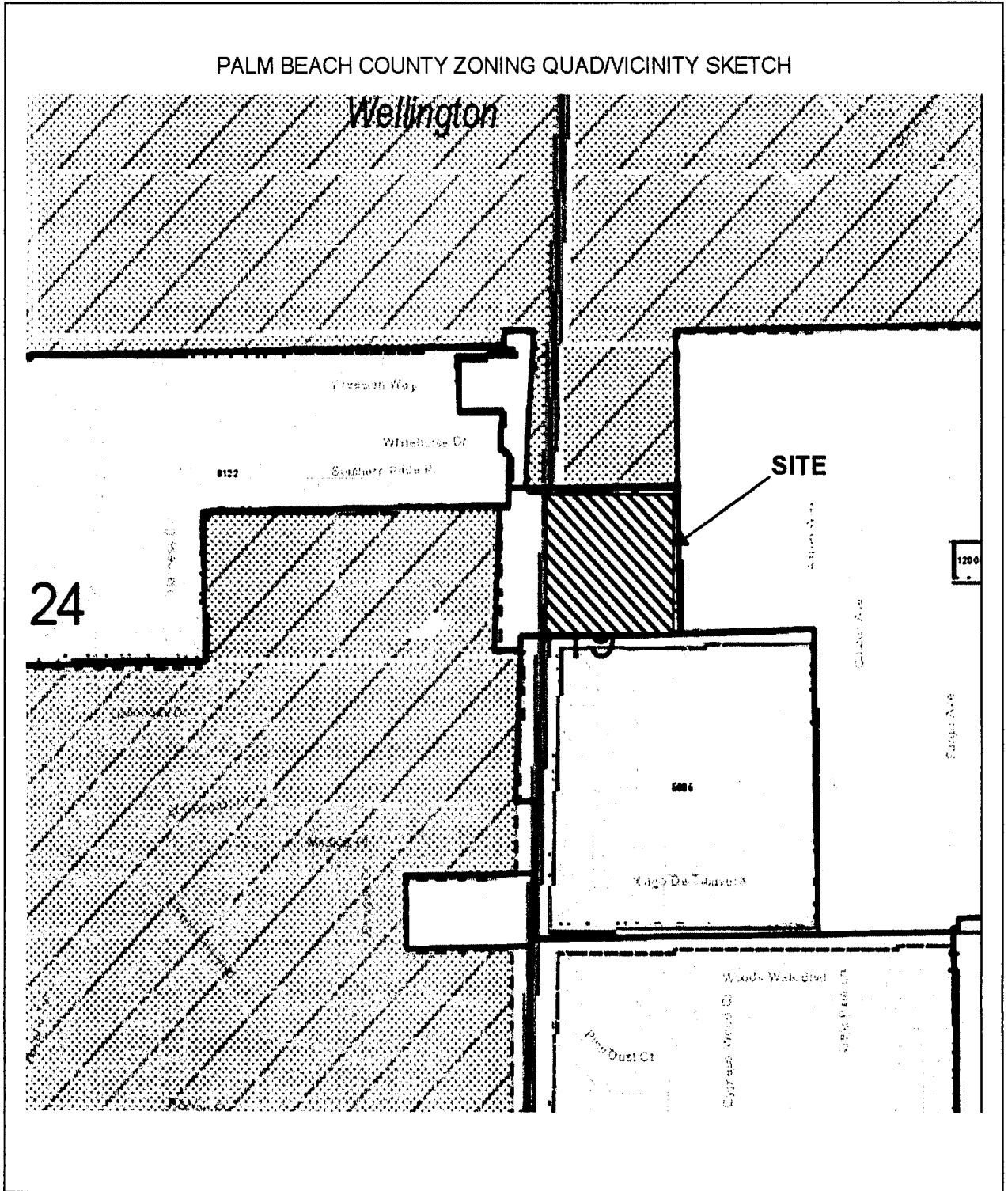


EXHIBIT A
LEGAL DESCRIPTION

TRACT 8, IN BLOCK 25, THE PALM BEACH FARMS CO. PLAT NO. 3, ACCORDING TO THE PLAT THEREOF ON FILE IN THE OFFICE OF THE CLERK OF THE CIRCUIT COURT IN AND FOR PALM BEACH COUNTY, FLORIDA, RECORDED IN PLAT BOOK 2, PAGES 45 TO 54, INCLUSIVE, LESS THE WEST 40 FEET THEREOF CONVEYED TO LAKE WORTH DRAINAGE DISTRICT BY QUIT CLAIM DEED RECORDED 12/10/71 IN OR. BOOK 1959, PAGE 1074, IN THE PUBLIC RECORDS OF PALM BEACH COUNTY, FLORIDA.

EXHIBIT B
VICINITY SKETCH



Application No. 2007-1770
Zoning Quad 48
Date August 7, 2008



EXHIBIT C

CONDITIONS OF APPROVAL (Requested Use - CLF)

ARCHITECTURAL REVIEW

1. At time of submittal for final Development Review Officer (DRO) approval, the architectural elevations for the Congregate Living Facility shall be submitted simultaneously with the site plan for final architectural review and approval. Elevations shall be designed to be consistent with Article 5.C of the ULDC. Development shall be consistent with the approved architectural elevations, the DRO approved site plan, all applicable conditions of approval, and all ULDC requirements. (DRO: ARCH REVIEW - Zoning)

ZONING - LANDSCAPING-LANDSCAPING ALONG THE SOUTH AND EAST PROPERTY LINE

1. In addition to the proposed landscaping and code requirements, landscaping and or buffer width on the south and east property lines shall be upgraded to include:

- a. a minimum fifteen (15) foot wide landscape buffer strip. No width reduction or easement encroachment shall be permitted;
- b. one (1) palm or pine for each for each thirty (25) linear feet of the property line with a maximum spacing of sixty (60) feet between clusters. (BLDG PERMIT: ZONING Landscape)

ZONING – LANDSCAPING

1. Prior to the issuance of a building permit, the property owner shall submit a Landscape Plan and/or an Alternative Landscape Plan to the Landscape Section for review and approval. The Plan(s) shall be prepared in compliance with all landscape related conditions of approval as contained herein. (BLDG PERMIT: LANDSCAPE - Zoning)

2. All palms required to be planted on the property by this approval shall meet the following minimum standards at installation, unless otherwise indicate herein:

- a. palm heights: twelve (12) feet clear trunk;
- b. clusters: staggered heights twelve (12) to eighteen (18) feet; and,
- c. credit may be given for existing or relocated palms provided they meet current ULDC requirements. (BLDG PERMIT: LANDSCAPE - Zoning)

3. A group of three (3) or more palm trees may not supersede the requirement for a canopy tree in that location, unless specified herein. (BLDG PERMIT: LANDSCAPE - Zoning)

4. Field adjustment of wall and plant material location may be permitted to provide pedestrian sidewalks and bike paths, and to accommodate transverse utility or drainage easements crossings and existing vegetation. (BLDG PERMIT: LANDSCAPE - Zoning)

COMPLIANCE

1. In granting this approval, the Board of County Commissioners relied upon the oral and written representations of the petitioner both on the record and as part of the application process. Deviations from or violation of these representations shall cause the approval to be presented to the Board of County Commissioners for review under the compliance condition of this approval. (ONGOING: MONITORING - Zoning)

2. Failure to comply with any of the conditions of approval for the subject property at any time may result in:

- a. The issuance of a stop work order; the issuance of a cease and desist order; the denial or revocation of a building permit; the denial or revocation of a Certificate of Occupancy; the denial of any other permit, license or approval to any developer, owner, lessee, or user of the subject property; the revocation of any other permit, license or approval from any developer, owner, lessee, or user of the subject property; revocation of any concurrency; and/or
- b. The revocation of the Official Map Amendment, Conditional Use, Requested Use, Development Order Amendment, and/or any other zoning approval; and/or
- c. A requirement of the development to conform with the standards of the ULDC at the time of the finding of non-compliance, or the addition or modification of conditions reasonably related to the failure to comply with existing conditions; and/or
- d. Referral to code enforcement; and/or
- e. Imposition of entitlement density or intensity.

Staff may be directed by the Executive Director of PZ&B or the Code Enforcement Special Master to schedule a Status Report before the body which approved the Conditional Use, Type II Variance, Development Order Amendment, and/or other zoning approval, in accordance with the provisions of Section 2.E of the ULDC, in response to any flagrant violation and/or continued violation of any condition of approval.

Departmental administrative actions made pursuant to this condition may be appealed as provided in the Unified Land Development Code (ULDC), as amended. Appeals of any revocation of a Conditional Use, Type II Variance, Development Order Amendment or other actions based on a Zoning Commission decision shall be by petition for writ of certiorari to the Circuit Court, Appellate Division, 15th Judicial Circuit of Florida. (ONGOING: MONITORING - Zoning)