

RESOLUTION NO. R-2008- 0115

RESOLUTION APPROVING ZONING APPLICATION Z2007-1421  
(CONTROL NO. 2007-377)  
OFFICIAL ZONING MAP AMENDMENT (REZONING)  
APPLICATION OF SOUTH FLORIDA WATER MANAGEMENT DISTRICT  
BY KILDAY & ASSOCIATES, INC., AGENT  
(WFLX TOWER)

WHEREAS, the Board of County Commissioners, as the governing body of Palm Beach County, Florida, pursuant to the authority vested in Chapter 163 and Chapter 125, Florida Statutes, is authorized and empowered to consider petitions relating to zoning; and

WHEREAS, the notice and public hearing requirements, as provided for in Article 2 (Development Review Procedures) of the Palm Beach County Unified Land Development Code (Ordinance 2003-067), have been satisfied; and

WHEREAS, Zoning Application Z2007-1421 was presented to the Board of County Commissioners at a public hearing conducted on January 24, 2008; and

WHEREAS, the Board of County Commissioners has considered the evidence and testimony presented by the petitioner and other interested parties, the recommendations of the various county review agencies, and the recommendation of the Zoning Commission; and

WHEREAS, the Board of County Commissioners has considered the findings in the staff report and the following findings of fact:

1. This official zoning map amendment (rezoning) is consistent with the Palm Beach County Comprehensive Plan.
2. This official zoning map amendment (rezoning) is consistent with the stated purpose and intent and requirements of the Palm Beach County Unified Land Development Code. The rezoning request is also consistent with the requirements of all other applicable local land development regulations.
3. This official zoning map amendment (rezoning) is compatible and generally consistent with existing uses and zones surrounding the subject land, and is the appropriate zoning district for the land.
4. The applicant has demonstrated that there are sufficient changed conditions or circumstances that require an amendment.
5. This official zoning map amendment (rezoning) does not result in significantly adverse impacts on the natural environment, including but not limited to water, air, stormwater management, wildlife, vegetation, wetlands, and the natural functioning of the environment.
6. This official zoning map amendment (rezoning) will result in a logical, orderly and timely development pattern.
7. This official zoning map amendment is consistent with applicable Neighborhood Plans.
8. This official zoning map amendment (rezoning) complies with Article 2.F (CONCURRENCY) of the Palm Beach County Unified Land Development Code.

WHEREAS, Article 2.A.1.K.3.b (Action by BCC) of the Palm Beach County Unified Land Development Code requires that the action of the Board of County Commissioners be adopted by resolution.

NOW, THEREFORE, BE IT RESOLVED BY THE BOARD OF COUNTY COMMISSIONERS OF PALM BEACH COUNTY, FLORIDA, that Zoning Application Z2007-1421, the application of South Florida Water Management District, by Kilday & Associates, Inc., agent, for an OFFICIAL ZONING MAP AMENDMENT (REZONING) from the Agricultural Reserve Planned Unit Development Zoning District to the Agricultural Reserve Zoning District on a parcel of land legally described in EXHIBIT A, attached hereto and made a part hereof, and generally located as indicated on a vicinity sketch attached as EXHIBIT B, attached hereto and made a part hereof, was approved on January 24, 2008.

Commissioner ~~Jeff Koons~~ moved for the approval of the Resolution.

The motion was seconded by Commissioner Marcus and, upon being put to a vote, the vote was as follows:

Addie L. Greene, Chairperson	- Aye
Jeff Koons, Vice Chair	- Aye
Karen T. Marcus	- Aye
Robert J. Kanjian	- Aye
Mary McCarty	- Aye
Burt Aaronson	- Aye
Jess R. Santamaria	- Aye

The Chairperson thereupon declared that the resolution was duly passed and adopted on January 24, 2008.

Filed with the Clerk of the Board of County Commissioners on January 24, 2008

This resolution is effective when filed with the Clerk of the Board of County Commissioners.

APPROVED AS TO FORM  
AND LEGAL SUFFICIENCY

PALM BEACH COUNTY, FLORIDA  
BY ITS BOARD OF COUNTY  
COMMISSIONERS

SHARON R. BOCK,  
CLERK & COMPTROLLER

BY:

  
COUNTY ATTORNEY

BY:



  
DEPUTY CLERK  


EXHIBIT A

LEGAL DESCRIPTION

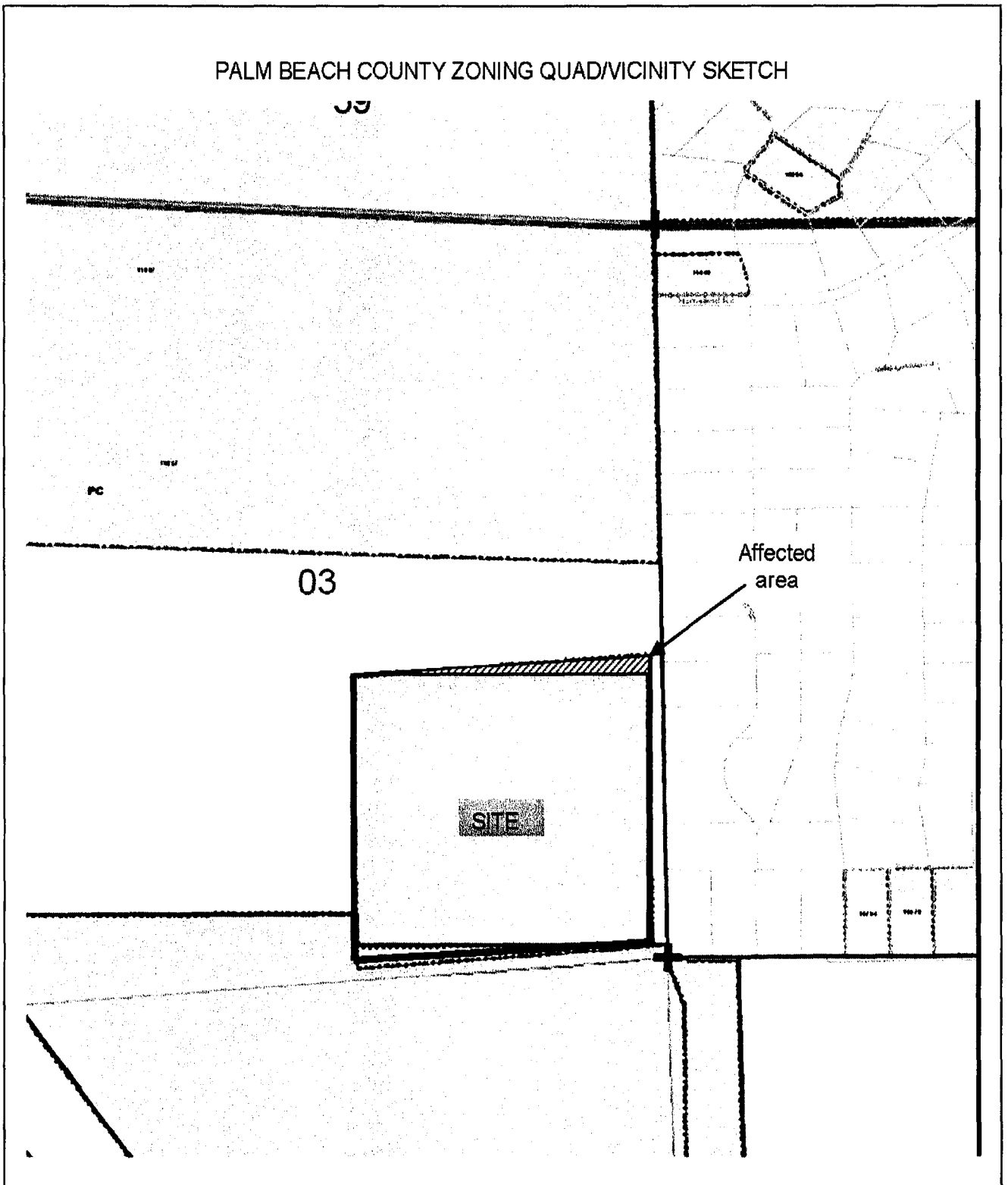
THAT PORTION OF THE SOUTH 1043.82 FEET OF THE NORTH 5467.82 OF SECTIONS 3 AND 4, TOWNSHIP 45 SOUTH, RANGE 41 EAST, PALM BEACH COUNTY, FLORIDA, BEING MORE PARTICULARLY DESCRIBED AS FOLLOWS:

COMMENCE AT THE SOUTHWEST CORNER OF SECTION 2, TOWNSHIP 45 SOUTH, RANGE 41 EAST, SAID PALM BEACH COUNTY ALSO BEING THE SOUTHWEST CORNER OF THE PLAT OF HOMELAND, ACCORDING TO THE PLAT THEREOF AS RECORDED IN PLAT BOOK 33, PAGES 111 THROUGH 117, PUBLIC RECORDS, PALM BEACH COUNTY, FLORIDA; THENCE NORTH 00°56'23" WEST, ALONG THE WEST LINE OF SAID SECTION 2, ALSO BEING THE WEST LINE OF SAID PLAT OF HOMELAND, A DISTANCE OF 1,981.51 FEET; THENCE NORTH 88°32'09" WEST, A DISTANCE OF 100.08 FEET TO THE POINT OF BEGINNING OF THE HEREIN DESCRIBED PARCEL; THENCE NORTH 88°32'09" WEST, A DISTANCE OF 2,201.79 FEET; THENCE NORTH 00°56'23" WEST, A DISTANCE OF 248.18 FEET; THENCE NORTH 89°42'50" EAST, A DISTANCE OF 2,200.00 FEET; THENCE SOUTH 00°56'23" EAST, A DISTANCE OF 315.44 FEET TO THE POINT OF BEGINNING.

NOTE: FOR THE PURPOSE OF THIS LEGAL DESCRIPTION, ALL REFERENCES TO SECTIONS 3 AND 4 WILL INCLUDE THAT PORTION OF THE HIATUS TRACTS 39 AND 40 KNOWN AS TOWNSHIP 44 1/2 SOUTH, WHICH MAY HAVE BEEN HISTORICALLY DESCRIBED AS SAID SECTIONS 3 AND 4.

CONTAINING 14.232 ACRES, MORE OR LESS.

EXHIBIT B  
VICINITY SKETCH



Application No. 2007-1421  
Zoning Quad 64  
Date January 4, 2008

