

RESOLUTION NO. R-2008- 0113

RESOLUTION APPROVING ZONING APPLICATION PDD2007-1420  
(CONTROL NO. 2004-250)  
OFFICIAL ZONING MAP AMENDMENT  
TO A PLANNED DEVELOPMENT DISTRICT (PDD)  
APPLICATION OF BOCA RATON ASSOCIATES VI, LLLP  
BY KILDAY & ASSOCIATES, INC., AGENT  
( DUBOIS AGR PUD )

WHEREAS, the Board of County Commissioners, as the governing body of Palm Beach County, Florida, pursuant to the authority vested in Chapter 163 and Chapter 125, Florida Statutes, and the Palm Beach County Unified Land Development Code, as amended, is authorized and empowered to consider applications relating to zoning; and

WHEREAS, the notice and hearing requirements, as provided for in Article 2 (Development Review Process) of the Palm Beach County Unified Land Development Code (Ordinance 2003-067, as amended) have been satisfied; and

WHEREAS, Zoning Application PDD2007-1420 was presented to the Board of County Commissioners at a public hearing conducted on January 24, 2008; and

WHEREAS, the Board of County Commissioners has considered the evidence and testimony presented by the applicant and other interested parties, the recommendations of the various county review agencies, and the recommendations of the Zoning Commission; and

WHEREAS, this approval is subject to Article 2.E (Monitoring) of the Palm Beach County Unified Land Development Code (ULDC) and other provisions requiring that development commence in a timely manner; and

WHEREAS, the Board of County Commissioners has considered the findings in the staff report and the following findings of fact:

1. This official zoning map amendment (rezoning) is consistent with the Palm Beach County Comprehensive Plan.
2. This official zoning map amendment (rezoning) is consistent with the stated purpose and intent and requirements of the Palm Beach County Unified Land Development Code. The rezoning request is also consistent with the requirements of all other applicable local land development regulations.
3. This official zoning map amendment (rezoning) is compatible and generally consistent with existing uses and zones surrounding the subject land, and is the appropriate zoning district for the land.
4. This official zoning map amendment (rezoning) does not result in significantly adverse impacts on the natural environment, including but not limited to water, air, stormwater management, wildlife, vegetation, wetlands, and the natural functioning of the environment.
5. This official zoning map amendment (rezoning) will result in a logical, orderly and timely development pattern.
6. This official zoning map amendment is consistent with applicable Neighborhood Plans.
7. This official zoning map amendment (rezoning) complies with Article 2.F (Concurrency) of the Palm Beach County Unified Land Development Code.

8. The applicant has demonstrated that there are sufficient changed conditions or circumstances that require an amendment.

WHEREAS, Article 2.A.1.K.3.b (Action by BCC) of the Palm Beach County Unified Land Development Code requires that the action of the Board of County Commissioners be adopted by resolution.

NOW, THEREFORE, BE IT RESOLVED BY THE BOARD OF COUNTY COMMISSIONERS OF PALM BEACH COUNTY, FLORIDA, that Zoning Application PDD2007-1420, the application of Boca Raton Associates VI, LLLP, by Kilday & Associates, Inc., agent, for an Official Zoning Map Amendment to a Planned Development District from the Agricultural Reserve Zoning District to the Agricultural Reserve Planned Unit Development District on a parcel of land legally described in EXHIBIT A, attached hereto and made a part hereof, and generally located as shown on a vicinity sketch as indicated in EXHIBIT B, attached hereto and made a part hereof, was approved on January 24, 2008, subject to the conditions of approval described in EXHIBIT C of DOA2007-1420.

Commissioner Jeff Koons moved for the approval of the Resolution.

The motion was seconded by Commissioner Marcus and, upon being put to a vote, the vote was as follows:

Addie L. Greene, Chairperson	¥ Aye
Jeff Koons, Vice Chair	¥ Aye
Karen T. Marcus	¥ Aye
Robert J. Kanjian	¥ Aye
Mary McCarty	¥ Aye
Burt Aaronson	¥ Aye
Jess R. Santamaria	¥ Aye

The Chairperson thereupon declared that the resolution was duly passed and adopted on January 24, 2008.

Filed with the Clerk of the Board of County Commissioners on February 1, 2008.


This resolution is effective when filed with the Clerk of the Board of County Commissioners.

APPROVED AS TO FORM  
AND LEGAL SUFFICIENCY

PALM BEACH COUNTY, FLORIDA  
BY ITS BOARD OF COUNTY  
COMMISSIONERS

SHARON R. BOCK,  
CLERK & COMPTROLLER

BY:   
COUNTY ATTORNEY

BY:   
DEPUTY CLERK




EXHIBIT A  
LEGAL DESCRIPTION

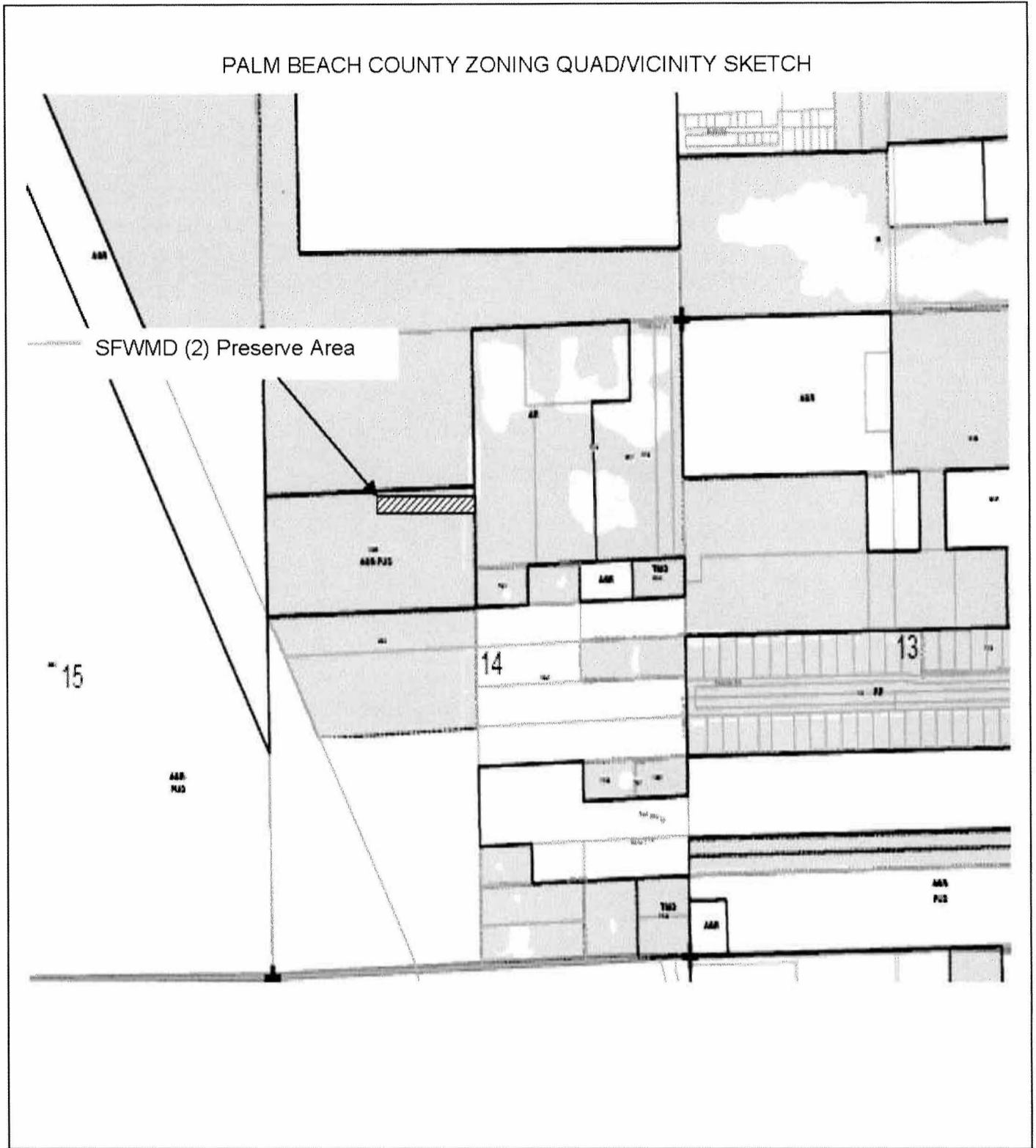
DUBOIS PRESERVE 14.232 ACRES

BEING THE SOUTH 300.00 FEET OF THE NORTH 1600.55 FEET OF THE EAST  
2066.28 FEET OF THE NORTHWEST ONE-QUARTER (NW 1/4) OF SECTION 14,  
TOWNSHIP 45 SOUTH, RANGE 41 EAST, ALL LYING WITHIN PALM BEACH COUNTY,  
FLORIDA.

CONTAINING 14.232 ACRES, MORE OR LESS.

EXHIBIT B  
VICINITY SKETCH

PALM BEACH COUNTY ZONING QUAD/VICINITY SKETCH



Application No. 2007-1420  
Zoning Quad 52  
Date January 4, 2007

