

RESOLUTION NO. R-2006- 0911

RESOLUTION APPROVING ZONING APPLICATION Z2006-181  
(CONTROL NO. 2005-572)  
OFFICIAL ZONING MAP AMENDMENT (REZONING)  
APPLICATION OF DAVID AND HEIDI SETARO  
BY RTG CONSTRUCTION, INC., AGENT  
(SPRINGDALE ROAD SETARO REZONING)

WHEREAS, the Board of County Commissioners, as the governing body of Palm Beach County, Florida, pursuant to the authority vested in Chapter 163 and Chapter 125, Florida Statutes, is authorized and empowered to consider petitions relating to zoning; and

WHEREAS, the notice and public hearing requirements, as provided for in Article 2 (Development Review Procedures) of the Palm Beach County Unified Land Development Code (Ordinance 2003-067), as amended, have been satisfied; and

WHEREAS, Zoning Application Z2006-181 was presented to the Board of County Commissioners at a public hearing conducted on May 25, 2006; and

WHEREAS, the Board of County Commissioners has considered the evidence and testimony presented by the petitioner and other interested parties, the recommendations of the various county review agencies, and the recommendation of the Zoning Commission; and

WHEREAS, the Board of County Commissioners has considered the findings in the staff report and the following findings of fact:

1. This official zoning map amendment (rezoning) is consistent with the Palm Beach County Comprehensive Plan;
2. This official zoning map amendment (rezoning) is consistent with the requirements of the Palm Beach County Unified Land Development Code;
3. This official zoning map amendment (rezoning) is compatible with surrounding uses and zones, as defined in the Palm Beach County Unified Land Development Code, is generally consistent with existing uses and zones surrounding the subject land, and is the appropriate zoning district for the land;
4. This official zoning map amendment (rezoning) does not result in significantly adverse impacts on the natural environment, including but not limited to water, air, stormwater management, wildlife, vegetation, wetlands, and the natural functioning of the environment;
5. This official zoning map amendment (rezoning) will result in a logical and orderly development pattern;
6. This official zoning map amendment (rezoning) complies with Article 2.F (CONCURRENCY - Adequate Public Facilities Standards) of the Palm Beach County Unified Land Development Code; and,
7. This official zoning map amendment (rezoning) is consistent with the requirements of all other applicable local land development regulations.

WHEREAS, Article 2.K.3.b (Action by Board of County Commissioners) of the Palm Beach County Unified Land Development Code requires that the action of the Board of County Commissioners be adopted by resolution.

NOW, THEREFORE, BE IT RESOLVED BY THE BOARD OF COUNTY COMMISSIONERS OF PALM BEACH COUNTY, FLORIDA, that Zoning Application Z2006-181, the application of David and Heidi Setaro, by RTG Construction, Inc., agent, for an OFFICIAL ZONING MAP AMENDMENT (REZONING) from the Single-Family Residential Zoning District to the Residential Transitional Zoning District on a parcel of land legally described in EXHIBIT A, attached hereto and made a part hereof, and generally located as indicated on a vicinity sketch attached as EXHIBIT B, attached hereto and made a part hereof, was approved on May 25, 2006.

Commissioner Marcus moved for the approval of the Resolution.

The motion was seconded by Commissioner McCarty and, upon being put to a vote, the vote was as follows:

Tony Masilotti, Chair	-	Aye
Addie L. Greene, Vice Chairperson	-	Aye
Karen T. Marcus	-	Aye
Jeff Koons	-	Aye
Warren H. Newell	-	Aye
Mary McCarty	-	Aye
Burt Aaronson	-	

The Chairman thereupon declared that the resolution was duly passed and adopted on May 25, 2006.

Filed with the Clerk of the Board of County Commissioners on 25th day of May, 2006.


This resolution is effective when filed with the Clerk of the Board of County Commissioners.


APPROVED AS TO FORM  
AND LEGAL SUFFICIENCY

PALM BEACH COUNTY, FLORIDA  
BY ITS BOARD OF COUNTY  
COMMISSIONERS

SHARON R. BOCK,  
CLERK & COMPTROLLER

BY:   
COUNTY ATTORNEY

BY:   
DEPUTY CLERK



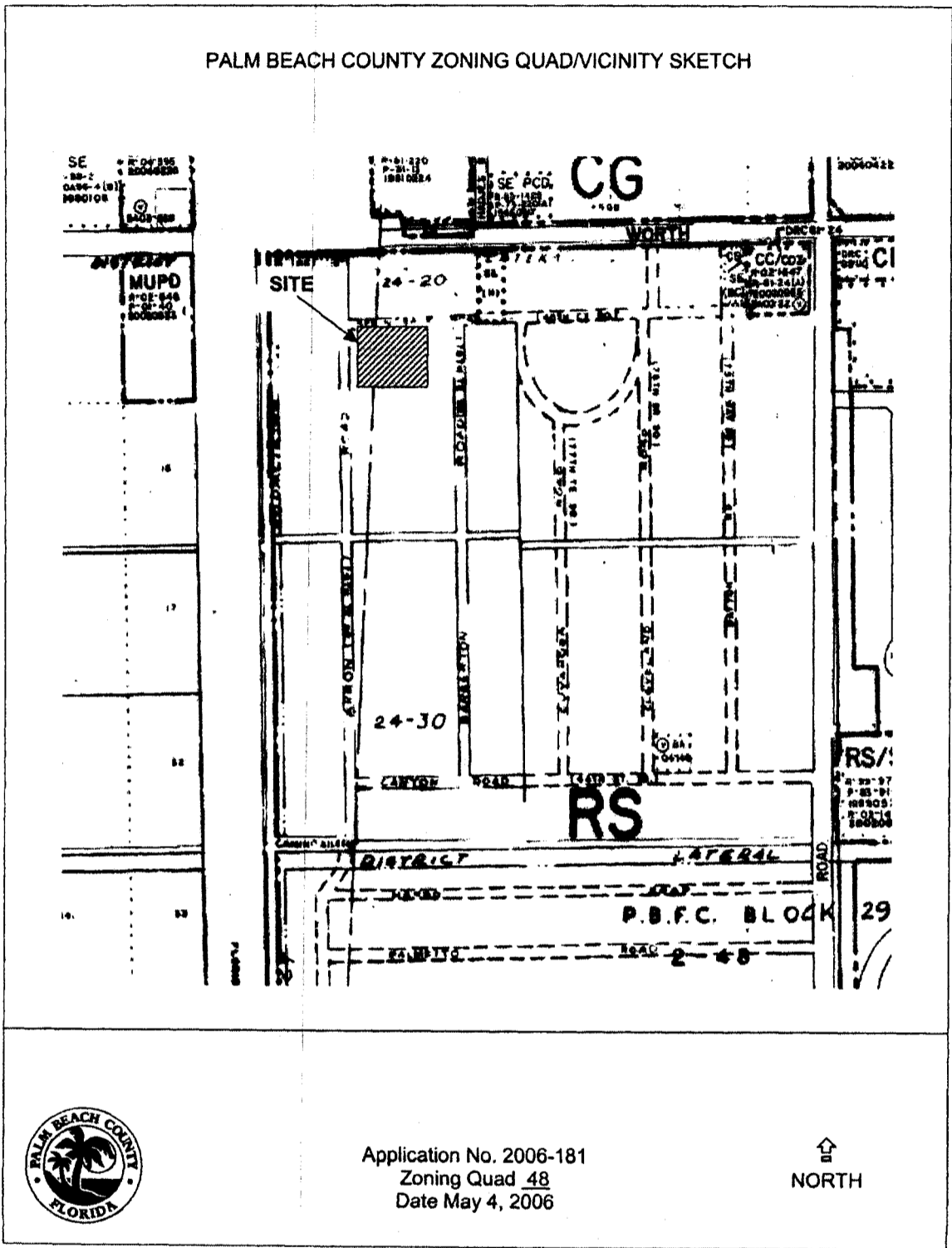
**EXHIBIT A**  
**LEGAL DESCRIPTION**

The East ½ of Lot 70, of FLORIDA GARDENS, PLAT NO. 1, according to the Plat thereof as recorded in Plat Book 24, Page 20 of the Public Records of Palm Beach County, Florida.

Parcel Identification Number: 00-42-44-28-01-000-0702

EXHIBIT B

VICINITY SKETCH



Application No. 2006-181  
Zoning Quad 48  
Date May 4, 2006

