







AQUIFER RECHARGE AREAS IN PALM BEACH COUNTY, FLORIDA

Recharge

-  "1 to < 21"
-  "21 to < 42"
-  "28 < 42"
-  "42 to 60"
-  "44 to 58"

 Tumpike Aquifer Protection Overlay

 East Coast Buffer


9J-5.011(1)(g)

Sources:
Palm Beach County Department of Environmental Resources Management, 1996
South Florida Water Management District, 1997

Note: The information presented represents the most readily available data. No guarantee is made as to the completeness or accuracy of the information displayed. Consult appropriate County Staff for final determination.



PALM BEACH COUNTY COMPREHENSIVE PLAN MAP SERIES



SCALE: N.T.S.
Effective Date: 10/14/99
Filename: c:\ufwm\vgm\compnew\compaquif.dgn

