









MARTIN COUNTY

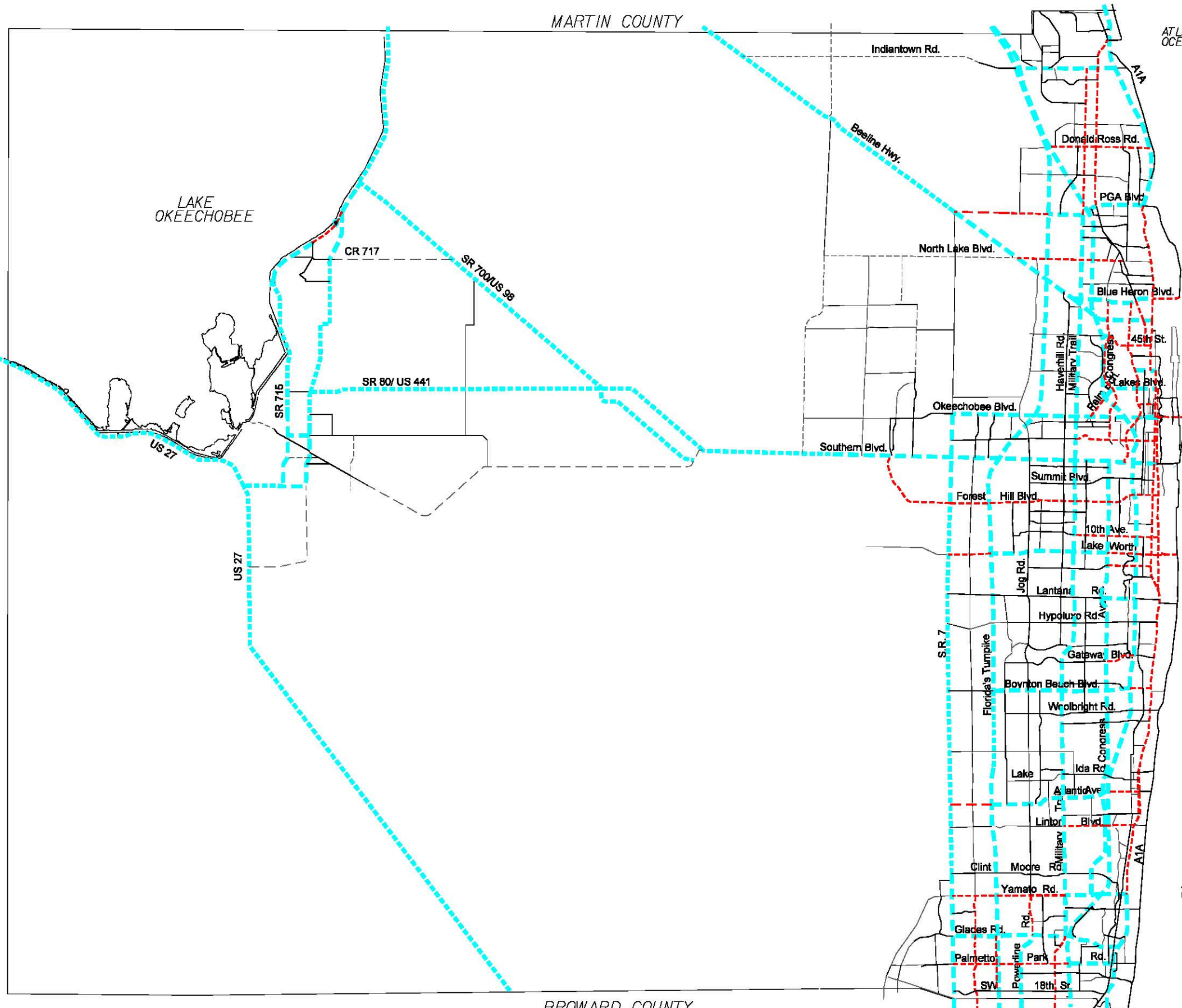
ATLANTIC OCEAN

FIGURE TE 3.1

**Future 2020
Functional Classification
of Roads**


- Urban Principal Arterial (U-PA) 
- Rural Principal Arterial (R-PA) 
- Urban Minor Arterial (U-MA) 
- Rural Minor Arterial (R-MA) 
- Urban Collector (U-COLL) 
- Rural Major Collector (RR-MAJ) 
- Rural Minor Collector (R-MIN) 
- Undefined 

HENDRY COUNTY



BROWARD COUNTY

ATLANTIC OCEAN



9J-5.019(5)(b)1

SOURCE:
Florida Department of Transportation



**PALM BEACH COUNTY
COMPREHENSIVE PLAN
MAP SERIES**



File Name: u:\uform\dgn\compnew\mb_funcnt
Effective Date: 01/23/01