




**MAP LU 2.1
SERVICE AREAS**

-  Urban Service Area
-  Limited Urban Service Area
-  Rural Service Area

LUSA Note:
A LUSA is designated per Land Use Element Policy 3.3-a

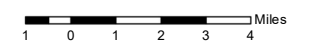
RSA Note:
The Rural Service Area includes all land within the County not lying within the Urban Service Area or the Limited Urban Service Areas

SOURCES: PBC Planning Division

Last Amended In Round 24-A by Ord. 2024-002



**PALM BEACH COUNTY
COMPREHENSIVE PLAN
MAP SERIES**



Effective Date: 03/31/2024
Filename: N:\Map Series\MXD\Adopted
Contact: PBC Planning Dept.

HENDRY COUNTY

MARTIN COUNTY

BROWARD COUNTY