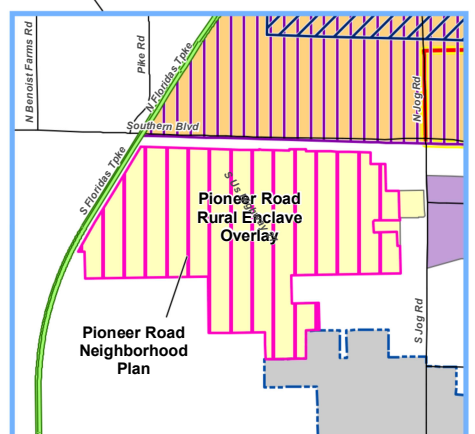
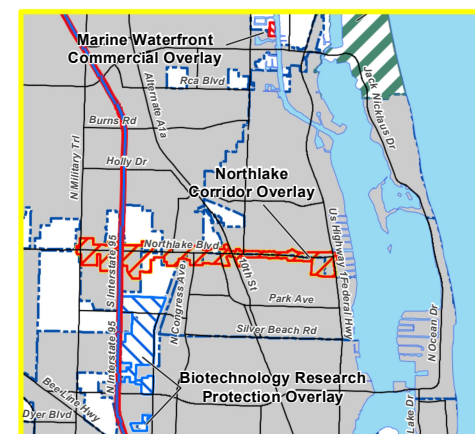
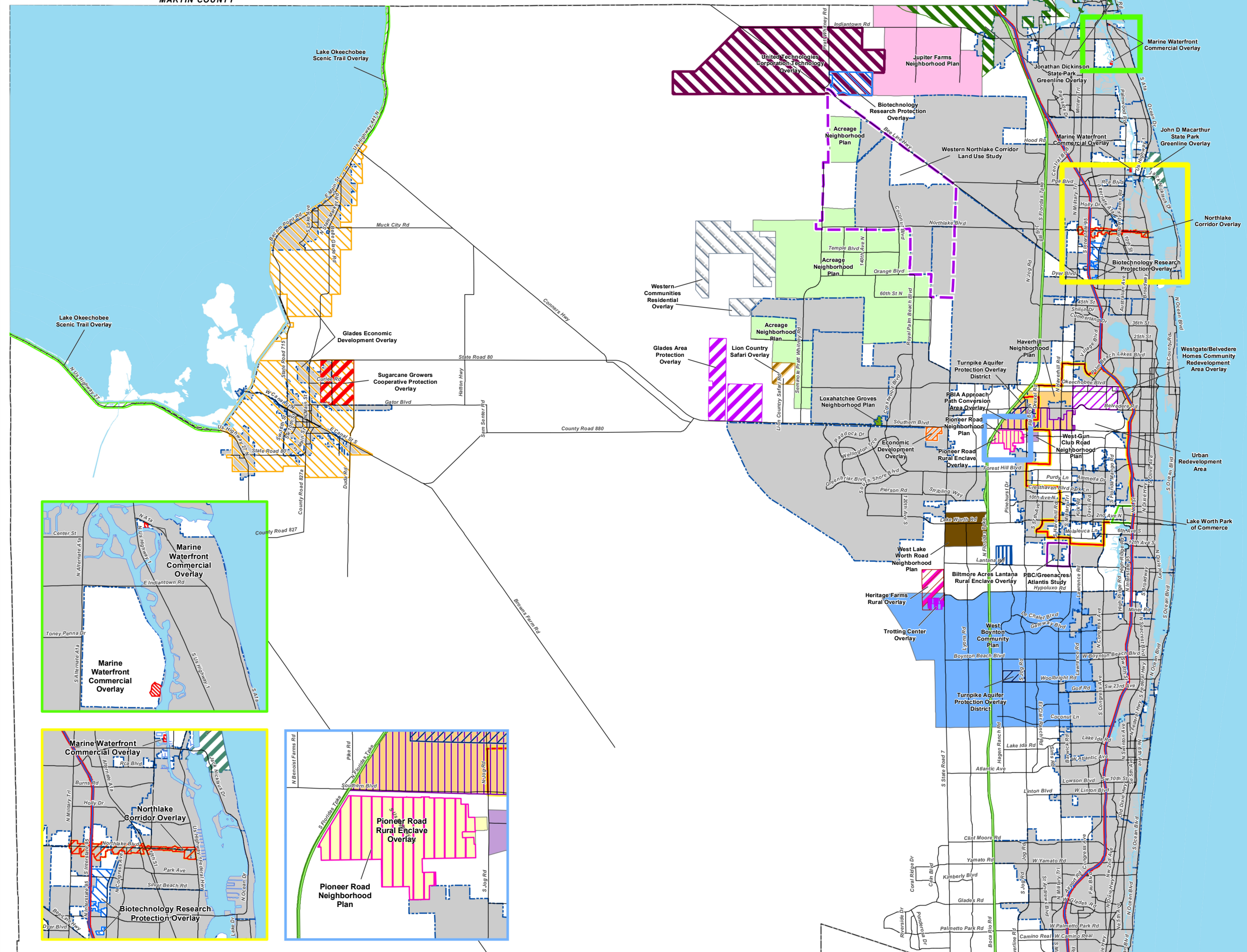


### MAP LU 3.1 SPECIAL PLANNING AREAS

- Planning Studies**
- Lake Worth Park of Commerce
  - Palm Beach County/Greenacres/Atlantis/Study
  - Urban Redevelopment Area
  - Western Northlake Corridor Land Use Study
- Overlays**
- Biltmore Acres Lantana Rural Enclave Overlay
  - Biotechnology Research Protection Overlay
  - Economic Development Overlay
  - Glades Area Protection Overlay
  - Glades Economic Development Overlay
  - Heritage Farms Rural Overlay
  - Indiantown Road Overlay Zone
  - John D Macarthur State Park Greenline Overlay
  - Jonathan Dickinson State Park Greenline Overlay
  - Lake Okeechobee Scenic Trail Overlay
  - Lion Country Safari Overlay
  - Marine Waterfront Commercial Overlay
  - Northlake Boulevard Corridor Overlay
  - PBIA Approach Path Conversion Area Overlay
  - Pioneer Road Rural Enclave Overlay
  - Sugarcane Growers Cooperative Protection Overlay
  - Trotting Center Overlay
  - Turnpike Aquifer Protection Overlay District
  - United Technologies Corporation Technology Overlay
  - Western Communities Residential Overlay
  - Westgate/Belvedere Homes Community Redevelopment Area Overlay
- Neighborhood Plans**
- Acreage Neighborhood Plan
  - Haverhill Neighborhood Plan
  - Jupiter Farms Neighborhood Plan
  - Loxahatchee Groves Neighborhood Plan
  - Pioneer Road Neighborhood Plan
  - West Boynton Community Plan
  - West Gun Club Road Neighborhood Plan
  - West Lake Worth Road Neighborhood Plan



SOURCE: PBC Planning Division  
Last Amended In Round 24-A by Ord. 2024-007



### PALM BEACH COUNTY COMPREHENSIVE PLAN MAP SERIES

