




147



STATE OF FLORIDA

DEPARTMENT OF ENVIRONMENTAL PROTECTION

PALM BEACH COUNTY
COASTAL CONSTRUCTION CONTROL LINE



THIS MAP COMPILED BY PHOTOGRAMMETRIC METHODS
 HORIZONTAL CONTROL BASED ON THE FLORIDA SYSTEM OF PLANE COORDINATES
 VERTICAL CONTROL REFERENCED TO NGVD.

Recorded August 22, 1997, in "CCCL Book 80, Pages 137 through 156-155." This Legal Description and Map of Record replaces and supercedes the Legal Description and Map of Record dated January 17, 1979 filed in "Plat Book 36, Pages 91 through 107."

FOR OFFICIAL RECORD
 SER. O.R. BOOK 99.51
 PAGES 85 THROUGH 108.

COMPILED BY PHOTOGRAMMETRIC METHODS
 FLORIDA DEPARTMENT OF TRANSPORTATION
 STATE SURVEYING AND MAPPING OFFICE
 DATE OF PHOTOGRAPHY JULY 28, 1989
 DRAWN BY J.D. Basso SHEET 11 OF 19
 CHECKED BY [Signature]