RIVERWALK - PLAT TWO

A PARCEL OF LAND LYING IN SECTION 21, TOWNSHIP 43 SOUTH,
RANGE 42 EAST, CITY OF WEST PALM BEACH,
PALM BEACH COUNTY, FLORIDA.

SHEET 7 OF 7 SEPTEMBER, 1995

36

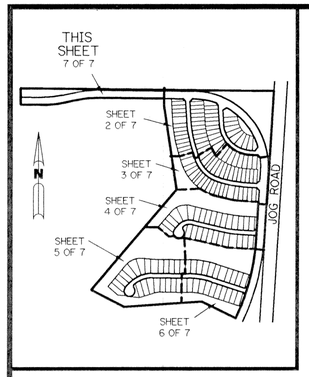

KEY MAP
N.T.S.

N

0 8 20 40 80 120
SCALE: 1" = 40'

LEGEND:

- □ – FOUND PERMANENT REFERENCE MONUMENT, PLS #4213
- ○ – FOUND PERMANENT CONTROL POINT, PLS #4213
- ■ – PERMANENT REFERENCE MONUMENT, PLS #4190
- ● – PERMANENT CONTROL POINT, PLS #4190
- Δ – DELTA ANGLE
- A – ARC LENGTH
- B.E. – BUFFER EASEMENT
- D.E. – DRAINAGE EASEMENT
- L.M.A.E. – LAKE MAINTENANCE ACCESS EASEMENT
- L.M.E. – LAKE MAINTENANCE EASEMENT
- L.W.D.D. – LAKE WORTH DRAINAGE DISTRICT
- N.R. – NOT RADIAL
- N.T.S. – NOT TO SCALE
- O.R.B. – OFFICIAL RECORD BOOK
- P.B. – PLAT BOOK
- PGS. – PAGES
- P.S.M. – PROFESSIONAL SURVEYOR & MAPPER
- R – RADIUS
- R.E. – RIVERWALK EASEMENT
- R/W – RIGHT-OF-WAY
- S.T. – SURVEY TIE
- U.E. – UTILITY EASEMENT
- – INDICATES ZERO LOT LINE
- – INDICATES COMMON LOT LINE

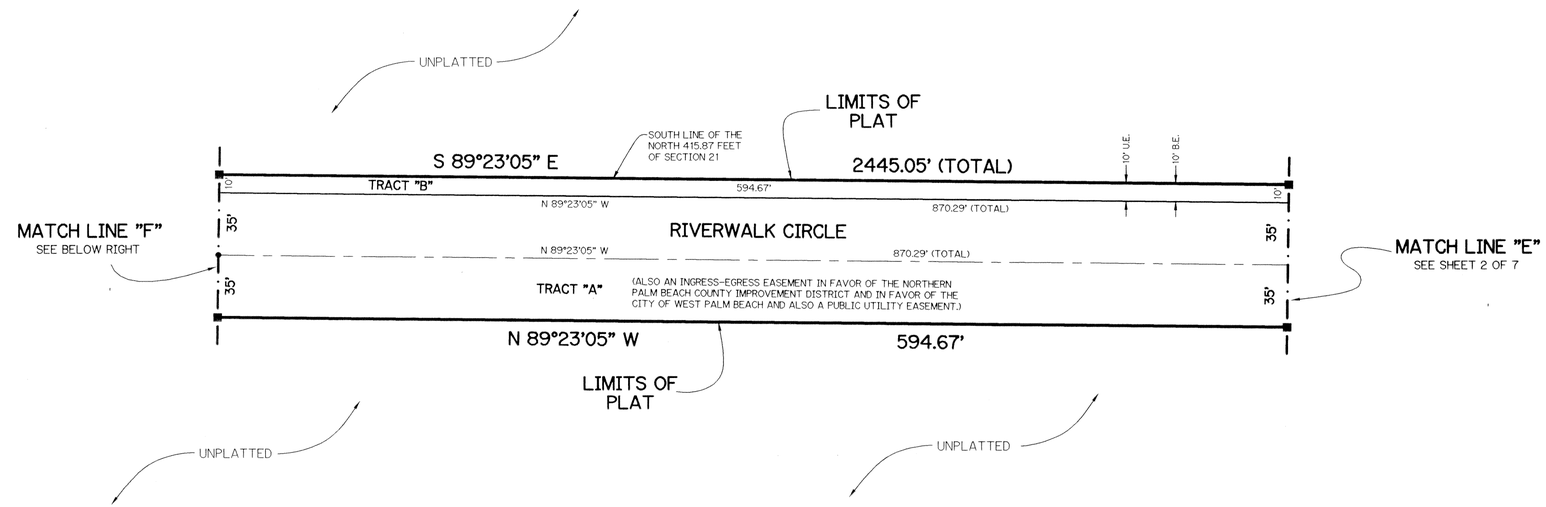

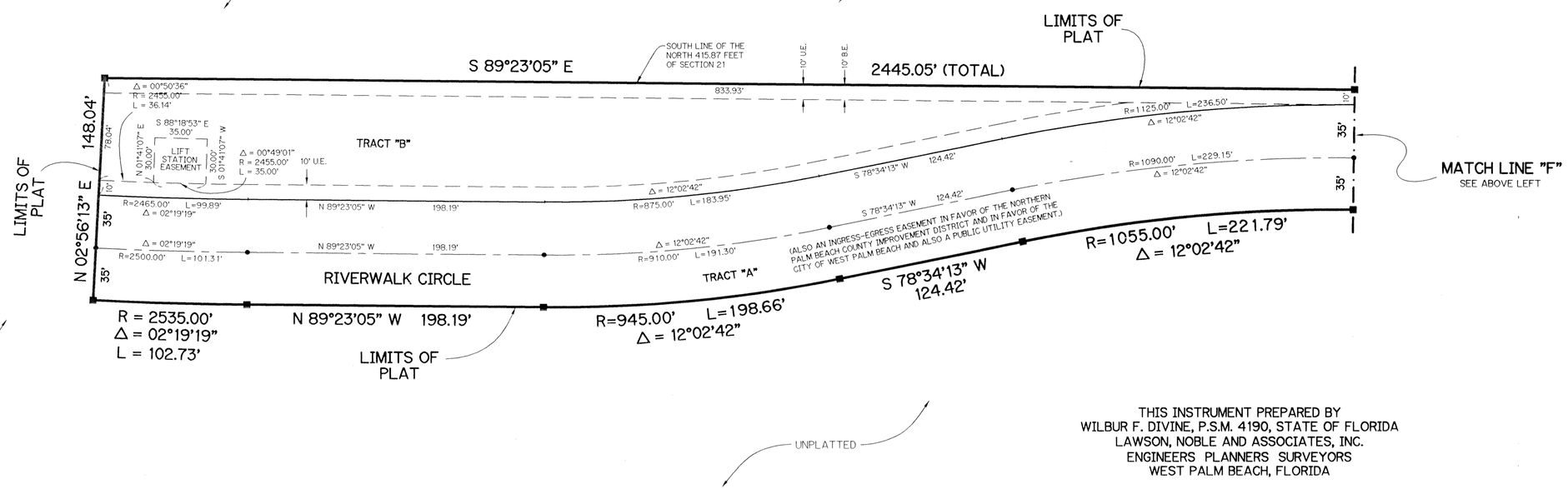

THIS INSTRUMENT PREPARED BY
WILBUR F. DIVINE, P.S.M. 4190, STATE OF FLORIDA
LAWSON, NOBLE AND ASSOCIATES, INC.
ENGINEERS PLANNERS SURVEYORS
WEST PALM BEACH, FLORIDA

SUBDIVISION # RIVERWALK
BOOK 76 PAGE 36
FLOOD ZONE — FLOOD MAP # —
QUAD # — ZONING —
SE — ZIP CODE —
PUD NAME CITY OF WEST PALM BEACH