

0614-010

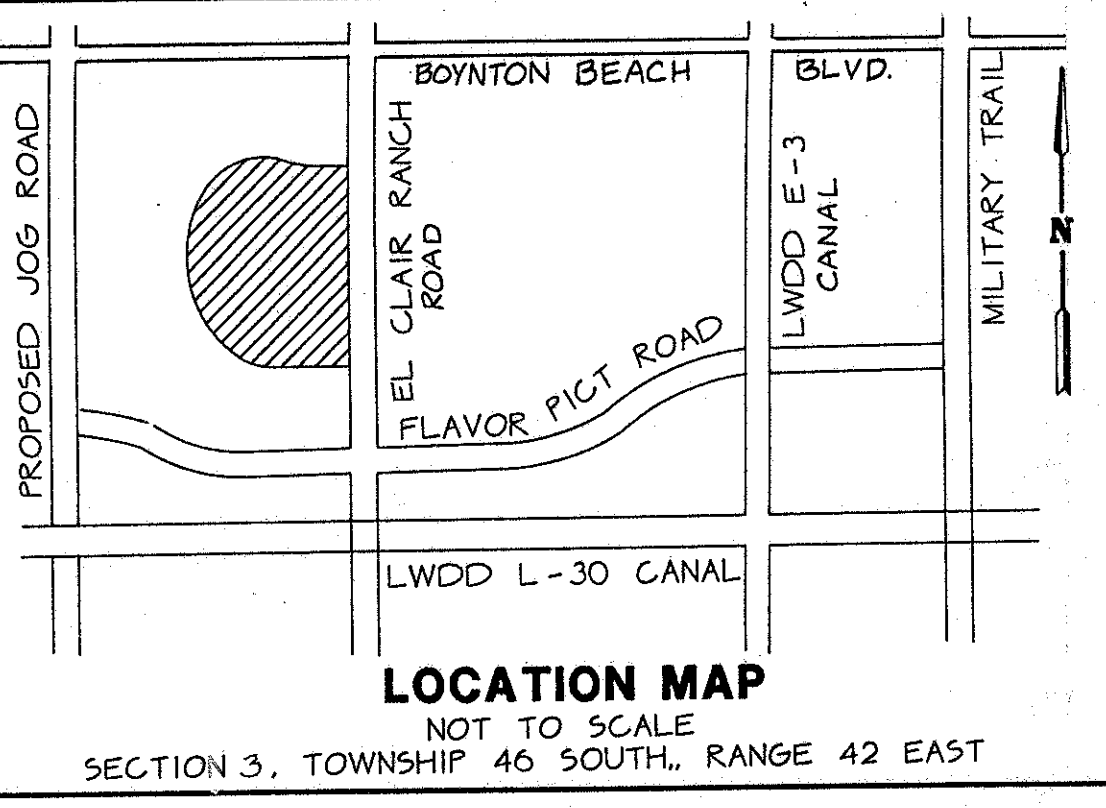
CORAL LAKES MASTER RECREATION AREA, A P.U.D.

17

A REPLAT OF A PORTION OF TRACT A OF THE PLAT OF CORAL LAKES,
AS RECORDED IN PLAT BOOK 67, PAGES 197 THROUGH 198 INCLUSIVE OF THE PUBLIC RECORDS OF PALM BEACH COUNTY FLORIDA
ALL IN SECTION 3, TOWNSHIP 46 SOUTH, RANGE 42 EAST, PALM BEACH COUNTY, FLORIDA

THIS INSTRUMENT PREPARED BY JAMES E. PARK, P.L.S.
WILLIAMS, HATFIELD & STONER, INC. - ENGINEERS PLANNERS SURVEYORS
1901 SOUTH CONGRESS AVENUE, SUITE 150, BOYNTON BEACH, FLORIDA 33426

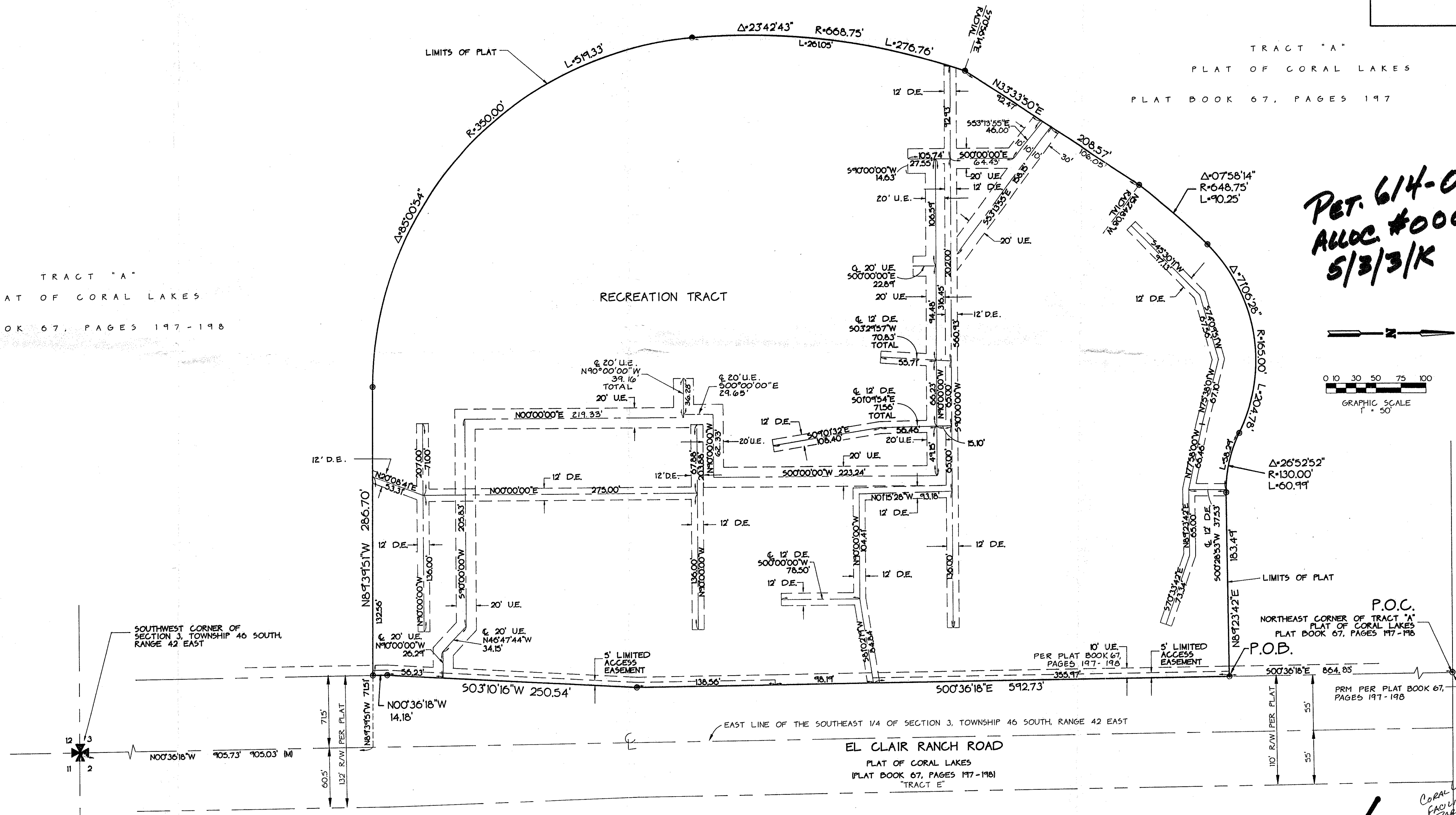
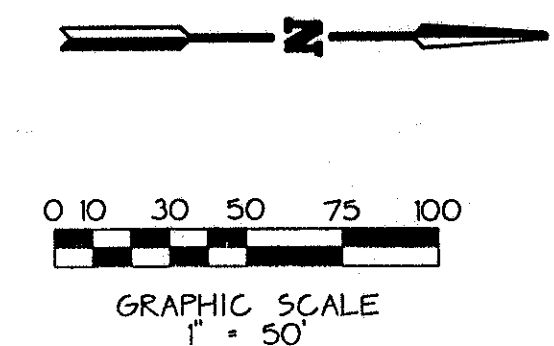
SHEET 2 OF 2



TRACT "A"
PLAT OF CORAL LAKES
PLAT BOOK 67, PAGES 197 - 198

TRACT "A"
PLAT OF CORAL LAKES
PLAT BOOK 67, PAGES 197

PET. 614-013
ALOC. #0001
5/3/3/K



TAZ-456

CORAL LAKES MASTER RECREATION
BOOK 74
FLOOR MAP #2004
QUAD 36
SE
SUB NAME CORAL LAKES
3/14/17

PLAT OF CORAL LAKES
PLAT BOOK 67, PAGES 197-198
"TRACT B"

0614-010 **7/17**

CORAL LAKES MASTER RECREATION AREA

CORAL LAKES REC.
FACILITY
PARCEL 5
VILLA DEL PALM