

"WINSTON TRAILS PLAT ONE"

PART OF A P.U.D.
LYING IN SECTIONS 2 & 3, TOWNSHIP 45 SOUTH, RANGE 42 EAST,
PALM BEACH COUNTY, FLORIDA.

SHEET 5 OF 5

PREPARED BY:
KEITH & SCHNARS, P.A.
ENGINEERS - PLANNERS - SURVEYORS
6500 NORTH ANDREWS AVENUE
FORT LAUDERDALE, FLORIDA 33309
(305) 776-1616

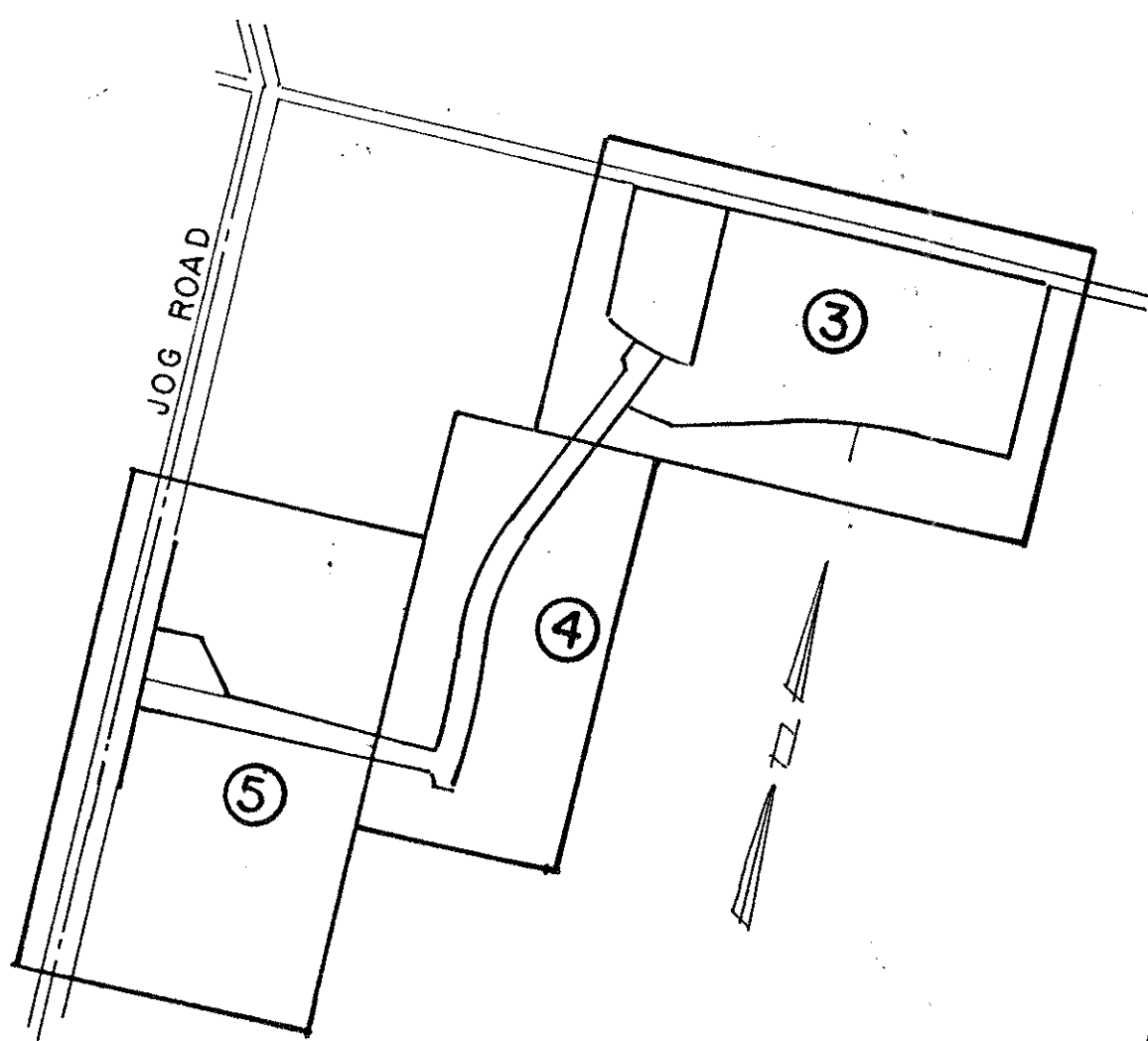
APRIL 1990

STATE OF FLORIDA
COUNTY OF PALM BEACH

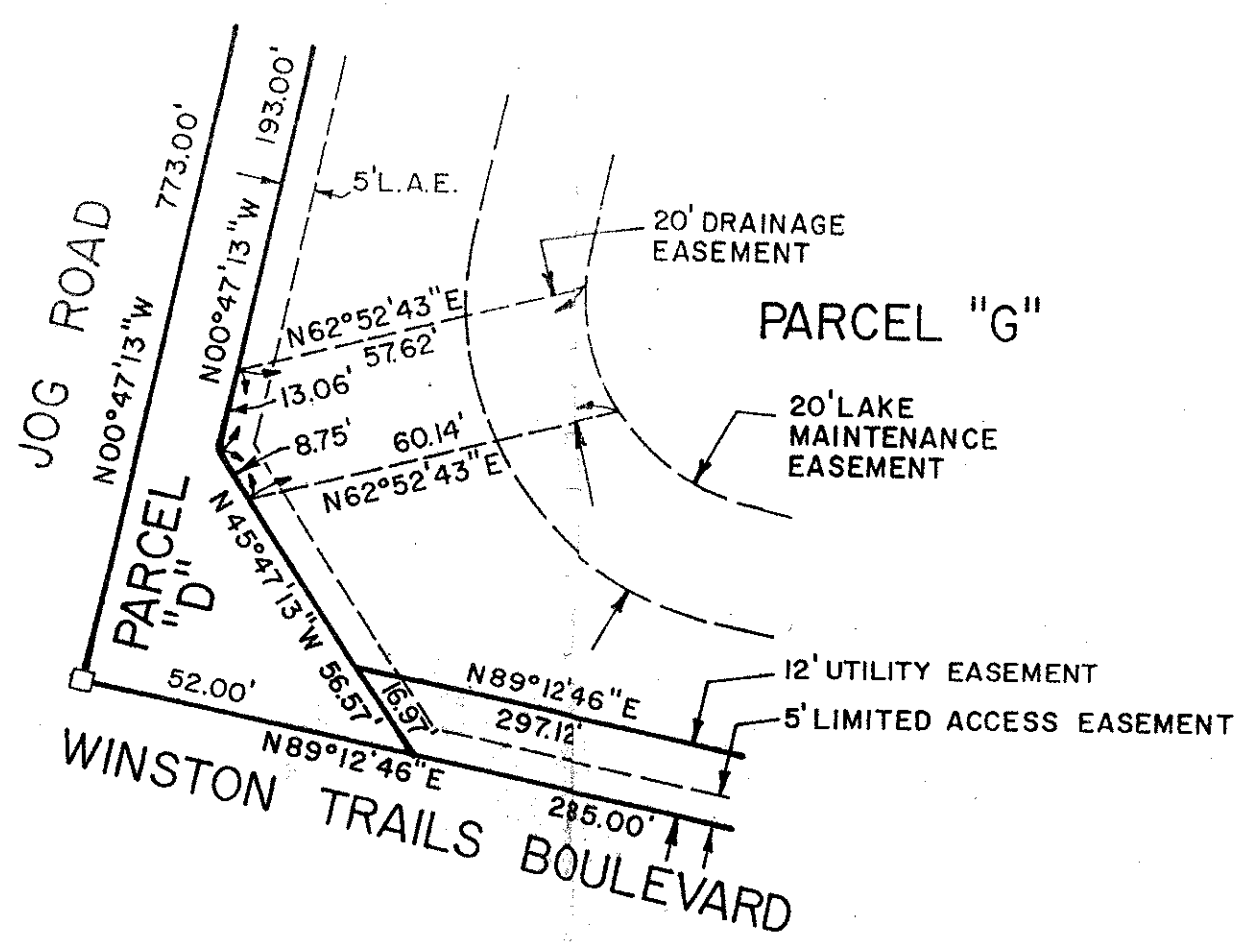
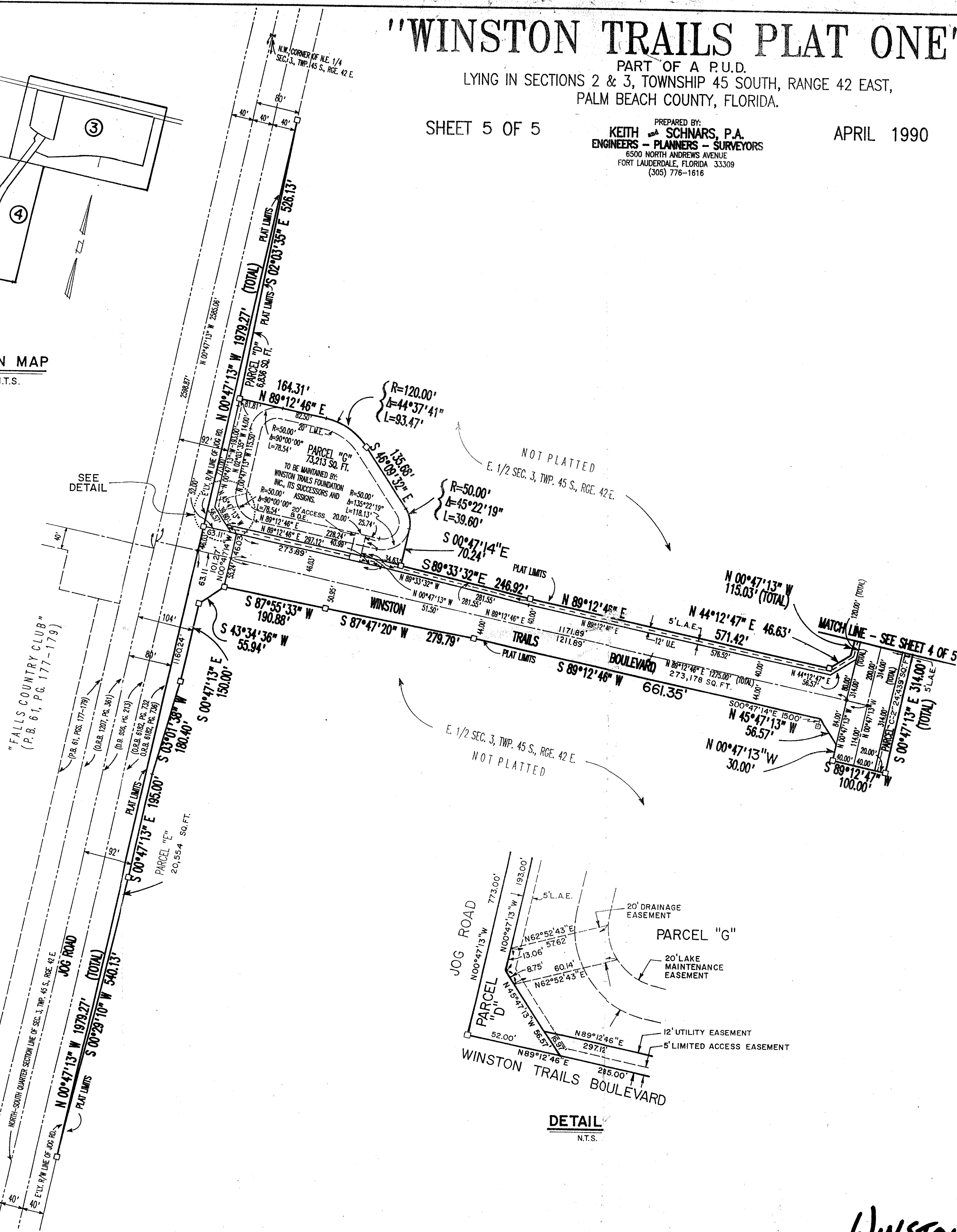
THIS PLAT WAS FILED FOR RECORD
AT _____ M. THIS _____ DAY
OF _____ 1990, AND DULY
RECORDED IN PLAT BOOK NO. _____
ON PAGES _____ THRU _____.

DOROTHY H. WILKEN
CLERK OF THE CIRCUIT COURT
BY: _____ D.C.

Scale 1" = 100'



SHEET LOCATION MAP
N.T.S.



DETAIL
N.T.S.

PET. 87-112
ALLOC. #0001

0587-001

WINSTON TRAILS PLAT ONE 71/32

TAZ: 437
PAGE 28
FLOOD MAP # 170A-172B
QUAD # 34
SE 87-112
ZIP CODE
PUD NAME WINSTON TRAILS