

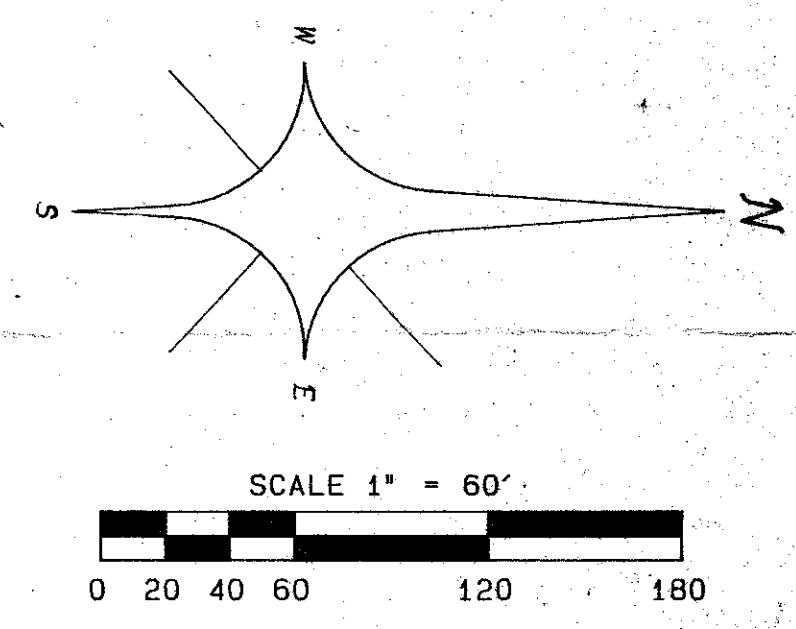
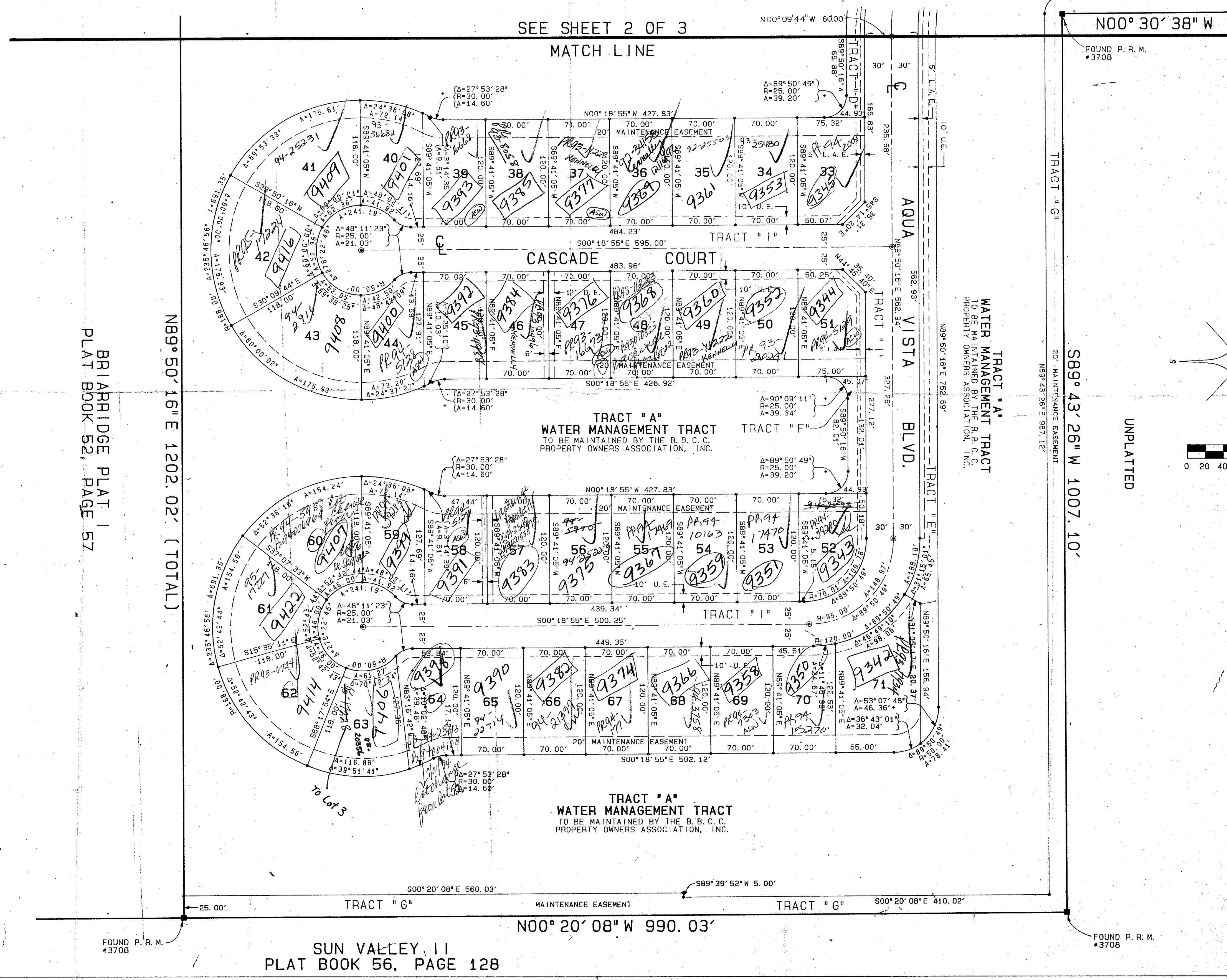
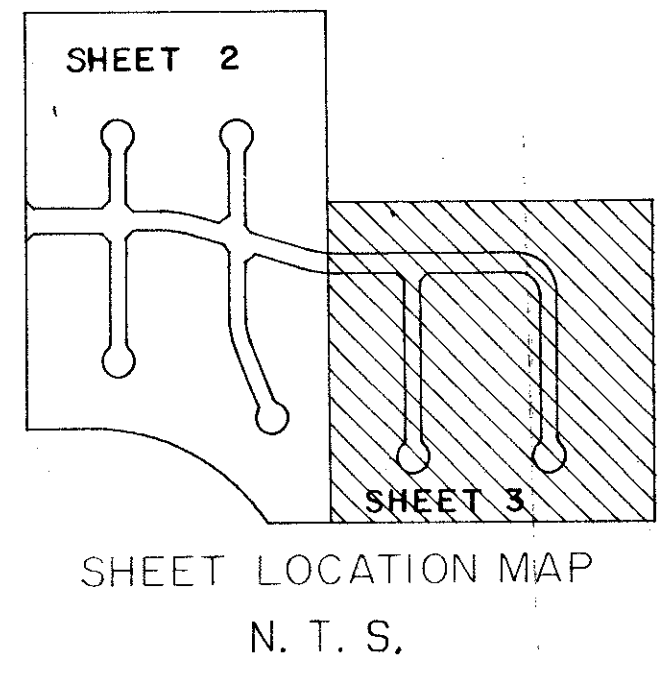
BOYNTON WATERS

0391-005

76

BEING A PORTION OF PARCEL "D" OF LAKES OF BOYNTON BEACH A P. U. D.
 SITUATE IN SECTION 22, TOWNSHIP 45 SOUTH, RANGE 42 EAST,
 FEBRUARY, 1992 PALM BEACH COUNTY, FLORIDA. SHEET 3 OF 3

STATE OF FLORIDA }
 COUNTY OF PALM BEACH } SS
 THIS PLAT WAS FILED FOR
 RECORD AT _____ DAY OF
 THIS _____ AD, 1992 AND
 DULY RECORDED IN PLAT BOOK
 _____ ON PAGES _____ AND
 MILTON T. BAUER, CLERK
 CIRCUIT COURT
 BY: _____ DC



BRIARRIDGE PLAT I
 PLAT BOOK 52, PAGE 57

N89°50'16\"/>

SEE SHEET 2 OF 3
 MATCH LINE

N00°30'38\"/>

CASCADE COURT

AQUA VISTA BLVD.

TRACT "A"
 WATER MANAGEMENT TRACT
 TO BE MAINTAINED BY THE B. B. C. C.
 PROPERTY OWNERS ASSOCIATION, INC.

TRACT "A"
 WATER MANAGEMENT TRACT
 TO BE MAINTAINED BY THE B. B. C. C.
 PROPERTY OWNERS ASSOCIATION, INC.

UNPLATTED

Parcel D-1
 LAKES OF BOYNTON
 BEACH PUD

PET. 83.58 E
 COLLECT
 ALLOC. #0001

0391-005

69/76

ATLANTIC - CARIBBEAN MAPPING, INC.
 PROFESSIONAL LAND SURVEYORS
 1860 OLD OAKWOOD ROAD - SUITE 501
 WEST PALM BEACH, FLORIDA 33409
 (407) 587-5888 FAX (407) 587-5887
 91044 BOYNTON WATERS

SUN VALLEY, II
 PLAT BOOK 56, PAGE 128

FOUND P. R. M.
 #3708

FOUND P. R. M.
 #3708

T&Z = 444

BOOK 52
 PAGE 57
 FLOOD MAP # 182A
 ZONING RTS 1PUB
 QUAD # 85
 ZIP CODE 33437
 SE 83-58
 PUD NAME LAKES OF BOYNTON BEACH