

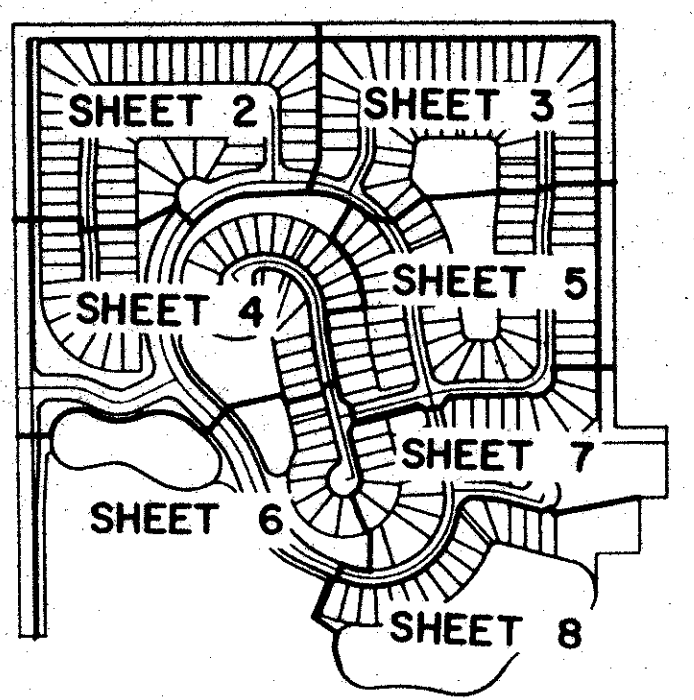
GARDEN OAKS PLAT 1

A PLANNED UNIT DEVELOPMENT
 BEING A PORTION OF GARDEN OAKS PLANNED UNIT DEVELOPMENT LYING IN
 SECTION 24, TOWNSHIP 42 SOUTH, RANGE 42 EAST, PALM BEACH COUNTY, FLORIDA.
 SHEET 6 OF 8
 MAY, 1990.

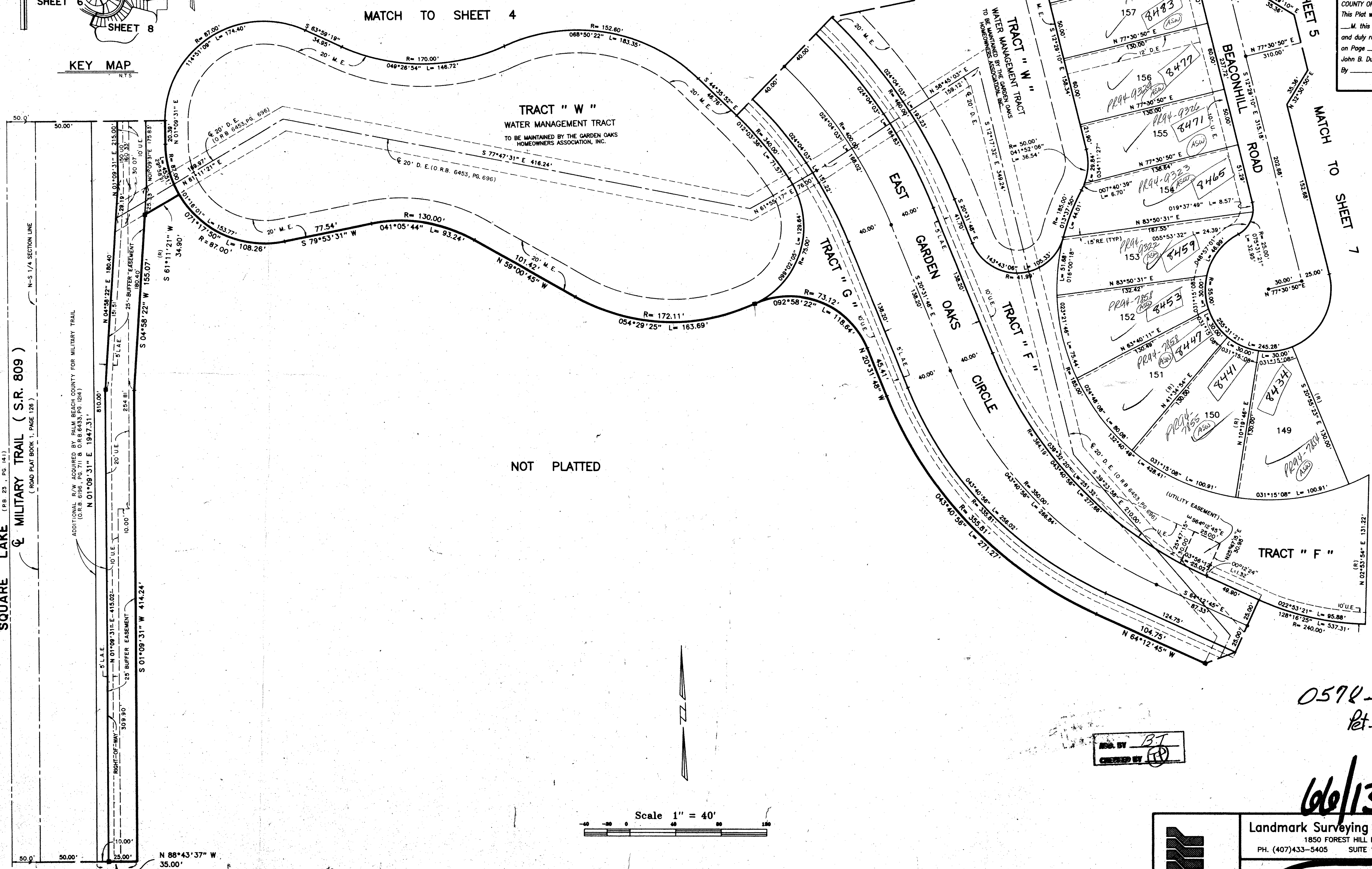
578001

13

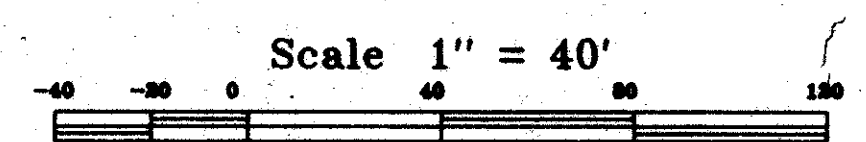
STATE OF FLORIDA
 COUNTY OF PALM BEACH
 This Plat was filed for record at _____
 on Page _____
 and duly recorded in Plat Book No. _____
 John B. Dunkle, Clerk of the Circuit Court
 By _____ D.C.



KEY MAP
 N.T.S.



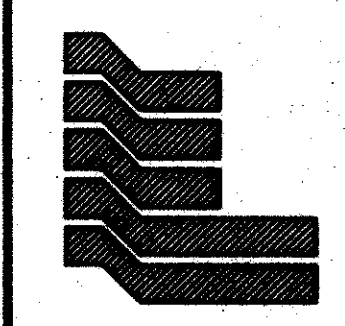
NOT PLATTED



DESIGNED BY BT
 CHECKED BY [Signature]

0578-001
 Pt. 89-15

66/13



Landmark Surveying & Mapping Inc.
 1850 FOREST HILL BOULEVARD
 PH. (407) 433-5405 SUITE 100 W.P.B. FLORIDA

GARDEN OAKS PLAT 1

SUBDIVISION * Garden Oaks Plat 1
 BOOK 66
 FLOOD ZONE B
 SE 81-15
 PUD NAME S.W. 23/42/22
 PAGE 13
 FLOOD MAP 130B
 ZONING R.M.
 ZIP CODE 33417

TAZ 10B

SQUARE LAKE & MILITARY TRAIL (S.R. 809)
 (ROAD PLAT BOOK 1, PAGE 126)

ADDITIONAL R/W ACQUIRED BY PALM BEACH COUNTY FOR MILITARY TRAIL
 (O.R.B. 696, PG. 711 & O.R.B. 6433, PG. 124)
 N 01°09'31" E 1947.31'

N 88°43'37" W
 35.00'