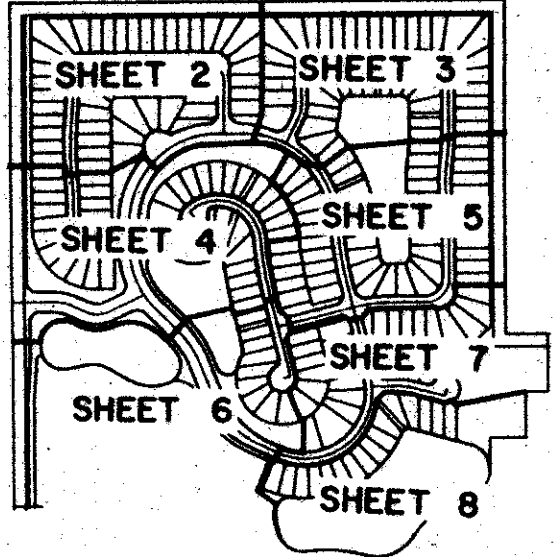


# GARDEN OAKS PLAT 1

A PLANNED UNIT DEVELOPMENT  
BEING A PORTION OF GARDEN OAKS PLANNED UNIT DEVELOPMENT LYING IN  
SECTION 24, TOWNSHIP 42 SOUTH, RANGE 42 EAST, PALM BEACH COUNTY, FLORIDA.  
SHEET 4 OF 8  
MAY, 1990.

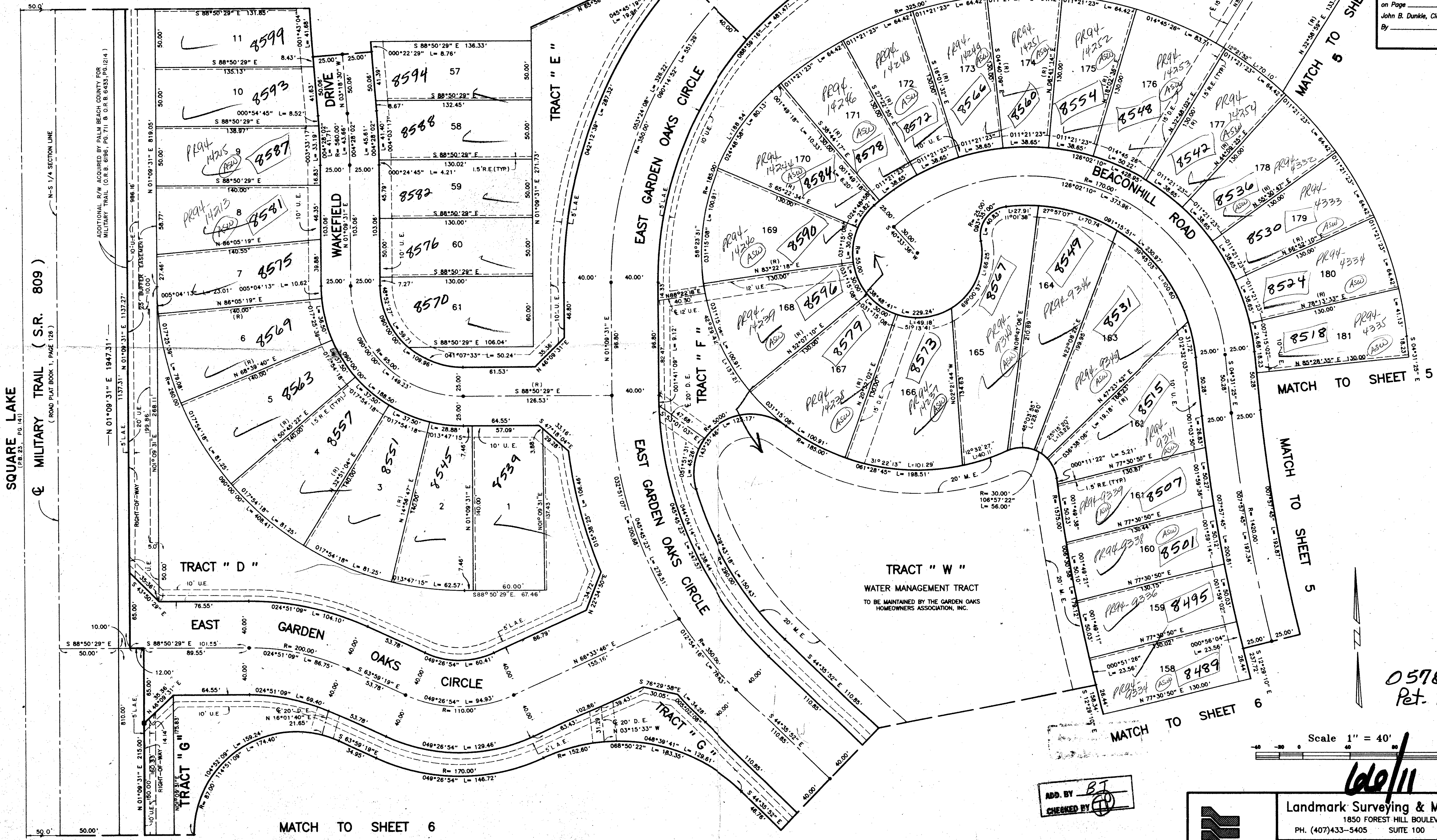


KEY MAP

MATCH TO SHEET 2  
MATCH TO SHEET 3

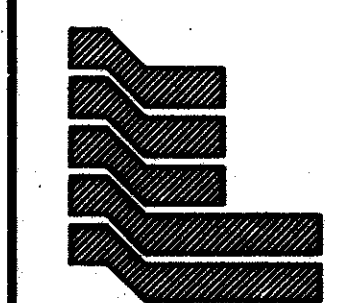
MATCH TO SHEET 2

STATE OF FLORIDA  
COUNTY OF PALM BEACH  
This Plat was filed for record at \_\_\_\_\_  
M. this \_\_\_\_\_ day of \_\_\_\_\_, 19\_\_\_\_  
and duly recorded in Plat Book No. \_\_\_\_\_  
on Page \_\_\_\_\_  
John B. Dunkle, Clerk of the Circuit Court  
By \_\_\_\_\_ D.C.



Scale 1" = 40'

ADD. BY BJ  
CHECKED BY [Signature]



Landmark Surveying & Mapping Inc.  
1850 FOREST HILL BOULEVARD  
PH. (407)433-5405 SUITE 100 W.P.B. FLORIDA

GARDEN OAKS PLAT 1

SUBDIVISION - Garden Oaks Plat 1  
BOOK - 06  
PAGE - 11  
FLOOD ZONE - FLOOD MAP # 50B  
ZONING - RM  
QUAD - 29  
SE - 89-15  
ZIP CODE - 33418  
PUD NAME - Same 244242

TAZ 108

0578-001  
Pet. 89-15

6/20/11