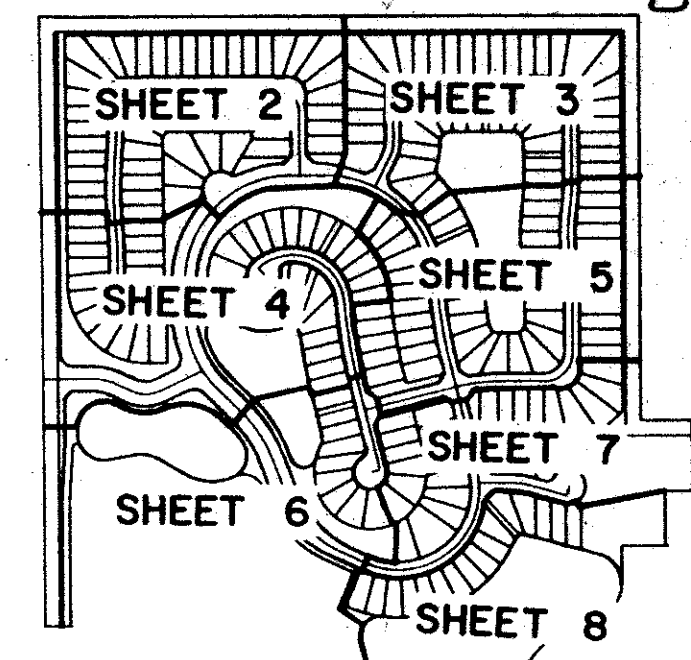


# GARDEN OAKS PLAT 1

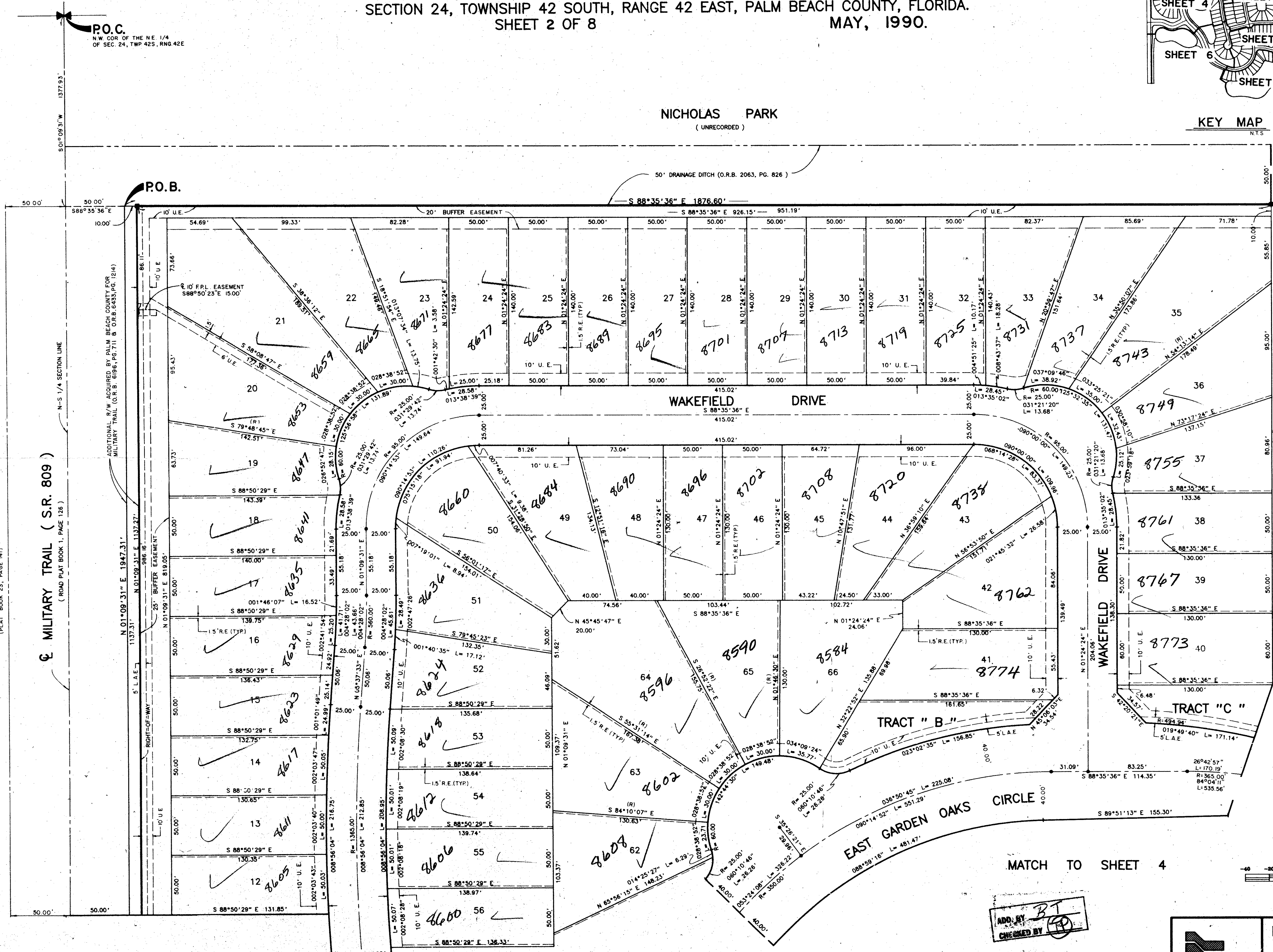
A PLANNED UNIT DEVELOPMENT  
 BEING A PORTION OF GARDEN OAKS PLANNED UNIT DEVELOPMENT LYING IN  
 SECTION 24, TOWNSHIP 42 SOUTH, RANGE 42 EAST, PALM BEACH COUNTY, FLORIDA.  
 SHEET 2 OF 8  
 MAY, 1990.



578-001

9

STATE OF FLORIDA  
 COUNTY OF PALM BEACH  
 This Plat was filed for record at \_\_\_\_\_  
 M. this \_\_\_\_\_ day of \_\_\_\_\_ 19\_\_\_\_  
 and duly recorded in Plat Book No. \_\_\_\_\_  
 on Page \_\_\_\_\_  
 John B. Dunkle, Clerk of the Circuit Court  
 By \_\_\_\_\_ D.C.

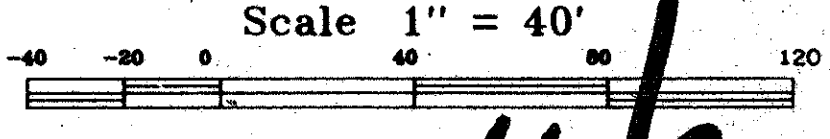


SUBDIVISION: Garden Oaks Plat  
 BOOK: 66  
 FLOOD MAP: 130B  
 ZONING: RM  
 QUAD: 29  
 SE: 89-15  
 PUD NAME: Same as 24/4/90  
 TAZ: 106

MATCH TO SHEET 4

MATCH TO SHEET 4

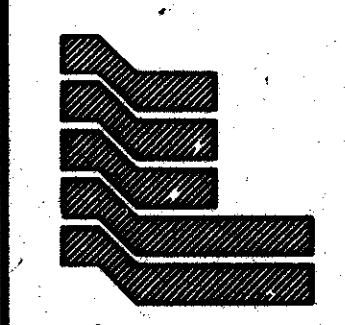
MATCH TO SHEET 4



ADD BY: BT  
 CHECKED BY: [Signature]

0578-001  
 Pt. 89-15

66/9



Landmark Surveying & Mapping Inc.  
 1850 FOREST HILL BOULEVARD  
 PH. (407)433-5405 SUITE 100 W.P.B. FLORIDA

GARDEN OAKS PLAT 1