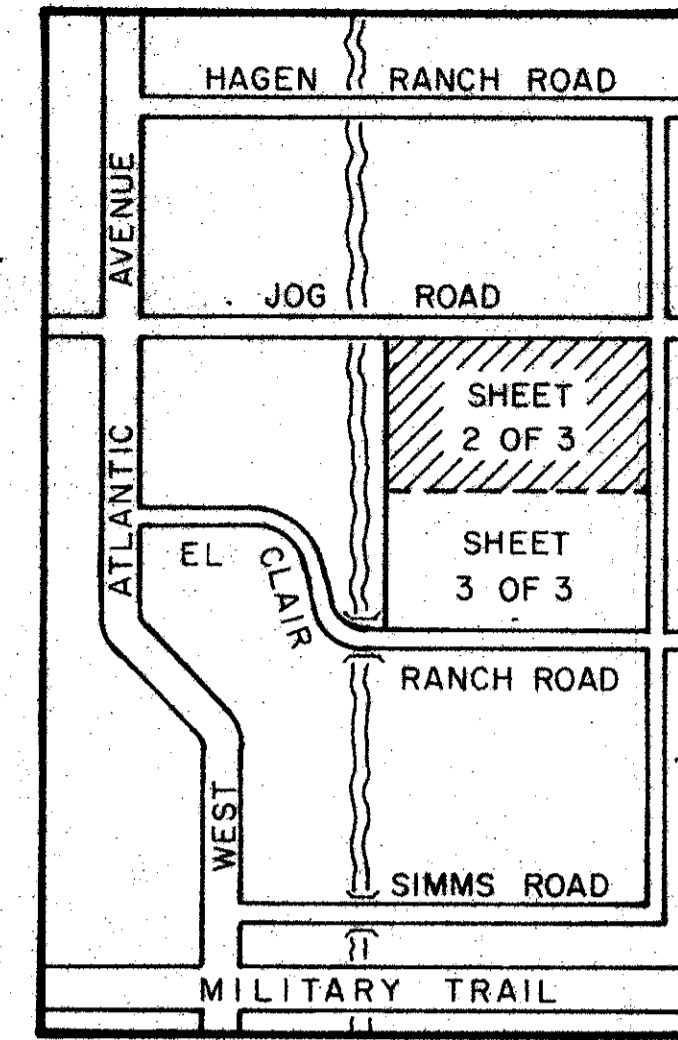


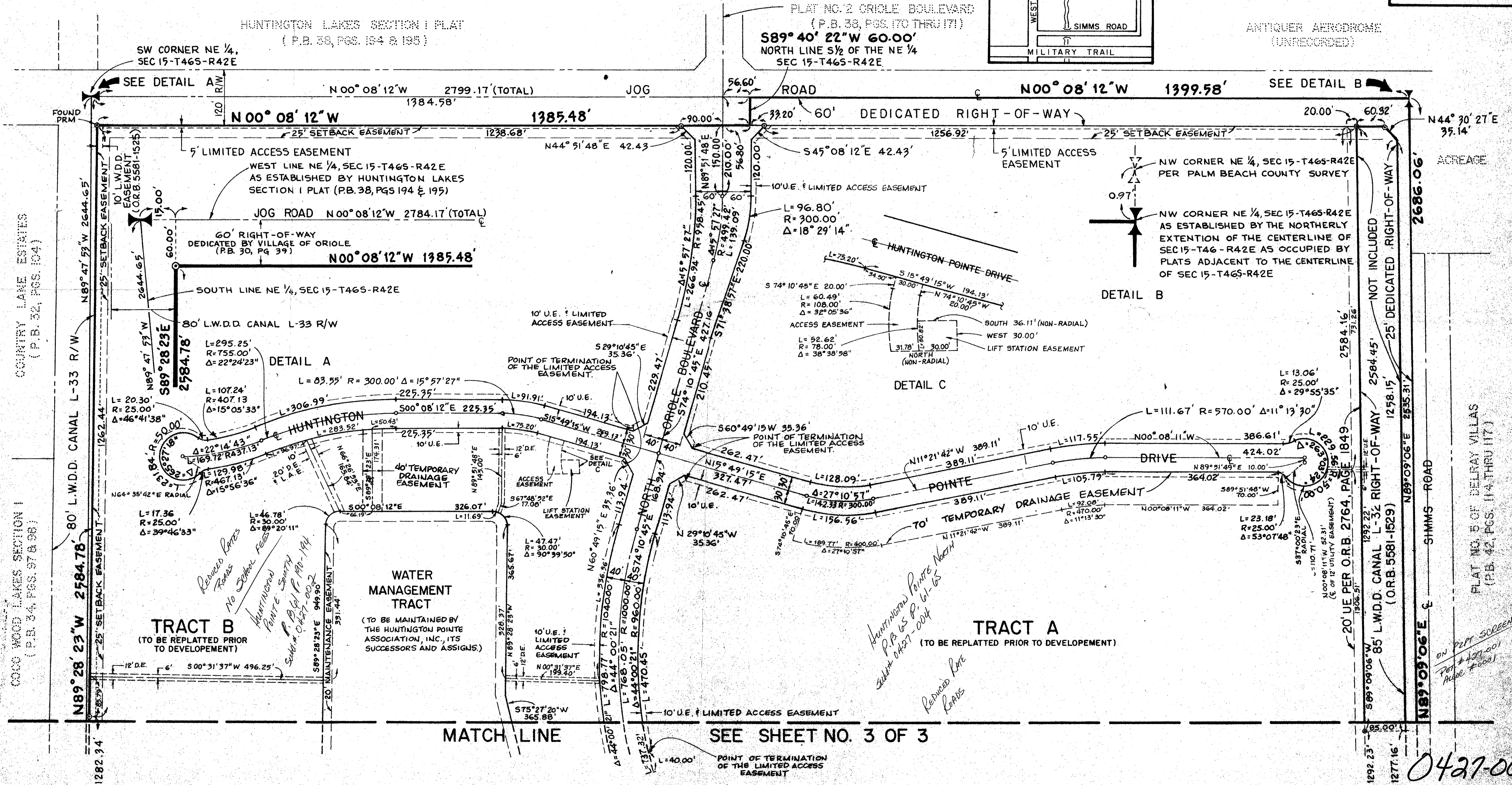
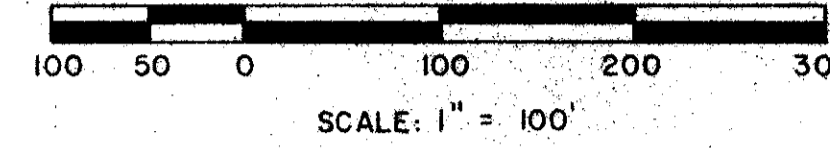
# HUNTINGTON POINTE

**ZONING INFORMATION**  
 APPROVED DENSITY 12 D.U./ACRE  
 12 X 167 ACRES = 2,004 TOTAL APPROVED UNITS  
 R H ZONING

A SUBDIVISION OF THE NORTHEAST ONE-QUARTER OF SECTION 15, TOWNSHIP 46 SOUTH, RANGE 42 EAST  
**PALM BEACH COUNTY, FLORIDA**  
 THIS INSTRUMENT PREPARED BY JAMES E. PARK, P.L.S.  
 WILLIAMS, HATFIELD & STONER, INC. - ENGINEERS-PLANNERS-SURVEYORS  
 1325 SOUTH CONGRESS AVENUE, SUITE 118, BOYNTON BEACH, FLORIDA 33426



N  
 SHEET 2 OF 3



SUBDIVISION Huntington Pointe  
 BOOK 61  
 PAGE 154  
 FLOOR PLAN B  
 0427-001  
 0427-001  
 SUB. 0427-001  
 TRAZ 465  
 12/16/12  
 ZONING RA  
 ZIP CODE 33445

0427-001  
 01/154