

-Cypress Isle At The Polo Club-

54

January, A.D., Nineteen Hundred Eighty Eight

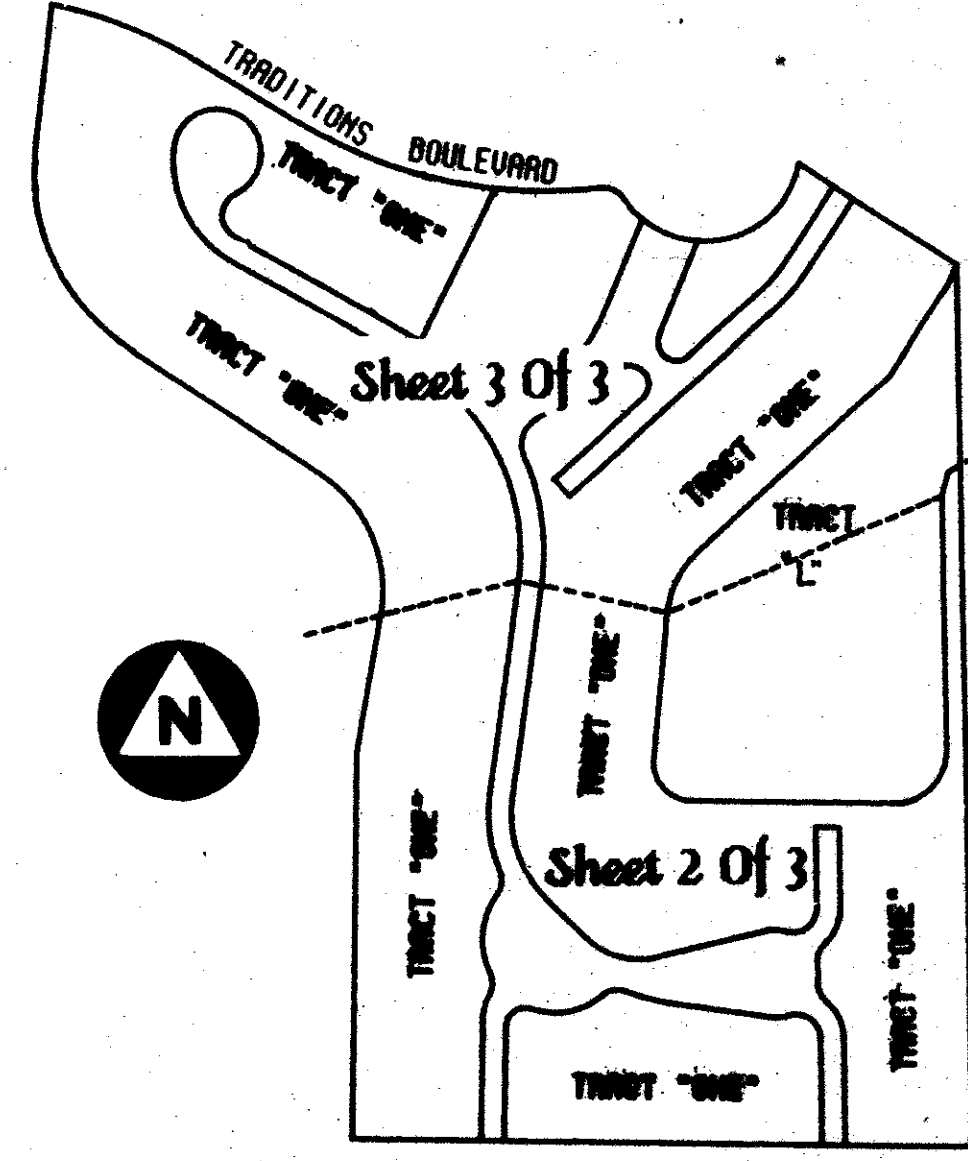


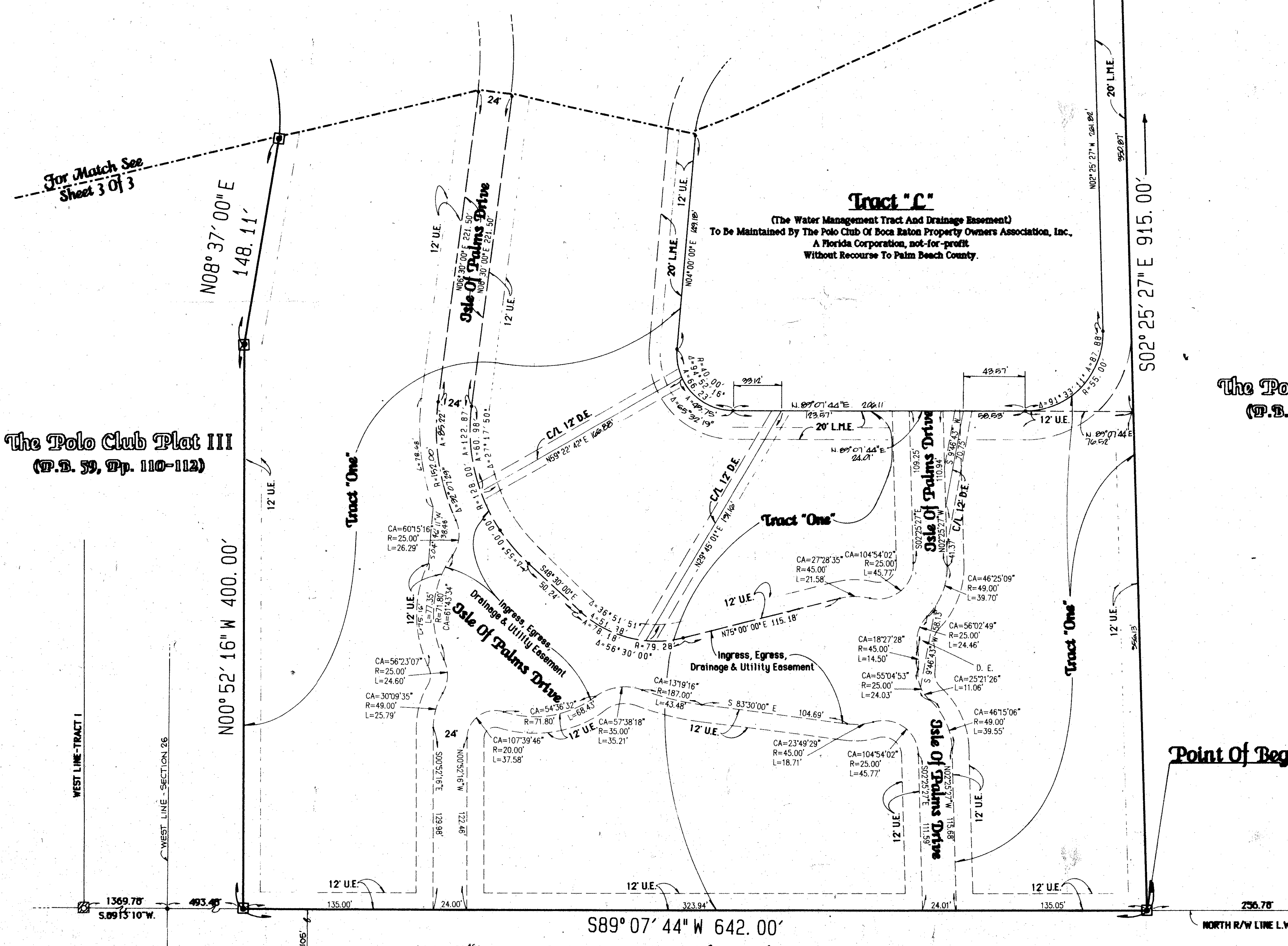
Sheet Two Of Three

Legend:

- Indicates A Permanent Reference Monument * 2424 (P.R.M.)
- Indicates A Permanent Control Point * 2424 (P.C.P.)
- DE Indicates A Drainage Easement
- UE Indicates A Utility Easement
- L.A.E. Indicates A Limited Access Easement
- L.M.E. Indicates A Lake Maintenance Easement

State Of Florida)
 County Of Palm Beach)
 This Plat was filed for record at
 this day of _____
 A.D. 1988, and duly recorded
 in Plat Book _____ on
 Pages _____ through _____
 John B. Dunkle,
 Clerk of the Circuit Court.
 By: _____ Deputy Clerk

SUBDIVISION * Cypress Isle At The Polo Club
 BOOK 22060 PAGE 54
 FLOOD ZONE 3
 QUAD 39
 CE 39
 ZIP CODE 33437
 PUD NAME The Polo Club PUD



The Polo Club Plat III
 (P.B. 59, Pp. 110-112)

The Polo Club Plat III
 (P.B. 59, Pp. 110-112)

Point of Commencement

SOUTHEAST CORNER-TRACT I
 THE POLO CLUB PLAT III
 (P.B. 59, Pp. 110-112)

Point of Beginning

0436-008

This instrument was prepared by Wm. R. Van Campen, R.L.S., in and for the offices of Bench Mark Land Surveying & Mapping, Inc., 4132 West Blue Heron Boulevard, Suite 121, Riviera Beach, FL, 33404

BENCH MARK
 LAND SURVEYING & MAPPING, INC.
 WEST PALM BEACH, FLORIDA - RIVIERA BEACH, FLORIDA

-Record Plat-
 Cypress Isle At The Polo Club

60/54