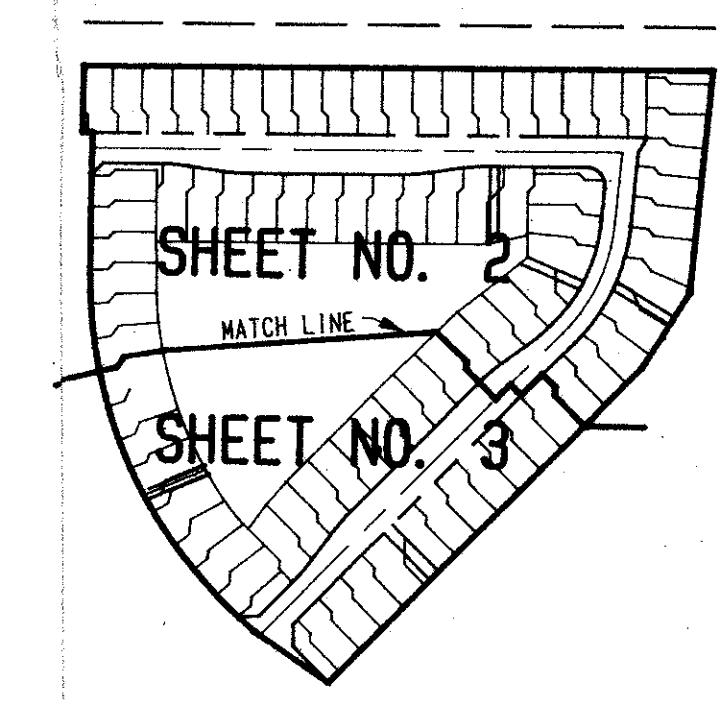


# PALOMAR

A REPLAT OF A PORTION OF TRACT "N", OF BOCA POINTE NO. 1, PART OF A P.U.D. AS RECORDED IN PLAT BOOK 42, PAGES 141, 142 AND 143 OF THE PUBLIC RECORDS OF PALM BEACH COUNTY, FLORIDA

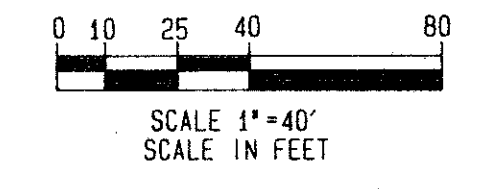
IN PART OF SECTION 28, TOWNSHIP 47 SOUTH, RANGE 42 EAST  
PALM BEACH COUNTY, FLORIDA  
IN THREE SHEETS SHEET NO 3

LANGAN ENGINEERING ASSOCIATES, INC.  
WEST PALM BEACH, FLORIDA  
APRIL, 1988



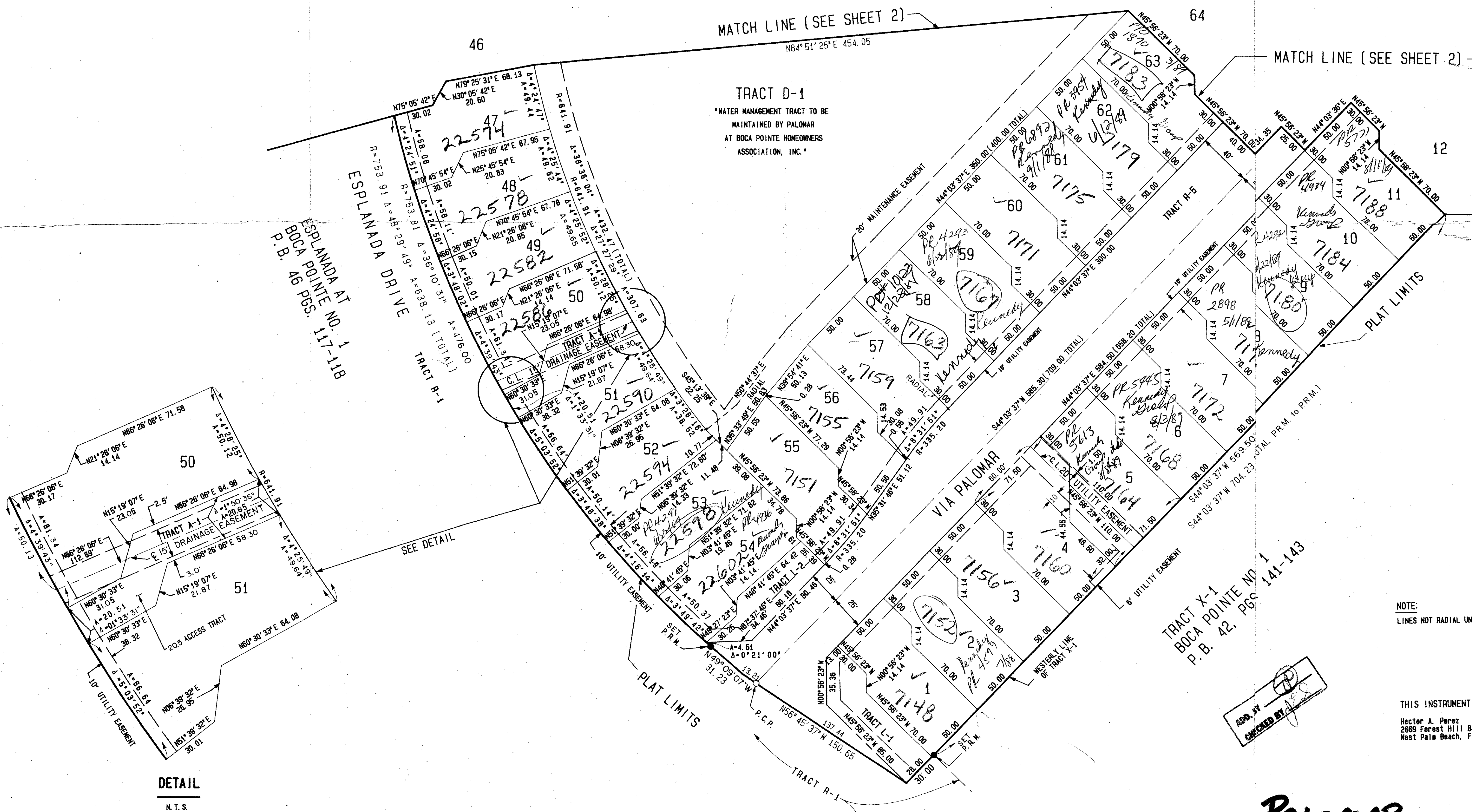
KEY MAP  
N.T.S.

STATE OF FLORIDA  
COUNTY OF PALM BEACH  
This plat was filed for record at \_\_\_\_\_ M. this \_\_\_\_\_ day of \_\_\_\_\_ 1988, and duly recorded in Plat Book No. \_\_\_\_\_ on Pages \_\_\_\_\_ thru \_\_\_\_\_  
JOHN B. DUNKLE  
Clerk Circuit Court  
By: \_\_\_\_\_ D.C.



SUBDIVISION Palomar  
BOOK 59 PAGE 159  
FLOOD ZONE No. 1  
QUAD # 54  
SE PUD 73-85  
ZIP CODE 33433  
PUD NAME Boca Pointe PUD

TAZ 680



Computed M.C.M.  
Drawn M.C.M.  
Checked H.A.P.  
Comments  
Approved  
Revision

DETAIL  
N.T.S.

NOTE:  
LINES NOT RADIAL UNLESS INDICATED.

THIS INSTRUMENT PREPARED BY:  
Hector A. Perez  
2669 Forest Hill Boulevard  
West Palm Beach, Florida 33406

0211-005

PALOMAR

59/109