

DRAWING NUMBER
51/190

PARCEL I-4 AT BOCA WEST

A PART OF BOCA WEST, PLANNED UNIT DEVELOPMENT
LYING IN SECTION 9, TOWNSHIP 47 SOUTH, RANGE 42 EAST, PALM BEACH COUNTY, FLORIDA.

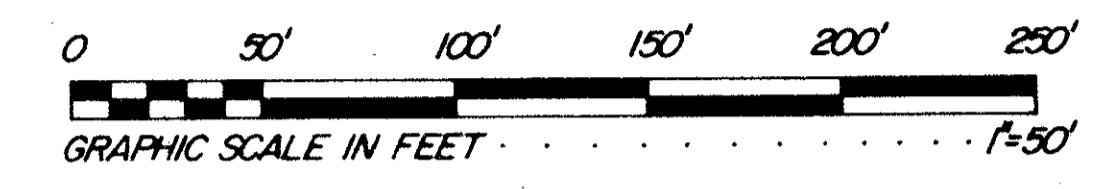

APRIL 1985

P.O.B.
POINT OF BEGINNING

SHEET 2 OF 2

190
51

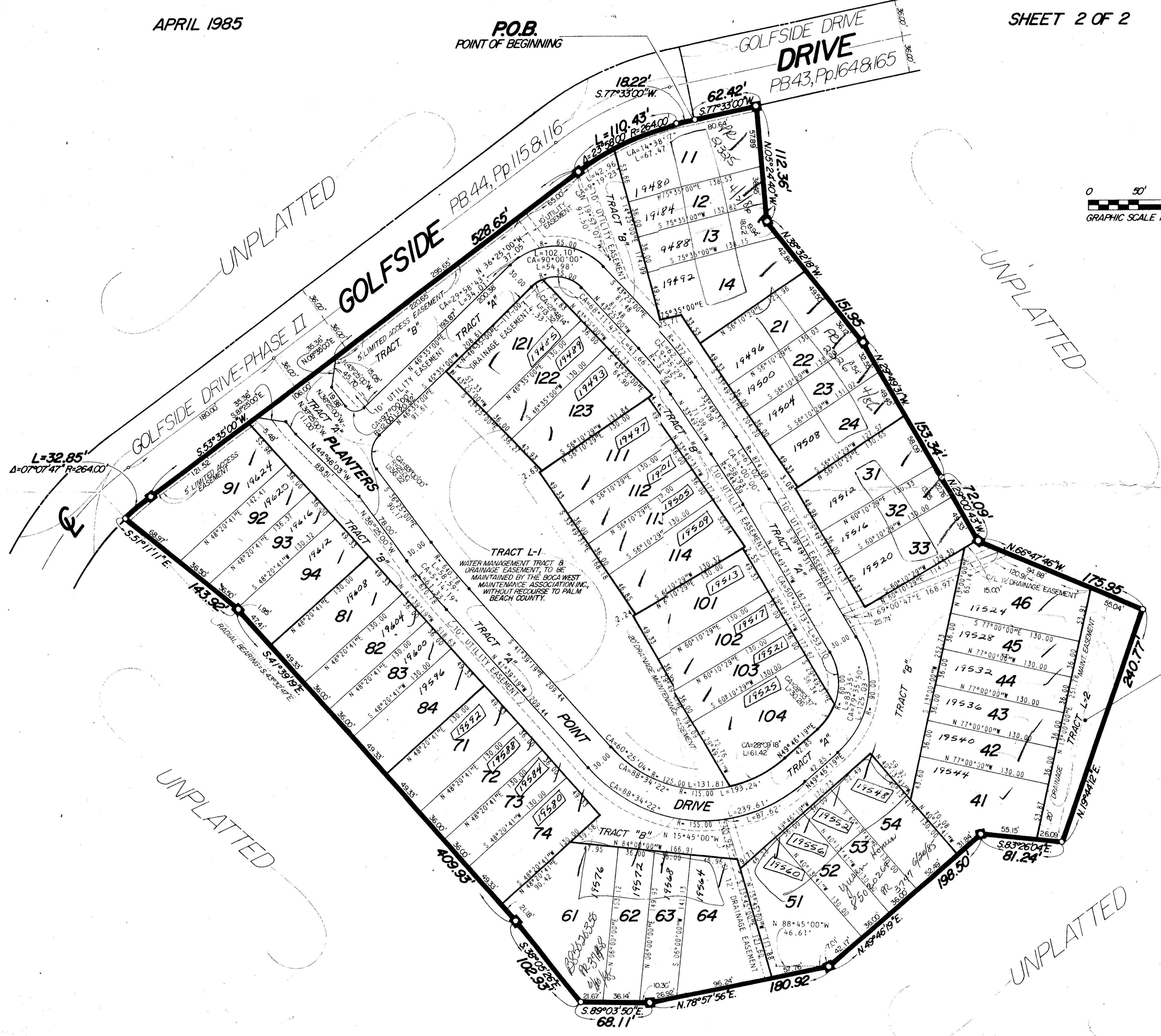
STATE OF FLORIDA) S.S.
COUNTY OF PALM BEACH)
THIS PLAT WAS FILED FOR RECORD
AT _____ THIS _____ DAY
OF _____, A.D., AND
DULY RECORDED IN PLAT BOOK
ON PAGES _____ AND _____.
JOHN B. DUNKLE
CLERK, CIRCUIT COURT
BY _____ D.C.



DRAWING NUMBER

DRAWING NUMBER

DRAWING NUMBER



WATER MANAGEMENT TRACT & DRAINAGE EASEMENT, TO BE MAINTAINED BY THE BOCA WEST MAINTENANCE ASSOCIATION, INC., WITHOUT RECOURSE TO PALM BEACH COUNTY.

9/16/85
PARCEL I-4 AT BOCA WEST
PAGE 193
FLOOD MAP # 2318
BOCA WEST AR
BOCA WEST 33(1)33
END NAME BOCA WEST

4/10/85
0214-315
51/190

INDICATES SET PERMANENT REFERENCE MONUMENT

THIS INSTRUMENT WAS PREPARED BY WM. R. VAN CAMPEN, R.L.S., IN THE OFFICES OF BENCH MARK LAND SURVEYING AND MAPPING, INC., 50 SOUTH MILITARY TRAIL, SUITE 200, WEST PALM BEACH, FL., 33413

RECORD PLAT

BENCH MARK
land surveying and mapping, inc.

PARCEL I-4 AT BOCA WEST