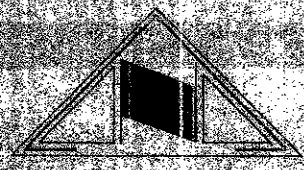


491173


49 173

A PART OF PARCEL M-4, BOCA WEST-P.U.D.
WIND KEY AT BOCA WEST
 LYING IN PART OF SECTION 9, TOWNSHIP 47 SOUTH, RANGE 42 EAST,
 PALM BEACH COUNTY, FLORIDA
 SHEET 2 OF 2 --- JUNE 1984

STATE OF FLORIDA
 COUNTY OF PALM BEACH
 This plat was filed for
 record at _____
 on _____ 1984 and duly
 recorded in Plat Book No. _____
 on page _____
 JOHN B. DUNALE
 Clerk District Court



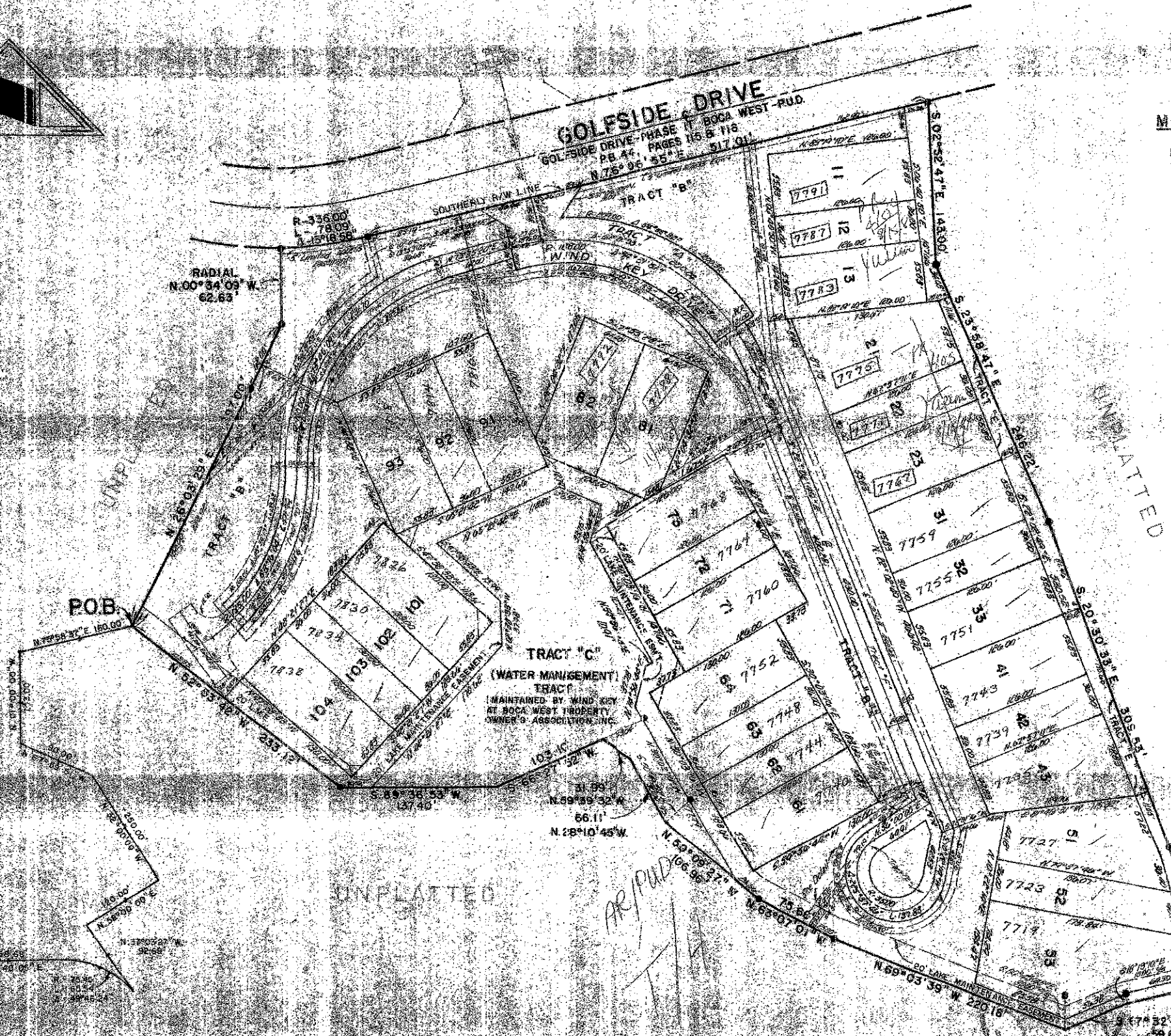
PREPARED BY
MICHAEL G. PURMORT & ASSOCIATES, INC.
 LAND SURVEYORS PLANNERS
 1300 E. HILLSBORO BLVD., EXECUTIVE PLAZA, SUITE 202,
 DEERFIELD BEACH, FLORIDA, 33441



NOTES

- denotes Permanent Reference Monument
- denotes Permanent Control Point

All bearings shown hereon are relative to the
 centerline bearing shown on GOLFSIDE DRIVE PHASE II
 BOCA WEST-P.U.D. PB 44, PGS 116 & 116 ABC and
 adjacent to this Parcel



N.W. CORNER SECTION
 9-47-42

POB

TRACT "C"
 (WATER MANAGEMENT)
 TRACT
 MAINTAINED BY WIND KEY
 AT BOCA WEST PROPERTY
 OWNER'S ASSOCIATION, INC.

0214-014

DETAIL
 Scale 1" = 50'