

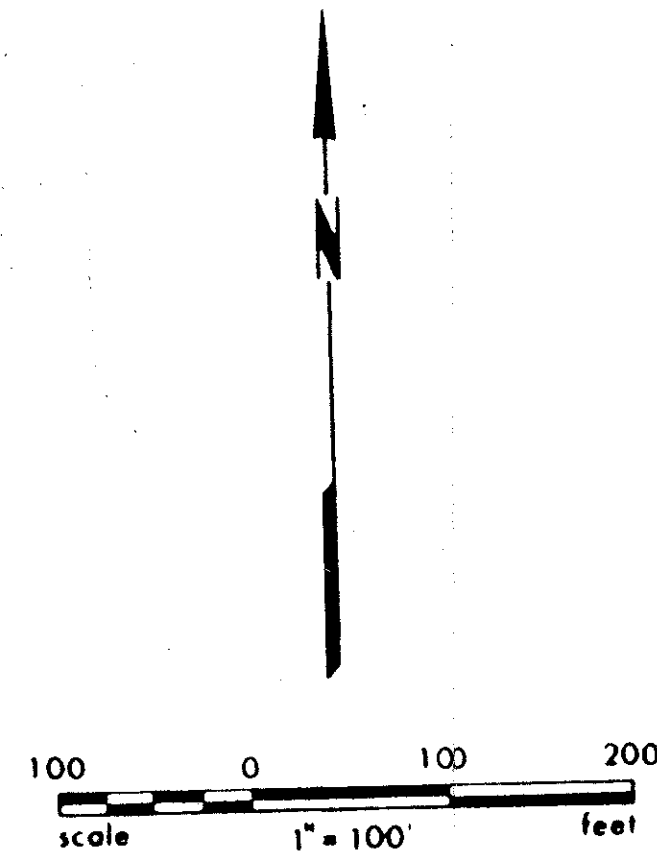
42/52

52

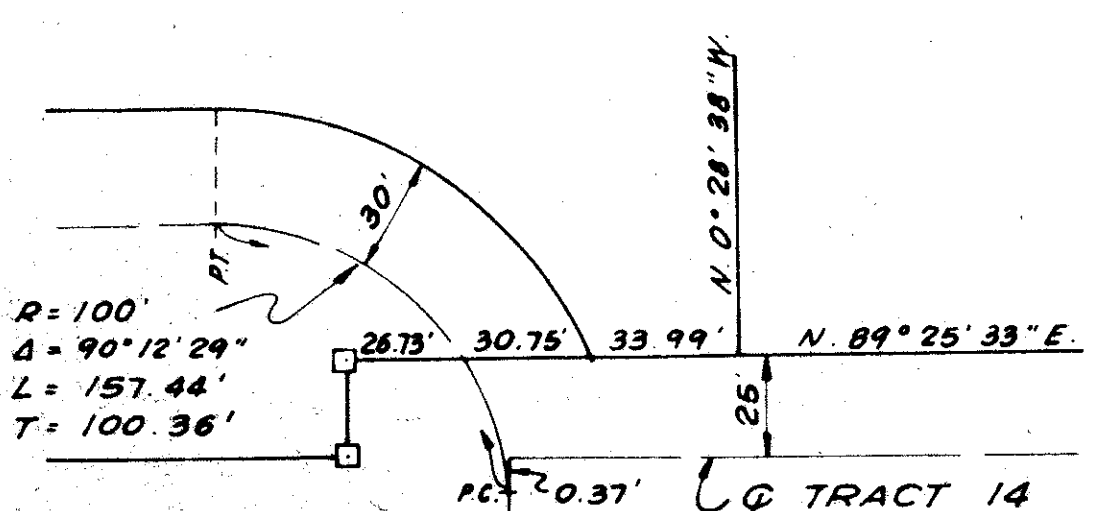
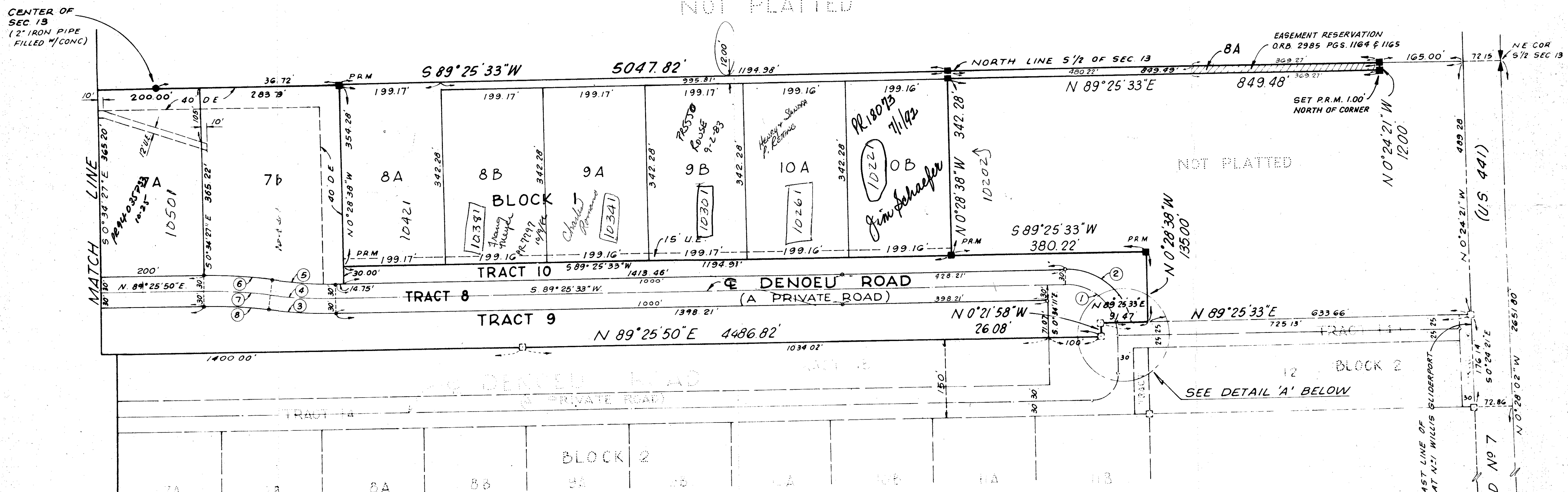
PLAT NO. 2 (A PLANNED UNIT DEVELOPMENT) WILLIS GLIDERPORT

BEING A SUBDIVISION OF A PORTION OF THE S 1/2 OF SECTION 13, TOWNSHIP 45 SOUTH, RANGE 41 EAST
PALM BEACH COUNTY, FLORIDA

IN 3 SHEETS SHEET NO. 2



CURVE DATA			
	RADIUS	CENTRAL ANGLE	TANGENT
①	100'	75° 31' 21"	131.81'
②	130'	78° 54' 45"	179.05'
③	980'	8° 07' 23"	138.94'
④	950'	8° 07' 23"	134.69'
⑤	920'	8° 07' 23"	130.43'
⑥	980'	8° 07' 06"	138.86'
⑦	950'	8° 07' 06"	134.61'
⑧	920'	8° 07' 06"	130.36'



DETAIL 'A'
N.T.S.

TITLE CERTIFICATION

STATE OF FLORIDA)
COUNTY OF PALM BEACH)

I, FRANK P. MEHOK, A DULY LICENSED ATTORNEY IN THE STATE OF FLORIDA, DO HEREBY CERTIFY THAT I HAVE EXAMINED THE TITLE TO THE HERON DESCRIBED PROPERTY; THAT I FIND THE TITLE TO THE PROPERTY IS VESTED TO B. N. WILLIS AND GENEVIEVE D. WILLIS, HIS WIFE, LESLIE B. CADY, EDWARD L. POTTER, PERSONAL REPRESENTATIVE OF THE ESTATE OF PAUL A. PETERSON, JOAN WEIR, SURVIVING SPOUSE OF MAHLON S. WEIR, E.K. MORICE, JR. AND RUBY MORICE, HIS WIFE, JOHN I. SANDERS AND BETTY JEANETTE SANDERS, HIS WIFE, JOHN H. LOGAN AND JOAN ELIZABETH LOGAN, HIS WIFE, WALTER C. KIMMEY AND ELOISE H. KIMMEY, HIS WIFE, JENNINGS R. CAMPBELL JR. AND MARGARET ANN CAMPBELL, HIS WIFE, AND VINCENT B. REAM, PAUL J. DAVIS AND GLENDA B. DAVIS, HIS WIFE, THAT THE CURRENT TAXES HAVE BEEN PAID; THAT THE PROPERTY IS ENCUMBERED BY THE MORTGAGES SHOWN HEREON; AND THAT I FIND THAT ALL MORTGAGES ARE SHOWN AND ARE TRUE AND CORRECT.

DATE March 2, 1981

Frank P. Mehok
FRANK P. MEHOK
ATTORNEY-AT-LAW
LICENSED IN FLORIDA

APPROVALS

BOARD OF COUNTY COMMISSIONERS
OF PALM BEACH COUNTY, FLORIDA

THIS PLAT IS HEREBY APPROVED FOR RECORD THIS 24th
DAY OF March, 1981.

BY: *Frank Foster*
FRANK FOSTER, CHAIRMAN


ATTEST:
JOHN B. DUNKLE, CLERK

BY: *Leo Tuley*
DEPUTY CLERK

COUNTY ENGINEER:

THIS PLAT IS HEREBY APPROVED FOR RECORD THIS March
DAY OF 24th, 1981.

George E. Salas
H. P. KATHLENE, COUNTY ENGINEER
George E. Salas, and others
CLERK



WESTERLY R/W LINE AS SHOWN ON PAGE 18 5 OF S.R.D. R/W MAP PROJECT N: 5269 AND AS DESCRIBED IN QUIT CLAIM DEED, AS RECORDED IN D.B. 641- PAGE 83

FD BRASS DISC (P.B. CO.) STAMPED 18 8 19

1000-019