


(A.K.A. DUBOIS AGR P.U.D.)

# BRIDGES - PLAT SEVEN

BEING A REPLAT OF ALL OF TRACTS 68, 93 AND 94 AND A PORTION OF TRACTS 66, 67, 69, 70, 91, 92, 95 AND 98 THROUGH 101, ALL LYING WITHIN BLOCK 29, PALM BEACH FARMS COMPANY PLAT NO. 1, AS RECORDED IN PLAT BOOK 2, PAGES 26 THROUGH 28 OF THE PUBLIC RECORDS OF PALM BEACH COUNTY, FLORIDA AND LYING WITHIN SECTION 29, TOWNSHIP 46 SOUTH, RANGE 42 EAST

SHEET 1 OF 7

STATE OF FLORIDA  
COUNTY OF PALM BEACH  
This Plat was filed for record on this 15th day of April 2013 and duly recorded in Plat Book 2, Page 156 of (S) 156 - 156  
Sharon R. Book



### DEDICATION

KNOW ALL MEN BY THESE PRESENTS THAT BOCA RATON ASSOCIATES VI, L.L.P., A FLORIDA LIMITED LIABILITY PARTNERSHIP, OWNER OF THE LAND SHOWN HEREON AS "BRIDGES - PLAT SEVEN", BEING A REPLAT OF ALL OF TRACTS 68, 93 AND 94 AND A PORTION OF TRACTS 66, 67, 69, 70, 91, 92, 95 AND 98 THROUGH 101, ALL LYING WITHIN BLOCK 29, PALM BEACH FARMS COMPANY PLAT NO. 1, AS RECORDED IN PLAT BOOK 2, PAGES 26 THROUGH 28 OF THE PUBLIC RECORDS OF PALM BEACH COUNTY, FLORIDA AND LYING WITHIN SECTION 29, TOWNSHIP 46 SOUTH, RANGE 42 EAST, PALM BEACH COUNTY, FLORIDA AND BEING MORE PARTICULARLY DESCRIBED AS FOLLOWS:

BEGIN AT THE NORTHEAST CORNER OF TRACT "OS11" ACCORDING TO BRIDGES - PLAT FIVE AS RECORDED IN PLAT BOOK 116, PAGES 54 THROUGH 52 OF SAID PUBLIC RECORDS; THENCE NORTH 89°27'28" EAST ALONG THE NORTH LINE OF SAID TRACTS 67 THROUGH 70, A DISTANCE OF 1,020.83 FEET; THENCE SOUTH 11°23'28" EAST ALONG THE WESTERLY LINE OF THE E-2W CANAL AS RECORDED IN OFFICIAL RECORDS BOOK 319, PAGE 275, OF SAID PUBLIC RECORDS, A DISTANCE OF 483.68 FEET, TO THE POINT OF CURVATURE OF A CURVE, CONCAVE WESTERLY, HAVING A RADIUS OF 11,209.16 FEET AND A CENTRAL ANGLE OF 05°03'14"; THENCE SOUTHERLY, ALONG SAID WESTERLY LINE OF THE E-2W CANAL AND ALONG THE ARC OF SAID CURVE TO THE RIGHT, A DISTANCE OF 988.70 FEET, TO A POINT OF INTERSECTION WITH A LINE RADIAL TO SAID CURVE; THENCE SOUTH 83°39'45" WEST, A DISTANCE OF 60.00 FEET, TO A POINT OF INTERSECTION WITH A NON-TANGENT CURVE, CONCAVE NORTHWESTERLY, WHOSE RADIUS BEARS SOUTH 83°39'45" WEST FROM SAID POINT, HAVING A RADIUS OF 30.00 FEET AND A CENTRAL ANGLE OF 94°28'35"; THENCE SOUTHWESTERLY, ALONG THE ARC OF SAID CURVE TO THE RIGHT, A DISTANCE OF 49.47 FEET TO A POINT OF REVERSE CURVATURE WITH A CURVE, CONCAVE SOUTHERLY, HAVING A RADIUS OF 245.00 FEET AND A CENTRAL ANGLE OF 32°11'01"; THENCE WESTERLY, ALONG THE ARC OF SAID CURVE TO THE LEFT, A DISTANCE OF 137.62 FEET, TO A POINT OF REVERSE CURVATURE WITH A CURVE, CONCAVE NORTHERLY, HAVING A RADIUS OF 100.00 FEET AND A CENTRAL ANGLE OF 02°03'22"; THENCE WESTERLY, ALONG THE ARC OF SAID CURVE TO THE RIGHT, A DISTANCE OF 46.03 FEET, TO A POINT OF TANGENCY; THENCE SOUTH 82°19'50" WEST, A DISTANCE OF 136.16 FEET, TO THE POINT OF CURVATURE OF A CURVE, CONCAVE NORTHERLY, HAVING A RADIUS OF 1,000.00 FEET AND A CENTRAL ANGLE OF 02°13'01"; THENCE WESTERLY, ALONG THE ARC OF SAID CURVE TO THE RIGHT, A DISTANCE OF 38.69 FEET, TO A POINT OF TANGENCY; THENCE SOUTH 04°32'51" WEST, A DISTANCE OF 283.35 FEET, TO THE POINT OF CURVATURE OF A CURVE, CONCAVE NORTHERLY, HAVING A RADIUS OF 1,500.00 FEET AND A CENTRAL ANGLE OF 01°04'59"; THENCE WESTERLY, ALONG THE ARC OF SAID CURVE TO THE RIGHT, A DISTANCE OF 28.36 FEET, TO A POINT OF REVERSE CURVATURE WITH A CURVE, CONCAVE SOUTHERLY, HAVING A RADIUS OF 1,100.00 FEET AND A CENTRAL ANGLE OF 13°37'38"; THENCE WESTERLY, ALONG THE ARC OF SAID CURVE TO THE LEFT, A DISTANCE OF 261.66 FEET, TO A POINT OF INTERSECTION WITH A NON-TANGENT LINE; THENCE SOUTH 21°22'59" EAST, A DISTANCE OF 0.48 FEET; THENCE SOUTH 68°37'01" WEST, A DISTANCE OF 50.00 FEET; THENCE NORTH 21°22'59" WEST ALONG THE EASTERLY BOUNDARY OF BRIDGES - PLAT SIX, AS RECORDED IN PLAT BOOK 116, PAGE 275, OF SAID PUBLIC RECORDS, A DISTANCE OF 101.03 FEET; THENCE ALONG THE EASTERLY BOUNDARY OF SAID BRIDGES - PLAT FIVE, AS RECORDED IN PLAT BOOK 116, PAGE 54 OF SAID PUBLIC RECORDS FOR THE FOLLOWING SIXTEEN (16) DESCRIBED COURSES, NORTH 68°37'01" EAST, A DISTANCE OF 50.00 FEET, TO A POINT OF INTERSECTION WITH A NON-TANGENT CURVE, CONCAVE WESTERLY, WHOSE RADIUS POINT BEARS NORTH 38°29'16" WEST FROM SAID POINT, HAVING A RADIUS OF 85.00 FEET AND A CENTRAL ANGLE OF 102°57'38"; THENCE NORTHWESTERLY, ALONG THE ARC OF SAID CURVE TO THE LEFT, A DISTANCE OF 518.01 FEET, TO A POINT OF COMPOUND CURVATURE WITH A CURVE, CONCAVE SOUTHWESTERLY, HAVING A RADIUS OF 30.00 FEET AND A CENTRAL ANGLE OF 82°25'26"; THENCE NORTHWESTERLY, ALONG THE ARC OF SAID CURVE TO THE LEFT, A DISTANCE OF 43.16 FEET, TO A POINT OF TANGENCY; THENCE SOUTH 89°27'28" WEST, A DISTANCE OF 163.65 FEET, TO THE POINT OF CURVATURE OF A CURVE, CONCAVE SOUTHEASTERLY, HAVING A RADIUS OF 30.00 FEET AND A CENTRAL ANGLE OF 90°00'00"; THENCE SOUTHWESTERLY, ALONG THE ARC OF SAID CURVE TO THE LEFT, A DISTANCE OF 47.12 FEET, TO A POINT OF INTERSECTION WITH A NON-TANGENT LINE; THENCE NORTH 09°12'39" WEST, A DISTANCE OF 31.86 FEET; THENCE NORTH 00°32'32" WEST, A DISTANCE OF 174.18 FEET; THENCE NORTH 23°33'32" EAST, A DISTANCE OF 12.24 FEET; THENCE NORTH 00°32'32" WEST, A DISTANCE OF 316.39 FEET TO THE POINT OF BEGINNING.

CONTAINING 37.151 ACRES, MORE OR LESS.

ALL OF THE ABOVE SAID LANDS SITUATE, LYING AND BEING IN PALM BEACH COUNTY, FLORIDA, HAVE CAUSED THE SAME TO BE SURVEYED AND PLATTED AS SHOWN HEREON AND DO HEREBY DEDICATE AS FOLLOWS:

- TRACTS "A" AND "B", AS SHOWN HEREON, ARE HEREBY RESERVED FOR THE BRIDGES HOMEOWNERS ASSOCIATION, INC., ITS SUCCESSORS AND ASSIGNS, FOR PRIVATE STREET PURPOSES AND OTHER PURPOSES NOT INCONSISTENT WITH THIS RESERVATION AND ARE THE PERPETUAL MAINTENANCE OBLIGATION OF SAID ASSOCIATION, ITS SUCCESSORS AND ASSIGNS, WITHOUT RECOURSE TO PALM BEACH COUNTY, FLORIDA.
- TRACTS "OS1" THROUGH "OS10" AS SHOWN HEREON, ARE HEREBY RESERVED FOR THE BRIDGES HOMEOWNERS ASSOCIATION, INC., ITS SUCCESSORS AND ASSIGNS, FOR OPEN SPACE PURPOSES AND ARE THE PERPETUAL MAINTENANCE OBLIGATION OF SAID ASSOCIATION, ITS SUCCESSORS AND ASSIGNS, WITHOUT RECOURSE TO PALM BEACH COUNTY, FLORIDA. TRACT "OS10" IS SUBJECT TO RESTRICTIONS SET FORTH IN OFFICIAL RECORDS BOOK 4317, PAGE 309 AND OFFICIAL RECORDS BOOK 24583, PAGE 765, ALL OF THE PUBLIC RECORDS OF PALM BEACH COUNTY, FLORIDA, ALL IN FAVOR OF LAKE WORTH DRAINAGE DISTRICT.
- MAINTENANCE AND ROOF OVERHANG EASEMENTS ARE HEREBY RESERVED IN PERPETUITY TO THE OWNER OF THE LOT ABUTTING THE EASEMENT AND THE BRIDGES HOMEOWNERS ASSOCIATION, INC., ITS SUCCESSORS AND ASSIGNS FOR THE PURPOSE OF ACCESS TO AND MAINTENANCE OF IMPROVEMENTS, THE ROOF OVERHANG, EAVE, GUTTERS, DRAINAGE AND UTILITY SERVICES WITHIN AND ADJACENT TO SAID EASEMENT WITHOUT RECOURSE TO PALM BEACH COUNTY. SHOULD A FENCE OR WALL TRAVERSE OR BE LOCATED WITHIN SAID EASEMENT, WRITTEN PERMISSION FROM THE SAID ASSOCIATION WILL BE REQUIRED PRIOR TO THE ISSUANCE OF A PERMIT BY PALM BEACH COUNTY. A GATE FOR ACCESS AND MAINTENANCE PURPOSES WILL BE REQUIRED. ACCESS FOR THE OWNER OF THE LOT ABUTTING THE EASEMENT AND SAID ASSOCIATION SHALL BE PROVIDED AFTER ADVANCED NOTIFICATION AND DURING REASONABLE HOURS. NO CONSTRUCTION, LANDSCAPING, MECHANICAL EQUIPMENT, FENCE OR WALL SHALL PREVENT PERPETUAL ACCESS TO SAID EASEMENT BY THE OWNER OF THE LOT ABUTTING THE EASEMENT AND SAID ASSOCIATION.

### DEDICATION (CONTINUED)

4. TRACT "L13" AND "L14", THE WATER MANAGEMENT TRACTS AS SHOWN HEREON, ARE HEREBY RESERVED FOR THE BRIDGES HOMEOWNERS ASSOCIATION, INC., ITS SUCCESSORS AND ASSIGNS, FOR STORMWATER MANAGEMENT AND DRAINAGE PURPOSES AND ARE THE PERPETUAL MAINTENANCE OBLIGATION OF SAID ASSOCIATION, ITS SUCCESSORS AND ASSIGNS WITHOUT RECOURSE TO PALM BEACH COUNTY, AND ARE SUBJECT TO AN EXISTING LITTORAL ZONE RESTRICTIVE COVENANT AGREEMENT AS RECORDED IN OFFICIAL RECORDS BOOK 25570, PAGE 1099, PUBLIC RECORDS OF PALM BEACH COUNTY, FLORIDA.

5. THE BUFFER EASEMENTS, AS SHOWN HEREON, ARE HEREBY DEDICATED TO THE BRIDGES HOMEOWNERS ASSOCIATION, INC., ITS SUCCESSORS AND ASSIGNS, FOR BUFFER PURPOSES AND ARE THE PERPETUAL MAINTENANCE OBLIGATION OF SAID ASSOCIATION, ITS SUCCESSORS AND ASSIGNS WITHOUT RECOURSE TO PALM BEACH COUNTY. THERE SHALL BE NO LANDSCAPING IN THE PORTION OF A BUFFER EASEMENT THAT OVERLAPS ANOTHER EASEMENT EXCEPT IN ACCORDANCE WITH SURVEYOR'S NOTE NO. 2.

6. THE DRAINAGE EASEMENTS, AS SHOWN HEREON, ARE HEREBY DEDICATED IN PERPETUITY FOR DRAINAGE PURPOSES. THE MAINTENANCE OF ALL DRAINAGE FACILITIES LOCATED THEREIN SHALL BE THE PERPETUAL MAINTENANCE OBLIGATION OF THE BRIDGES HOMEOWNERS ASSOCIATION, INC., ITS SUCCESSORS AND ASSIGNS, WITHOUT RECOURSE TO PALM BEACH COUNTY. PALM BEACH COUNTY SHALL HAVE THE RIGHT, BUT NOT THE OBLIGATION, TO MAINTAIN ANY DRAINAGE FACILITIES LOCATED THEREIN BY THE PLAT WHICH IS ASSOCIATED WITH THE DRAINAGE OF PUBLIC STREETS, INCLUDING THE RIGHT TO UTILIZE FOR PROPER PURPOSES ANY AND ALL DRAINAGE, LAKE MAINTENANCE, AND LAKE MAINTENANCE ACCESS EASEMENTS AND PRIVATE STREETS ASSOCIATED WITH SAID DRAINAGE SYSTEM.

7. THE LAKE MAINTENANCE EASEMENTS AND LAKE MAINTENANCE ACCESS EASEMENTS, AS SHOWN HEREON, ARE HEREBY RESERVED FOR THE BRIDGES HOMEOWNERS ASSOCIATION, INC., ITS SUCCESSORS AND ASSIGNS, FOR ACCESS TO STORMWATER MANAGEMENT AND DRAINAGE FACILITIES LOCATED WITHIN THE ASSOCIATED WATER MANAGEMENT TRACTS FOR PURPOSES OF PERFORMING ANY AND ALL MAINTENANCE ACTIVITIES PURSUANT TO THE MAINTENANCE OBLIGATION OF SAID ASSOCIATION, ITS SUCCESSORS AND ASSIGNS, WITHOUT RECOURSE TO PALM BEACH COUNTY.

8. THE UTILITY EASEMENTS, AS SHOWN HEREON, ARE HEREBY DEDICATED IN PERPETUITY FOR THE CONSTRUCTION AND MAINTENANCE OF UTILITY FACILITIES, INCLUDING CABLE TELEVISION SYSTEMS, THE INSTALLATION OF CABLE TELEVISION SYSTEMS SHALL NOT INTERFERE WITH THE CONSTRUCTION AND MAINTENANCE OF OTHER UTILITIES.

9. ALL TRACTS FOR PRIVATE STREET PURPOSES AND DRIVEWAY/PARKING TRACTS, AS SHOWN HEREON, ARE HEREBY SUBJECT TO AN OVERLYING NON-EXCLUSIVE EASEMENT DEDICATED IN PERPETUITY TO THE PUBLIC FOR THE INSTALLATION, OPERATION, MAINTENANCE, REPAIR, EXPANSION AND REPLACEMENT OF UTILITIES, BOTH PUBLIC AND PRIVATE, INCLUDING, BUT NOT LIMITED TO, POTABLE WATER PIPELINES, RAW WATER PIPELINES, WASTEWATER PIPELINES, RECLAIMED WATER PIPELINES, ELECTRIC POWER LINES, TELECOMMUNICATION LINES, CABLE TELEVISION LINES, GAS LINES, AND RELATED APPURTENANCES, NO BUILDINGS, STRUCTURES, IMPROVEMENTS, TREES, WALLS OR FENCES SHALL BE INSTALLED WITHIN THESE TRACTS WITHOUT THE PRIOR WRITTEN APPROVAL OF THE PALM BEACH COUNTY WATER UTILITIES DEPARTMENT, ITS SUCCESSORS AND ASSIGNS.

10. THE TEN FOOT WIDE UTILITY EASEMENTS RUNNING ADJACENT AND PARALLEL TO THE TRACTS FOR PRIVATE STREET PURPOSES AND DRIVEWAY/PARKING TRACTS, AS SHOWN HEREON, ARE NON-EXCLUSIVE EASEMENTS AND ARE HEREBY DEDICATED IN PERPETUITY TO THE PUBLIC FOR THE INSTALLATION, OPERATION, MAINTENANCE, REPAIR, EXPANSION AND REPLACEMENT OF UTILITIES, BOTH PUBLIC AND PRIVATE, INCLUDING, BUT NOT LIMITED TO, POTABLE WATER PIPELINES, RAW WATER PIPELINES, WASTEWATER PIPELINES, RECLAIMED WATER PIPELINES, ELECTRIC POWER LINES, TELECOMMUNICATION LINES, CABLE TELEVISION LINES, GAS LINES, AND RELATED APPURTENANCES, THE INSTALLATION OF CABLE TELEVISION SYSTEMS SHALL NOT INTERFERE WITH THE CONSTRUCTION AND MAINTENANCE OF OTHER UTILITIES; NO BUILDINGS, STRUCTURES, IMPROVEMENTS, TREES, WALLS OR FENCES SHALL BE INSTALLED WITHIN THESE EASEMENTS WITHOUT THE PRIOR WRITTEN APPROVAL OF THE PALM BEACH COUNTY WATER UTILITIES DEPARTMENT, ITS SUCCESSORS AND ASSIGNS.

11. THE PALM BEACH COUNTY UTILITY EASEMENTS IDENTIFIED ON THE PLAT HEREON ARE EXCLUSIVE EASEMENTS AND ARE HEREBY DEDICATED IN PERPETUITY TO PALM BEACH COUNTY, ITS SUCCESSORS AND ASSIGNS, FOR THE INSTALLATION, OPERATION, MAINTENANCE, REPAIR, EXPANSION AND REPLACEMENT OF POTABLE WATER PIPELINES, RAW WATER PIPELINES, WASTEWATER PIPELINES, RECLAIMED WATER PIPELINES, AND RELATED APPURTENANCES. THE MAINTENANCE OF THE LAND UNDERLYING THESE EASEMENTS SHALL BE A PERPETUAL OBLIGATION OF THE PROPERTY OWNER. IF OTHERWISE APPROVED BY PALM BEACH COUNTY, NO BUILDINGS, STRUCTURES, IMPROVEMENTS, TREES, WALLS OR FENCES SHALL BE INSTALLED WITHIN THESE EASEMENTS WITHOUT THE PRIOR WRITTEN APPROVAL OF THE PALM BEACH COUNTY WATER UTILITIES DEPARTMENT, ITS SUCCESSORS AND ASSIGNS.

IN WITNESS WHEREOF, THE ABOVE NAMED LIMITED LIABILITY LIMITED PARTNERSHIP HAS CAUSED THESE PRESENTS TO BE SIGNED BY ITS GENERAL PARTNER, BOCA RATON VI CORPORATION, A FLORIDA CORPORATION, THIS 2nd DAY OF February, 2013.

BOCA RATON ASSOCIATES VI, L.L.P., A FLORIDA LIMITED LIABILITY LIMITED PARTNERSHIP

BY: Alan Fant  
ALAN FANT, VICE PRESIDENT  
BOCA RATON VI CORPORATION, A FLORIDA CORPORATION  
ITS GENERAL PARTNER  
WITNESS: Michael P. Focarelli  
MICHAEL P. FOCARELLI  
PRINT NAME: Michael P. Focarelli  
WITNESS: Michael P. Focarelli  
MICHAEL P. FOCARELLI  
PRINT NAME: Michael P. Focarelli

### ACKNOWLEDGMENT

STATE OF FLORIDA  
COUNTY OF BROWARD

BEFORE ME PERSONALLY APPEARED ALAN FANT, WHO IS PERSONALLY KNOWN TO ME OR HAS PRODUCED AS IDENTIFICATION, AND WHO EXECUTED THE FOREGOING INSTRUMENT AS VICE PRESIDENT OF BOCA RATON VI CORPORATION, THE GENERAL PARTNER OF BOCA RATON ASSOCIATES VI, L.L.P., AND SEVERALLY ACKNOWLEDGED TO AND BEFORE ME THAT HE EXECUTED SUCH INSTRUMENT AS SUCH OFFICER OF SAID CORPORATION, AND THAT THE SEAL AFFIXED TO THE FOREGOING INSTRUMENT IS THE CORPORATE SEAL OF SAID CORPORATION AND THAT IT WAS AFFIXED TO SAID INSTRUMENT BY DUE AND REGULAR CORPORATE AUTHORITY, AND THAT SAID INSTRUMENT IS THE FREE ACT AND DEED OF SAID CORPORATION. WITNESS MY HAND OFFICIAL AND SEAL THIS 2nd DAY OF February, 2013.

NOTARY PUBLIC Parola  
PRINT NAME: Parola  
MY COMMISSION EXPIRES: May 25, 2013 COMMISSION NUMBER: DD892784

### ACCEPTANCE OF RESERVATIONS

STATE OF FLORIDA  
COUNTY OF PALM BEACH

THE BRIDGES HOMEOWNERS ASSOCIATION, INC., HEREBY ACCEPTS THE DEDICATIONS AND RESERVATIONS TO SAID ASSOCIATION AS STATED AND SHOWN HEREON, AND HEREBY ACCEPTS ITS MAINTENANCE OBLIGATIONS FOR THE SAME AS STATED HEREON, DATED THIS 6th DAY OF February, 2013.

THE BRIDGES HOMEOWNERS ASSOCIATION, INC., A FLORIDA CORPORATION NOT FOR PROFIT  
BY: Nicole Muscarella  
NICOLE MUSCARELLA, PRESIDENT  
WITNESS: Michael P. Focarelli  
MICHAEL P. FOCARELLI  
PRINT NAME: Michael P. Focarelli  
WITNESS: Michael P. Focarelli

### ACKNOWLEDGMENT

STATE OF FLORIDA  
COUNTY OF PALM BEACH

BEFORE ME PERSONALLY APPEARED NICOLE MUSCARELLA, WHO IS PERSONALLY KNOWN TO ME OR HAS PRODUCED AS IDENTIFICATION, AND WHO EXECUTED THE FOREGOING INSTRUMENT AS PRESIDENT OF THE BRIDGES HOMEOWNERS ASSOCIATION, INC., AND SEVERALLY ACKNOWLEDGED TO AND BEFORE ME THAT SHE EXECUTED SUCH INSTRUMENT AS SUCH OFFICER OF SAID CORPORATION AND THAT THE SEAL AFFIXED TO THE FOREGOING INSTRUMENT IS THE CORPORATE SEAL OF SAID CORPORATION AND THAT IT WAS AFFIXED TO SAID INSTRUMENT BY DUE AND REGULAR CORPORATE AUTHORITY, AND THAT SAID INSTRUMENT IS THE FREE ACT AND DEED OF SAID CORPORATION. WITNESS MY HAND AND OFFICIAL SEAL THIS 2nd DAY OF February, 2013.

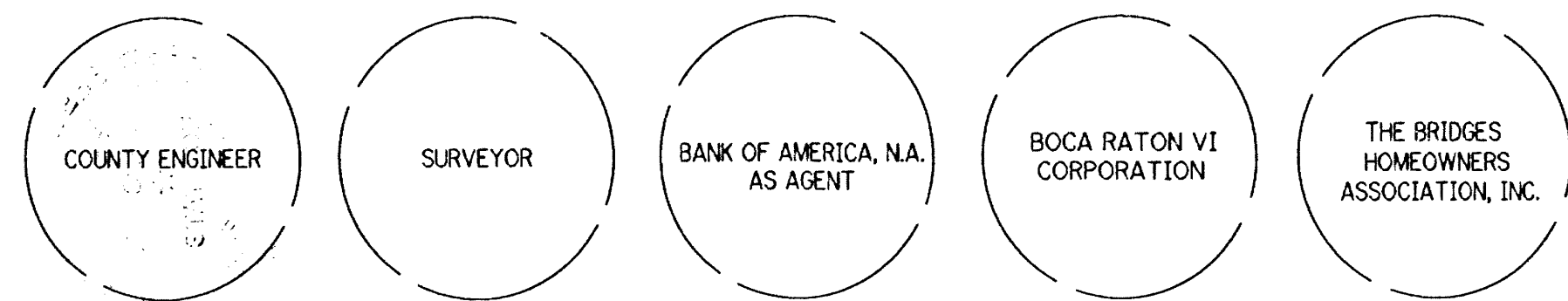
NOTARY PUBLIC Parola  
PRINT NAME: Parola  
MY COMMISSION EXPIRES: May 25, 2013 COMMISSION NUMBER: DD892784

### SURVEYOR'S CERTIFICATE

THIS IS TO CERTIFY THAT THE PLAT SHOWN HEREON IS A TRUE AND CORRECT REPRESENTATION OF A SURVEY MADE UNDER MY RESPONSIBLE DIRECTION AND SUPERVISION; THAT SAID SURVEY IS ACCURATE TO THE BEST OF MY KNOWLEDGE AND BELIEF; THAT PERMANENT REFERENCE MONUMENTS ("P.R.M.'S") HAVE BEEN PLACED AS REQUIRED BY LAW AND THAT PERMANENT CONTROL POINTS ("C.P.'S") AND MONUMENTS ACCORDING TO SEC. 177.091 (9) F.S., WILL BE SET UNDER THE GUARANTEES POSTED WITH THE PALM BEACH COUNTY BOARD OF COUNTY COMMISSIONERS FOR THE REQUIRED IMPROVEMENTS; AND, FURTHER, THAT THE SURVEY DATA COMPLIES WITH ALL THE REQUIREMENTS OF CHAPTER 177, FLORIDA STATUTES, AS AMENDED, AND THE ORDINANCES OF PALM BEACH COUNTY, FLORIDA.

BY: Perry C. White DATE: 2-08-13  
PERRY C. WHITE,  
PROFESSIONAL SURVEYOR AND MAPPER  
LICENSE NO. 4213, STATE OF FLORIDA

THIS INSTRUMENT PREPARED BY  
PERRY C. WHITE, P.S.M. 4213, STATE OF FLORIDA  
SAND & HILLS SURVEYING, INC.  
8461 LAKE WORTH ROAD, SUITE 410  
LAKE WORTH, FLORIDA 33467  
LB-7741



### TITLE CERTIFICATION

STATE OF FLORIDA  
COUNTY OF BROWARD

WE, FIDELITY NATIONAL TITLE INSURANCE COMPANY, A CALIFORNIA CORPORATION, A TITLE INSURANCE COMPANY AS DULY LICENSED IN THE STATE OF FLORIDA, DO HEREBY CERTIFY THAT WE HAVE EXAMINED THE TITLE TO THE HEREON DESCRIBED PROPERTY; THAT WE FIND THE TITLE TO THE PROPERTY IS VESTED IN BOCA RATON ASSOCIATES VI, L.L.P., A FLORIDA LIMITED LIABILITY LIMITED PARTNERSHIP; THAT THE CURRENT TAXES HAVE BEEN PAID; AND THAT ALL PALM BEACH COUNTY SPECIAL ASSESSMENT ITEMS, AND ALL OTHER ITEMS HELD AGAINST SAID LANDS HAVE BEEN SATISFIED; THAT ALL MORTGAGES NOT SATISFIED OR RELEASED OF RECORD NOR OTHERWISE TERMINATED BY LAW ARE SHOWN HEREON; AND THAT THERE ARE ENCUMBRANCES OF RECORD BUT THOSE ENCUMBRANCES DO NOT PROHIBIT THE CREATION OF THE SUBDIVISION DEPICTED BY THIS PLAT.

FIDELITY NATIONAL TITLE INSURANCE COMPANY  
A CALIFORNIA CORPORATION AS DULY LICENSED IN THE STATE OF FLORIDA  
BY: George T. Webb DATE: 4-9-2013  
GEORGE T. WEBB, VICE-PRESIDENT

### MORTGAGEE'S CONSENT

STATE OF FLORIDA  
COUNTY OF MIAMI-DADE

THE UNDERSIGNED HEREBY CERTIFIES THAT IT IS THE HOLDER OF MORTGAGES UPON THE PROPERTY DESCRIBED HEREON AND DOES HEREBY JOIN IN AND CONSENT TO THE DEDICATION OF THE LAND DESCRIBED IN SAID DEDICATION BY THE OWNER THEREOF AND AGREES THAT ITS MORTGAGES, WHICH ARE RECORDED IN OFFICIAL RECORD BOOK 18955 AT PAGE 525 AND OFFICIAL RECORD BOOK 25627 AT PAGE 1075 ALL OF THE PUBLIC RECORDS OF PALM BEACH COUNTY, FLORIDA, SHALL BE SUBORDINATED TO THE DEDICATION SHOWN HEREON.

IN WITNESS WHEREOF, SAID CORPORATION HAS CAUSED THESE PRESENTS TO BE SIGNED BY ITS SENIOR VICE PRESIDENT AND ITS CORPORATE SEAL TO BE AFFIXED HEREBY AND WITH THE AUTHORITY OF ITS BOARD OF DIRECTORS THIS 31st DAY OF February, 2013.

BANK OF AMERICA, N.A., AS AGENT  
BY: William Campano  
WILLIAM CAMPANO, SENIOR VICE PRESIDENT  
WITNESS: Michael P. Focarelli  
MICHAEL P. FOCARELLI  
PRINT NAME: Michael P. Focarelli  
WITNESS: Michael P. Focarelli

### ACKNOWLEDGMENT

STATE OF FLORIDA  
COUNTY OF MIAMI-DADE

BEFORE ME PERSONALLY APPEARED WILLIAM CAMPANO, WHO IS PERSONALLY KNOWN TO ME OR HAS PRODUCED AS IDENTIFICATION, AND WHO EXECUTED THE FOREGOING INSTRUMENT AS SENIOR VICE PRESIDENT OF BANK OF AMERICA, N.A., AND SEVERALLY ACKNOWLEDGED TO AND BEFORE ME THAT HE EXECUTED SUCH INSTRUMENT AS SUCH OFFICER OF SAID CORPORATION, AND THAT THE SEAL AFFIXED TO THE FOREGOING INSTRUMENT IS THE CORPORATE SEAL OF SAID CORPORATION AND THAT IT WAS AFFIXED TO SAID INSTRUMENT BY DUE AND REGULAR CORPORATE AUTHORITY, AND THAT SAID INSTRUMENT IS THE FREE ACT AND DEED OF SAID CORPORATION. WITNESS MY HAND AND OFFICIAL SEAL THIS 31st DAY OF February, 2013.

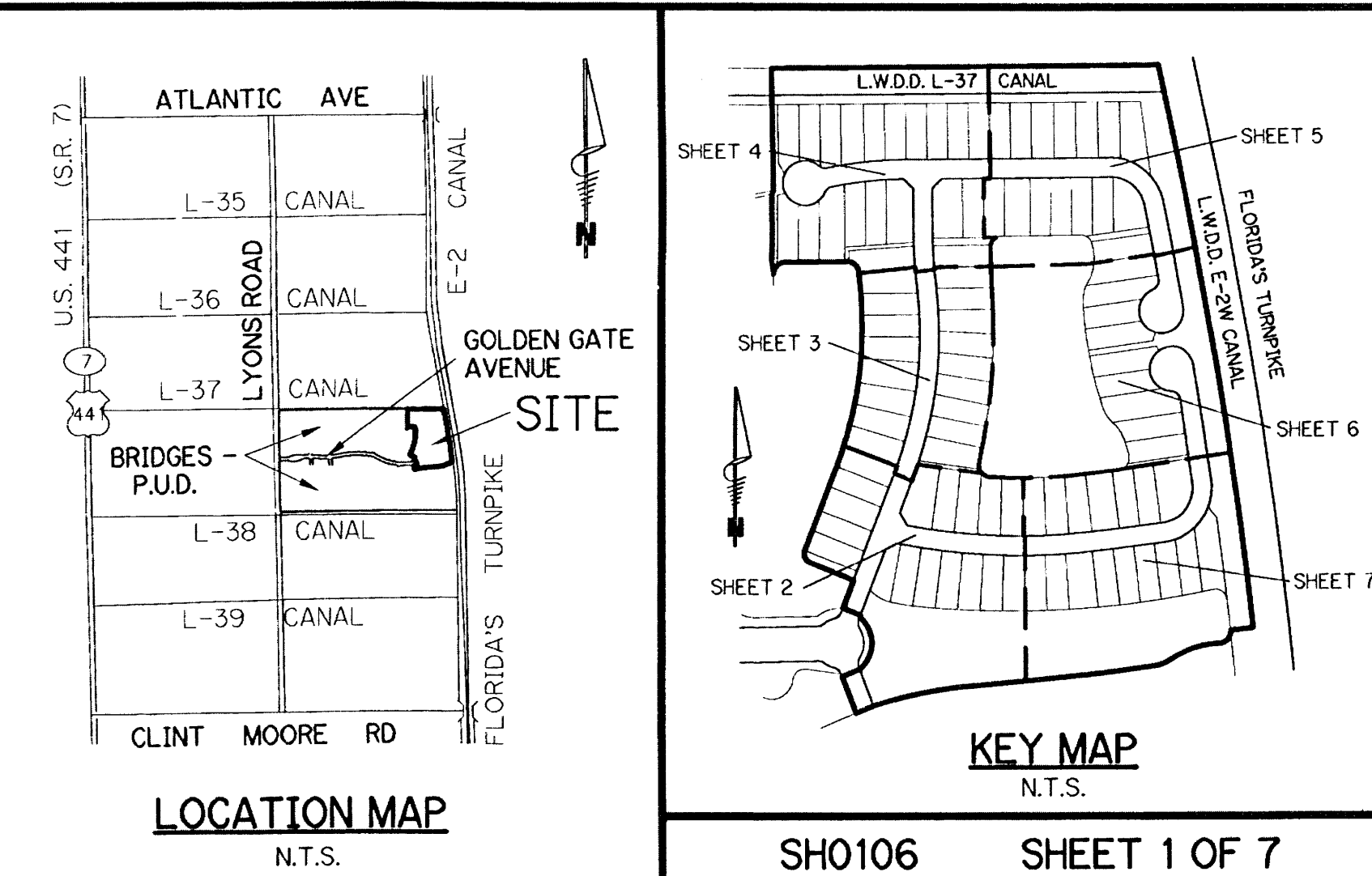
NOTARY PUBLIC Nellie Lima  
PRINT NAME: Nellie Lima  
MY COMMISSION EXPIRES: June 8, 2015 COMMISSION NUMBER: 66-94045

### SURVEYOR'S NOTES:

- BEARINGS SHOWN HEREON ARE BASED ON THE STATE PLANE COORDINATE SYSTEM OF NAD 83, 1990 ADJUSTMENT AS READJUSTED BY PALM BEACH COUNTY IN 1998. THE LINE BETWEEN PALM BEACH COUNTY HORIZONTAL CONTROL MONUMENTS STAMPED "PBF 60" AND "PBF 70" HAVING A BEARING OF NORTH 00° 53' 38" WEST, ALL OTHER BEARINGS RELATIVE THERETO.
- NO BUILDING OR ANY KIND OF CONSTRUCTION OR TREES OR SHRUBS SHALL BE PLACED ON ANY EASEMENT WITHOUT PRIOR WRITTEN CONSENT OF ALL EASEMENT BENEFICIARIES AND ALL APPLICABLE COUNTY APPROVALS OR PERMITS AS REQUIRED FOR SUCH ENCROACHMENTS.
- ALL LINES INTERSECTING CIRCULAR CURVES ARE RADIAL UNLESS OTHERWISE NOTED AS FOLLOWS:  
(NR) = NON-RADIAL  
(RF) = RADIAL TO FRONT LOT LINE  
(RR) = RADIAL TO REAR LOT LINE
- NOTICE: THIS PLAT, AS RECORDED IN ITS GRAPHIC FORM, IS THE OFFICIAL DEPICTION OF THE SUBDIVIDED LANDS DESCRIBED HEREIN AND WILL IN NO CIRCUMSTANCES BE SUPPLANTED IN AUTHORITY BY ANY OTHER GRAPHIC OR DIGITAL FORM OF THE PLAT. THERE MAY BE ADDITIONAL RESTRICTIONS THAT ARE NOT RECORDED ON THIS PLAT THAT MAY BE FOUND IN THE PUBLIC RECORDS OF PALM BEACH COUNTY.
- IN THOSE CASES WHERE EASEMENTS OF DIFFERENT TYPES CROSS OR OTHERWISE COINCIDE, DRAINAGE EASEMENTS SHALL HAVE FIRST PRIORITY, UTILITY EASEMENTS SHALL HAVE SECOND PRIORITY, ACCESS EASEMENTS SHALL HAVE THIRD PRIORITY, AND ALL OTHER EASEMENTS SHALL BE SUBORDINATE TO THESE WITH THEIR PRIORITIES BEING DETERMINED BY USE RIGHTS GRANTED.
- THE ROAD EASEMENTS AS SHOWN ON PALM BEACH FARMS CO. PLAT NO 1 AS RECORDED IN PLAT BOOK 2, PAGE 26, AND LYING WITHIN THIS PLAT, HAVE BEEN ABANDONED ACCORDING TO OFFICIAL RECORDS BOOK 22865, PAGE 1132, PUBLIC RECORDS OF PALM BEACH COUNTY, FLORIDA.
- COORDINATES SHOWN ARE GRID COORDINATES DATUM = NAD 83 (1990 ADJUSTMENT) AS READJUSTED BY PALM BEACH COUNTY IN 1998.  
ZONE = FLORIDA EAST ZONE LINEAR UNIT = U.S. SURVEY FEET  
COORDINATE SYSTEM = 1983 STATE PLANE TRANSVERSE MERCATOR  
PROJECTION ALL DISTANCES ARE GROUND.  
SCALE FACTOR = 1.0000237  
PLAT BEARINGS = GRID BEARING

COUNTY ENGINEER  
THIS PLAT IS HEREBY APPROVED FOR RECORD PURSUANT TO PALM BEACH COUNTY ORDINANCE 95-33, AND IN ACCORDANCE WITH SECTION 177.07(2), FLORIDA STATUTES, THIS 28th DAY OF April, 2013, AND HAS BEEN REVIEWED BY A PROFESSIONAL SURVEYOR & MAPPER EMPLOYED BY PALM BEACH COUNTY IN ACCORDANCE WITH SECTION 177.08(11) FLORIDA STATUTES.  
BY: George T. Webb DATE: 4/10/13  
GEORGE T. WEBB, P.E.  
COUNTY ENGINEER

SITE PLAN DATA  
BRIDGES - PLAT SEVEN (AKA DUBOIS AGR P.U.D.)  
CONTROL NO. 2004-250  
TOTAL AREA 37.151 AC.  
TOTAL DWELLING UNITS (ZERO LOT LINE) 93 DU  
DENSITY 2.50 DU/AC.



LOCATION MAP  
N.T.S.  
KEY MAP  
N.T.S.  
SH0106 SHEET 1 OF 7