

LEGEND

- AC - ACRES
- AG - ABOVE GRADE
- AP - AGRICULTURAL PRODUCTION
- AR - AGRICULTURAL RESIDENTIAL
- BE - BUFFER EASEMENT
- B.S. - PALM TRAN BUS STOP
- C.B. - COMPATIBILITY BUFFER
- CON - CONSERVATION
- DE - DRAINAGE EASEMENT
- DU - DWELLING UNIT
- I.B. - INCOMPATIBILITY BUFFER
- ITD - INDIAN TRAILS IMPROVEMENT DISTRICT
- L.A.E. - LIMITED ACCESS EASEMENT
- L.M.E. - LAKE MAINTENANCE ESMT.
- L.S.E. - LIFT STATION EASEMENT
- O.R.B. - OFFICIAL RECORD BOOK
- O.S. - OPEN SPACE
- P.A. - PEDESTRIAN ACCESS
- P.A.A. - PUBLIC ACCESS AREA
- PDD - PLANNED DEVELOPMENT DISTRICT
- P.G.A. - PEDESTRIAN GATHERING AREA
- ROR OR RW - RIGHT OF WAY
- RR - RURAL RESIDENTIAL
- S.B.S. - SCHOOL BUS SHELTER
- STBK - SETBACK
- T.D. - TROLLEY DEPOT
- T.S. - TROLLEY STOP
- UE - UTILITY EASEMENT
- => - VEHICULAR ACCESS
- ⊗ - MODEL ROW
- ⊠ - OPEN SPACE
- ⊛ - FOCAL POINT

Site Area Breakdown

Site Area Breakdown	Acres
Net Development Area	288.24
Recreation Pod (5.19 Acres Net)	5.99
Entrance / Spine Road	14.84
Misc. Open Space	23.09
Perimeter Landscape Buffers	46.91
Lakes	161.10
Residential Development Area	540.17
Civic Pod #5	15.46
Civic Pod #6	22.64
Civic Pod #7	26.82
Commercial Pod #3	16.09
Proposed R/W Dedication	15.61
Total Gross Parcel	636.78
R/W Dedication	Acres
ITG Blvd.	9.57
190th Street	6.04
Total	15.61

Lake No.	Internal Lakes	Exterior Lakes
32		14.15
33	13.47	
34	3.46	
35	12.61	
36	10.00	
37		20.39
38	6.69	
39	6.78	
40	10.70	
41	6.92	
42		39.60
43	4.14	
44	6.38	
45		5.81
Total	81.15	79.95

Open Space - Pod E


Open Space - Pod E	Total O.S. Acres	Exterior O.S. Acres
Lake Tracts (Exterior)	79.95	79.95
Lake Tracts (Interior)	81.15	
Recreation Pod (5.19 Acres Net)	5.99	
Misc. Open Space	23.09	
Perimeter Landscape Buffers	46.91	46.91
Civic Pod #5	15.46	15.46
Civic Pod #6	22.64	22.64
Civic Pod #7	26.82	26.82
O.S. in Interior Spine Roads	7.79	
Total Provided	309.80	191.78

Recreation Required (.006 per unit) x 859


Recreation Required (.006 per unit) x 859	Acres
Rec Required - Pod E	5.15
Rec Provided - Pod E (Gross)	5.99
Rec Provided - Pod E (Net)	5.19
Max Building Height	35 Feet
Max No. Stories	2 Stories

Pod E	Acres	Units	Type	Density
Pod E-1	35.876	48	ZLL	5.10
Pod E-2	142.943	327	ZLL	2.29
Pod E-3	65,340	168	ZLL	2.57
Pod E-4	124.990	181	SF	1.45
Total	859			

Amendments:



Zoning Stamps:



PALM BEACH WEST ASSOCIATES I, LLLP
 1600 SAWGRASS CORPORATE PKWY
 SUITE 400
 SUNRISE, FLORIDA 33323
 954-753-1730

Consultants:
CIVIL ENGINEER
 GLH Engineering, LLC
 1600 Sawgrass Corporate Pkwy
 Suite 400
 Sunrise, FL 33323
 954-753-1730

SURVEYOR
 Sand and Hills Survey, Inc.
 8461 Lake Worth Road, Suite 410
 Lake Worth, FL 33467
 (561) 209-6048

TRAFFIC ENGINEER
 Simmons and White
 5601 Corporate Way, Suite 200
 West Palm Beach, FL 33407
 (561) 478-7848

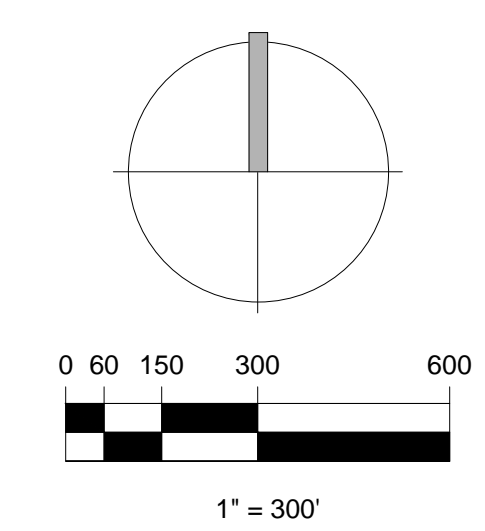
PLANNERS
 Urban Design Kilday Studios
 610 Clematis Steer, Suit CU02
 West Palm Beach, FL 33401
 (561) 366-1100

Project:
INDIAN TRAILS GROVE - PUD

Palm Beach County, Florida
 Sheet title:
PRELIMINARY Master Plan - Pod E

Date:
2015-07-15

Revisions:
 2015-09-28 Resubmittal
 2016-01-25 Resubmittal
 2016-02-22 Resubmittal
 2016-05-23 Resubmittal
 2016-08-29 Resubmittal
 2016-09-26 Resubmittal
 2016-10-24 Resubmittal



Sheet number:
PMP-7