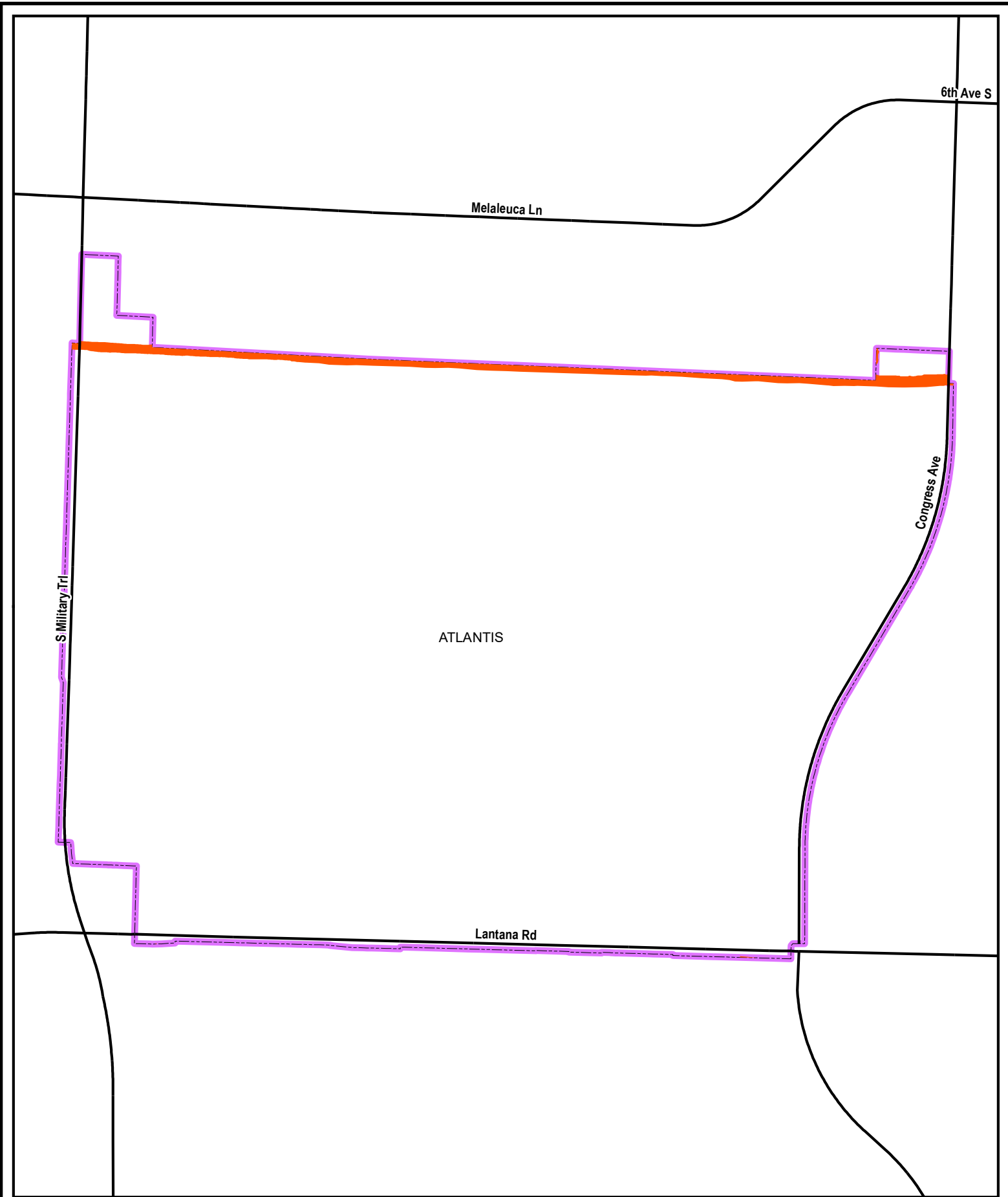




Appendix N

Palm Beach County Local Mitigation Strategy 2024



Atlantis



Special Flood Hazard Area



City Boundary

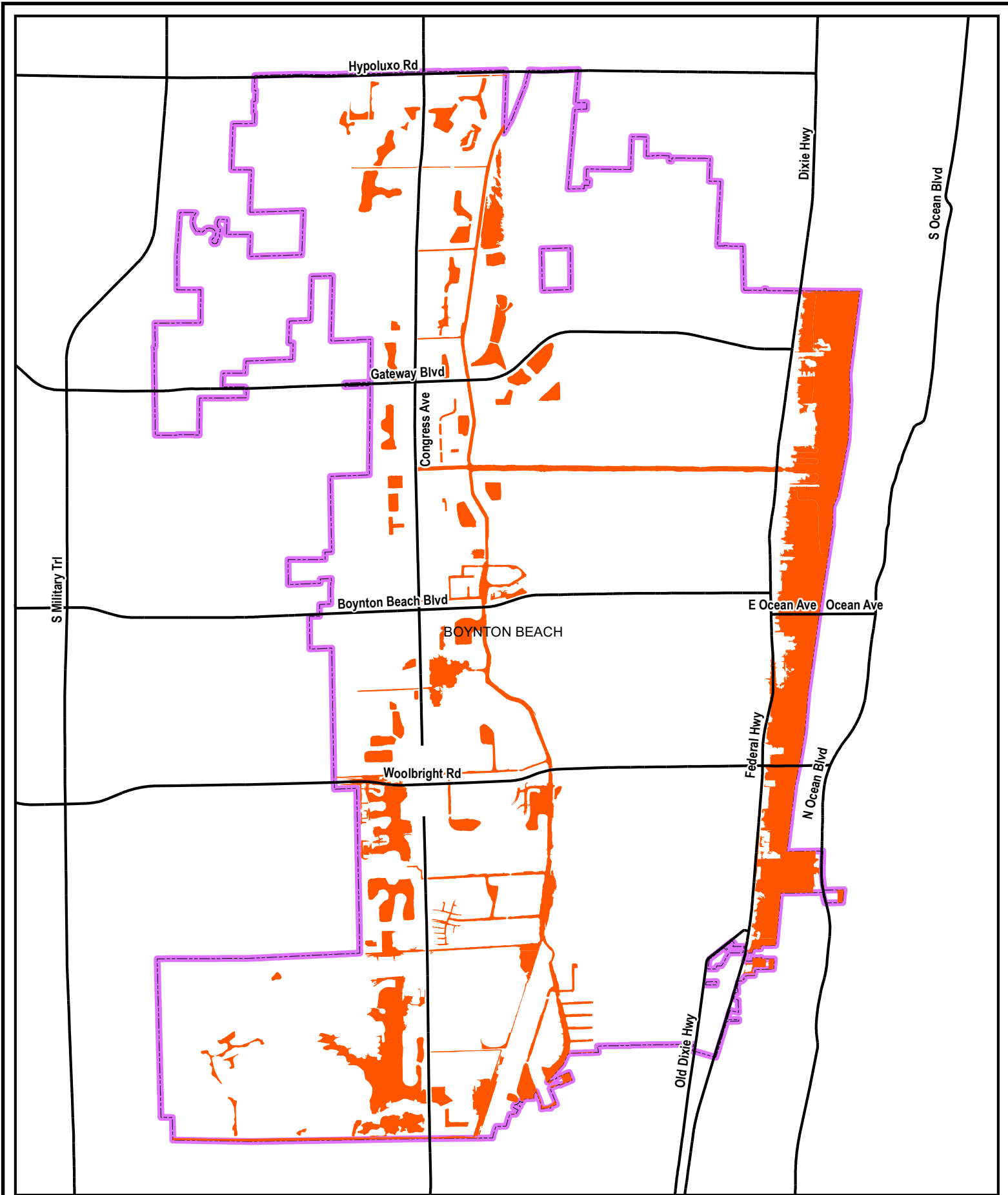


Disclaimer:
 Legal: Palm Beach County is providing this data "as is," and Palm Beach County disclaims any and all warranties, whether expressed or implied, including (without limitation) any implied warranties of merchantability or fitness for a particular purpose. In no event will Palm Beach County be liable to you or any third party for any direct, indirect, incidental, consequential, special, or exemplary damages or lost profits resulting from any use or misuse of this data."



Palm Beach County

GIS Service Bureau May 28, 2024




Boynton Beach



Special Flood Hazard Area



City Boundary



Disclaimer:

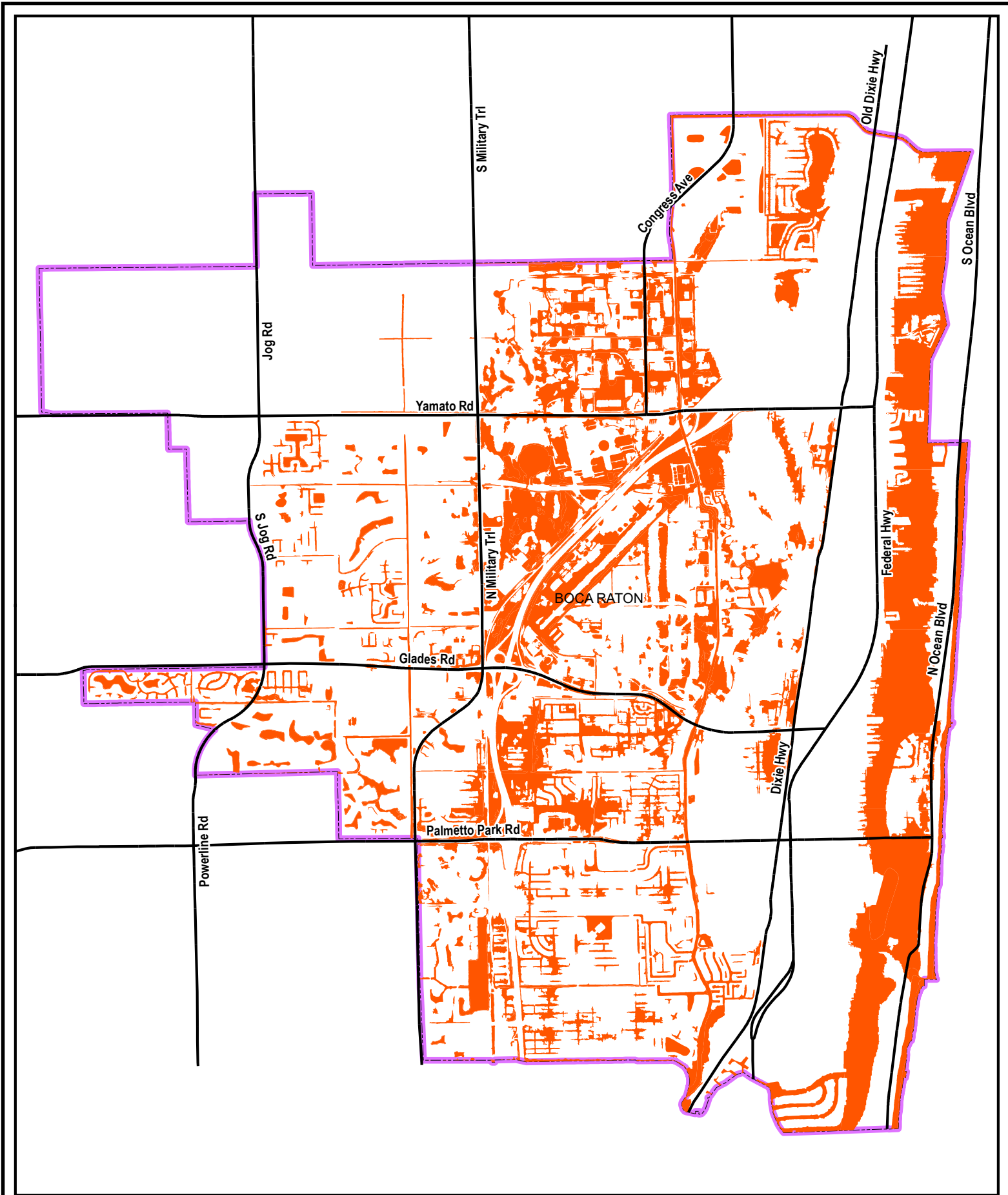
"Legal: Palm Beach County is providing this data "as is," and Palm Beach County disclaims any and all warranties, whether expressed or implied, including (without limitation) any implied warranties of merchantability or fitness for a particular purpose. In no event will Palm Beach County be liable to you or any third party for any direct, indirect, incidental, consequential, special, or exemplary damages or lost profits resulting from any use or misuse of this data."



Palm Beach County

GIS Service Bureau

May 28, 2024



Boca Raton



Special Flood Hazard Area



City Boundary



Disclaimer:

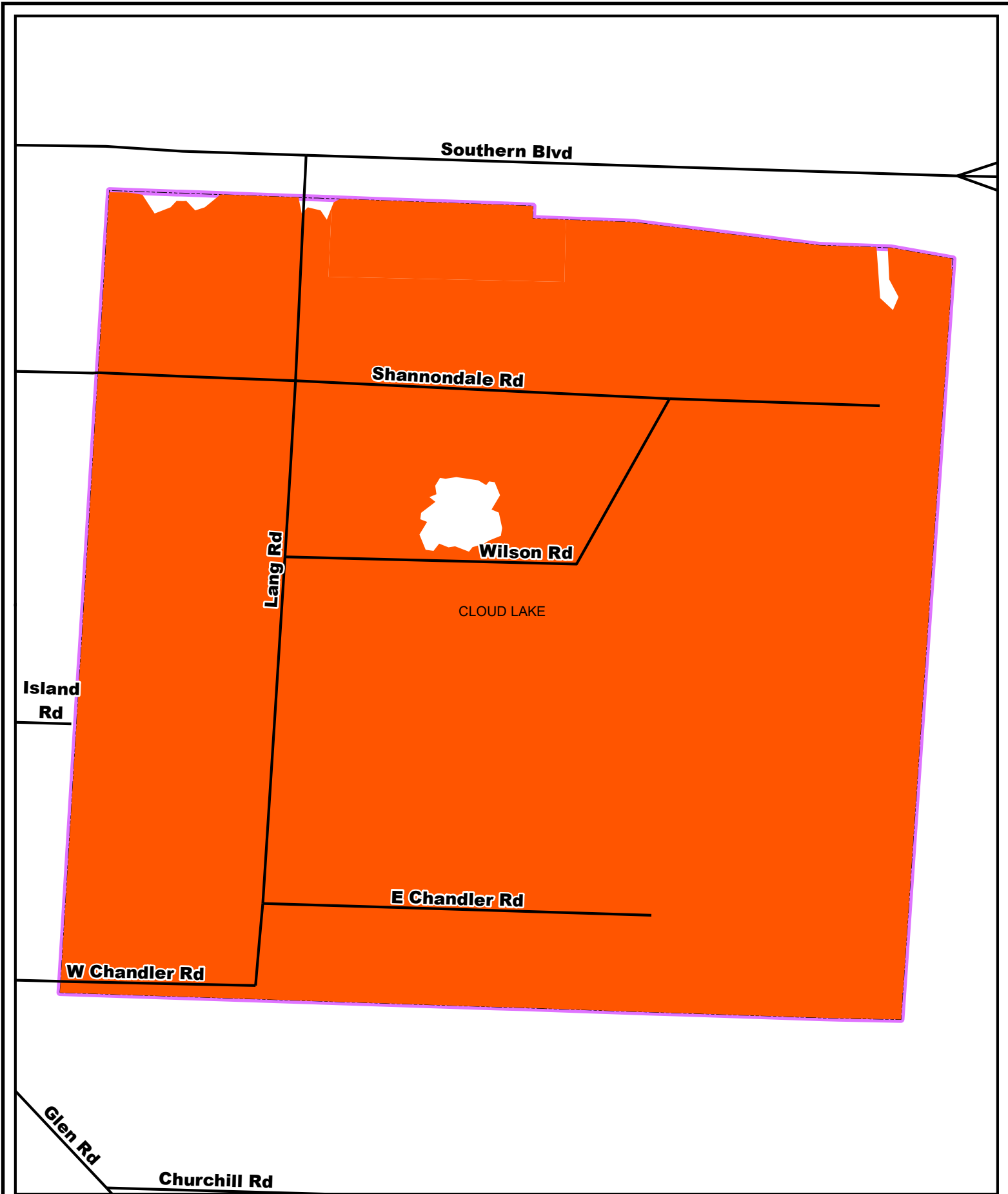
Legal: Palm Beach County is providing this data "as is," and Palm Beach County disclaims any and all warranties, whether expressed or implied, including (without limitation) any implied warranties of merchantability or fitness for a particular purpose. In no event will Palm Beach County be liable to you or any third party for any direct, indirect, incidental, consequential, special, or exemplary damages or lost profits resulting from any use or misuse of this data.



Palm Beach County

GIS Service Bureau

May 28, 2024



Cloud Lake



Special Flood Hazard Area



City Boundary



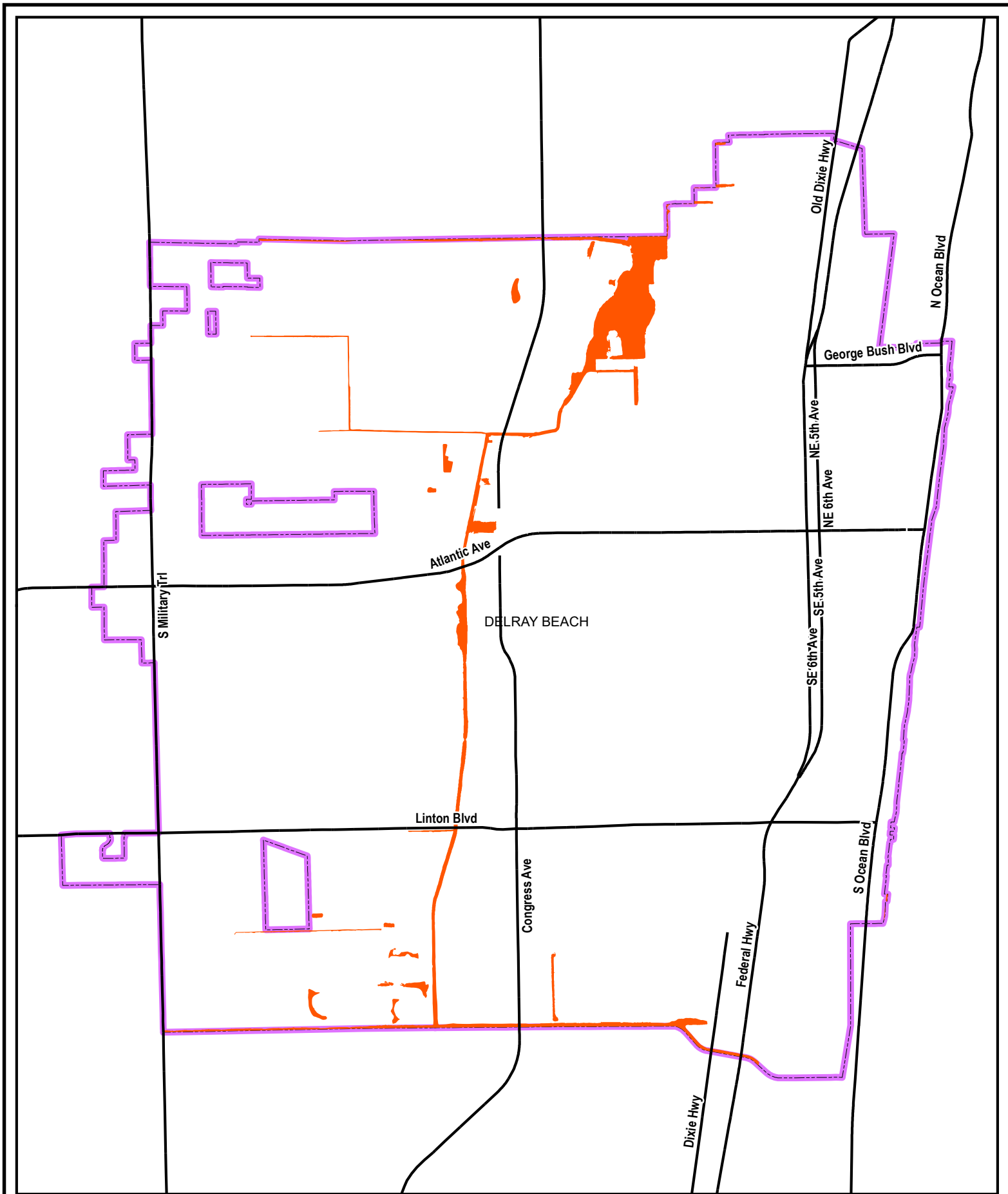
Disclaimer:

Legal: Palm Beach County is providing this data "as is," and Palm Beach County disclaims any and all warranties, whether expressed or implied, including (without limitation) any implied warranties of merchantability or fitness for a particular purpose. In no event will Palm Beach County be liable to you or any third party for any direct, indirect, incidental, consequential, special, or exemplary damages or lost profits resulting from any use or misuse of this data.



Palm Beach County

GIS Service Bureau May 28, 2024



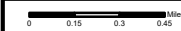
Delray Beach



Special Flood Hazard Area



City Boundary



Disclaimer:

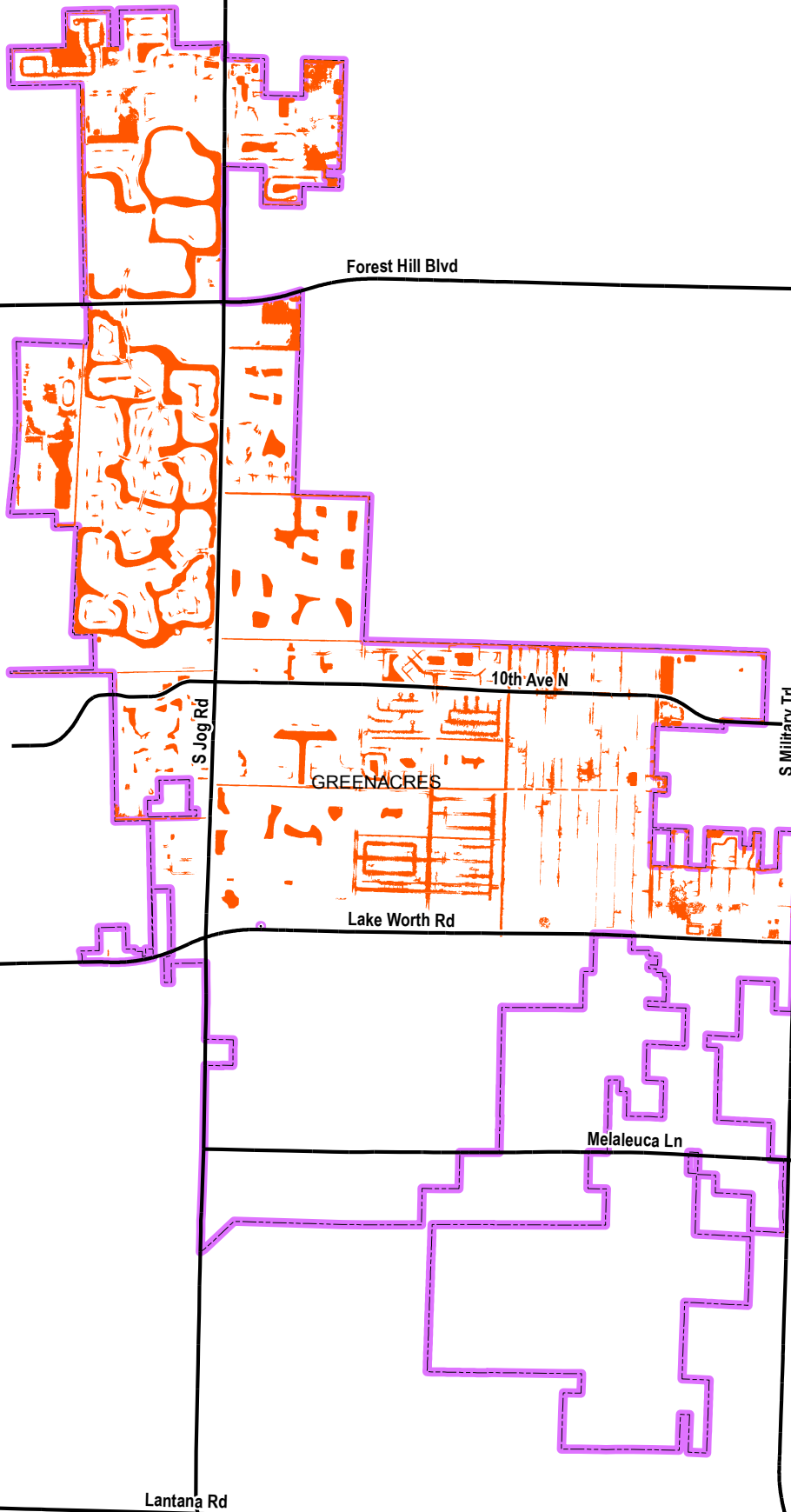
"Legal: Palm Beach County is providing this data "as is," and Palm Beach County disclaims any and all warranties, whether expressed or implied, including (without limitation) any implied warranties of merchantability or fitness for a particular purpose. In no event will Palm Beach County be liable to you or any third party for any direct, indirect, incidental, consequential, special, or exemplary damages or lost profits resulting from any use or misuse of this data."



Palm Beach County

GIS Service Bureau

May 28, 2024



Greenacres



Special Flood Hazard Area



City Boundary



Disclaimer:

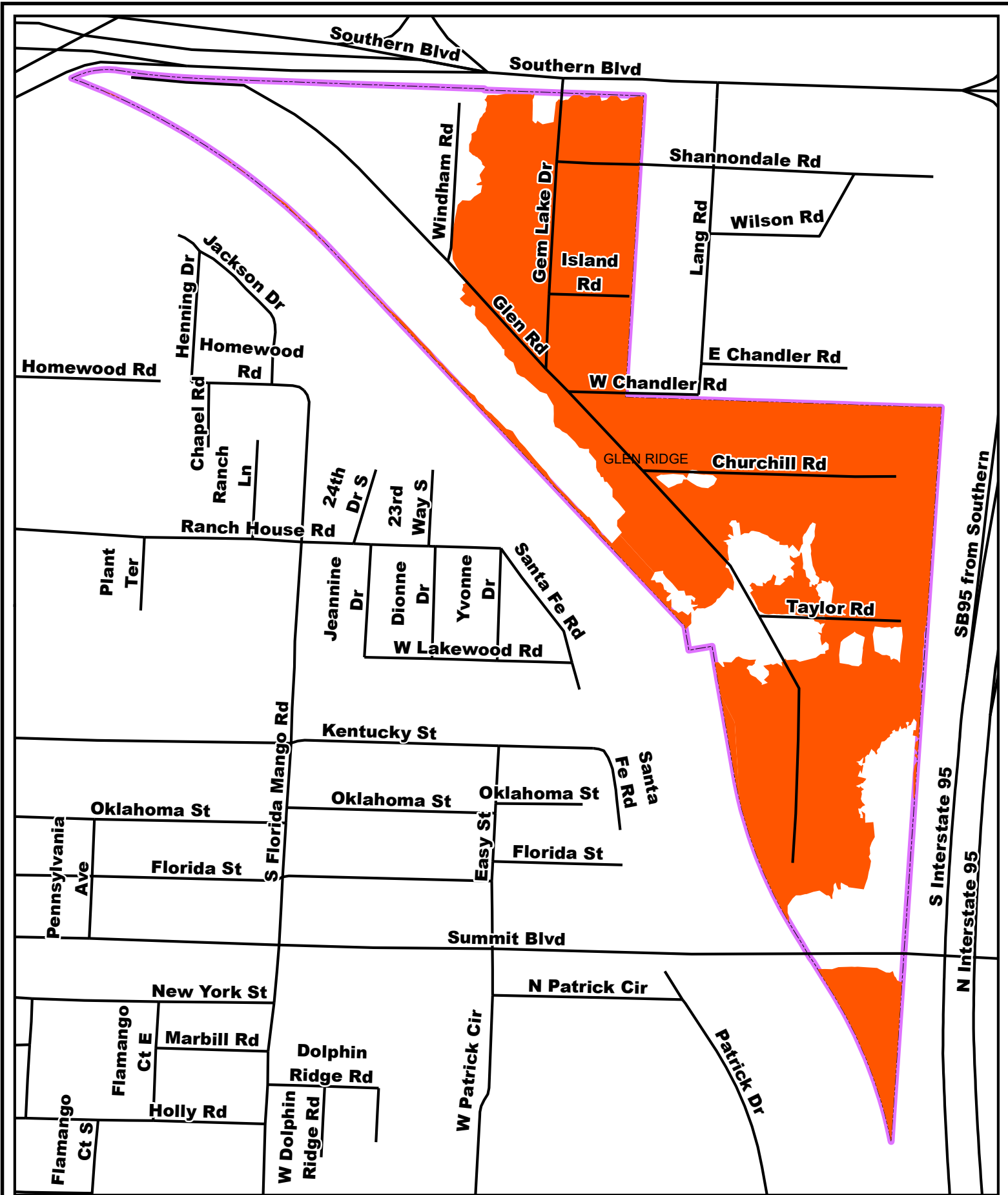
"Legal: Palm Beach County is providing this data "as is," and Palm Beach County disclaims any and all warranties, whether expressed or implied, including (without limitation) any implied warranties of merchantability or fitness for a particular purpose. In no event will Palm Beach County be liable to you or any third party for any direct, indirect, incidental, consequential, special, or exemplary damages or lost profits resulting from any use or misuse of this data."



Palm Beach County

GIS Service Bureau

May 28, 2024



Glen Ridge

 Special Flood Hazard Area

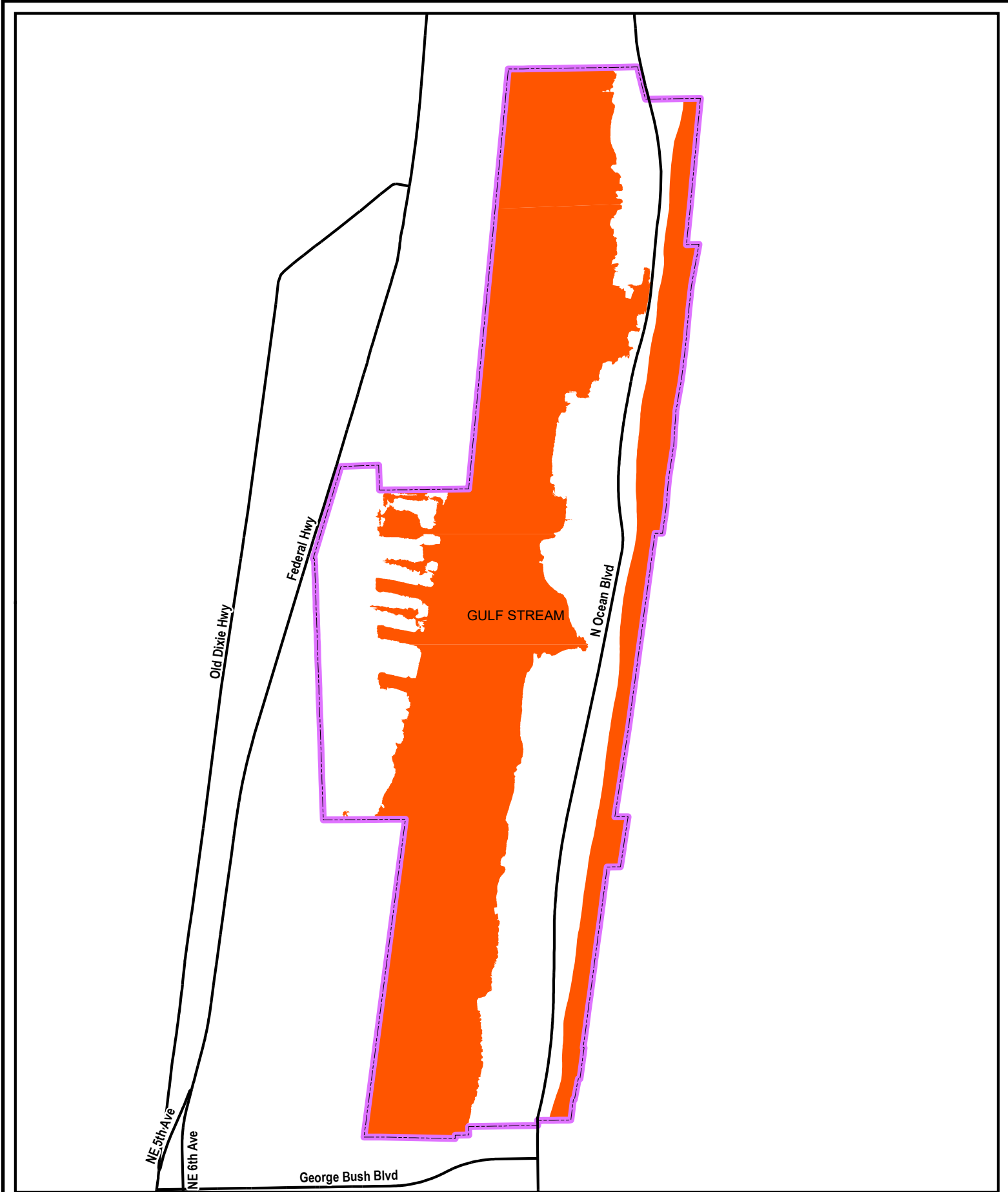
 City Boundary

0 0.025 0.05 0.075 Miles

Disclaimer:
 "Legal: Palm Beach County is providing this data "as is," and Palm Beach County disclaims any and all warranties, whether expressed or implied, including (without limitation) any implied warranties of merchantability or fitness for a particular purpose. In no event will Palm Beach County be liable to you or any third party for any direct, indirect, incidental, consequential, special, or exemplary damages or lost profits resulting from any use or misuse of this data."



Palm Beach County
 GIS Service Bureau May 28, 2024



Gulf Stream



Special Flood Hazard Area



City Boundary



Disclaimer:

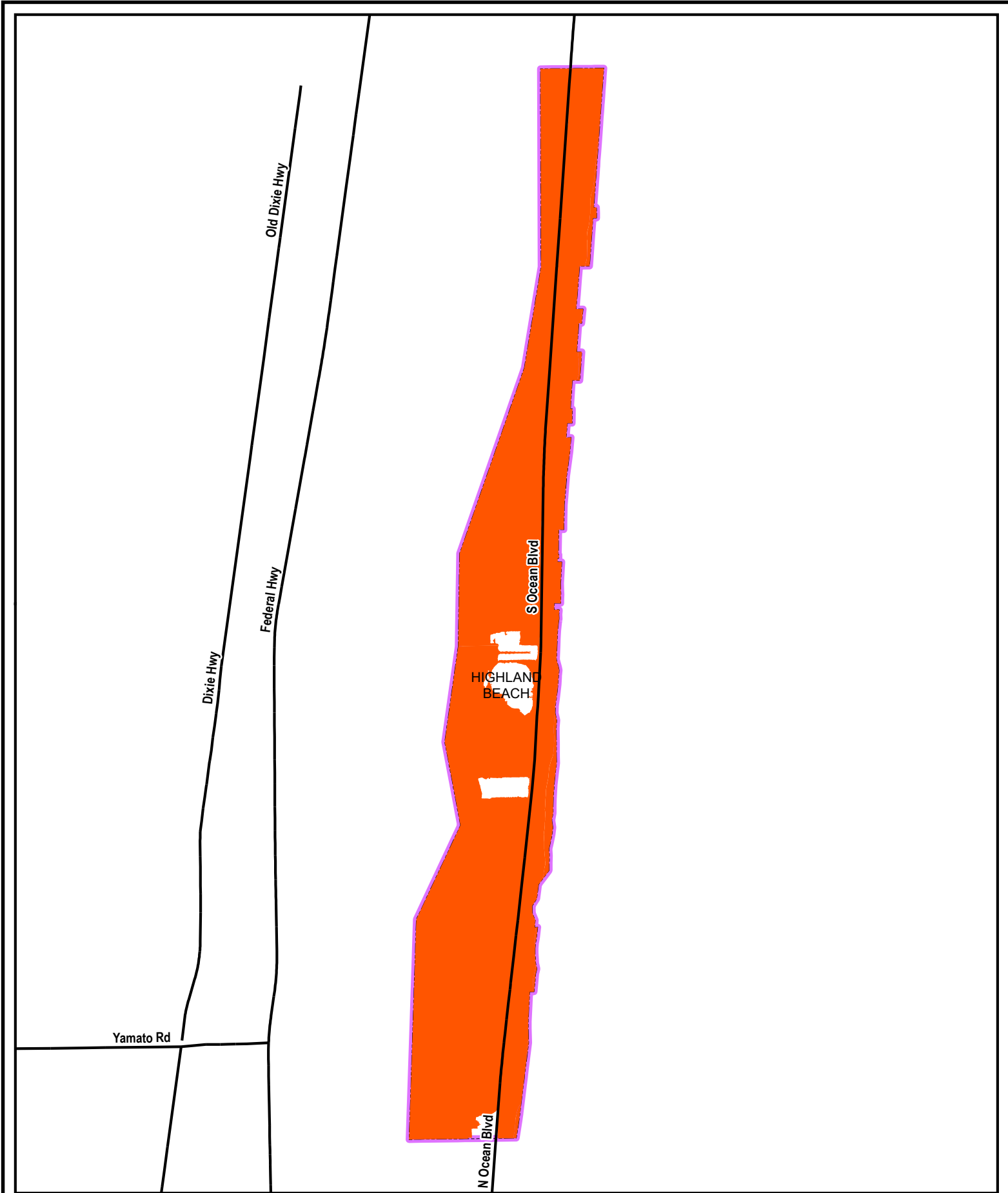
"Legal: Palm Beach County is providing this data "as is," and Palm Beach County disclaims any and all warranties, whether expressed or implied, including (without limitation) any implied warranties of merchantability or fitness for a particular purpose. In no event will Palm Beach County be liable to you or any third party for any direct, indirect, incidental, consequential, special, or exemplary damages or lost profits resulting from any use or misuse of this data."



Palm Beach County

GIS Service Bureau

May 28, 2024



Highland Beach



Special Flood Hazard Area



City Boundary



Disclaimer:

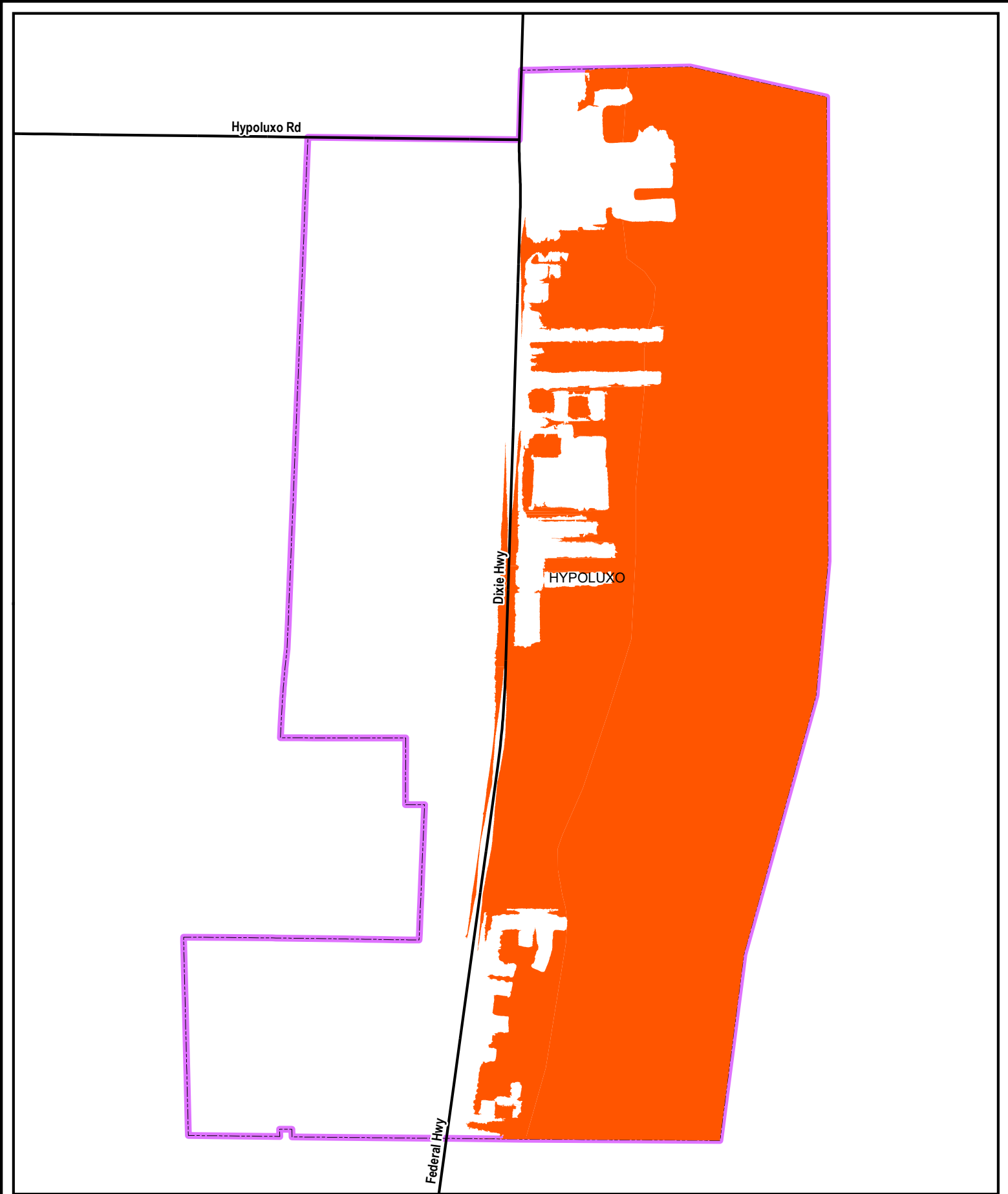
Legal: Palm Beach County is providing this data "as is," and Palm Beach County disclaims any and all warranties, whether expressed or implied, including (without limitation) any implied warranties of merchantability or fitness for a particular purpose. In no event will Palm Beach County be liable to you or any third party for any direct, indirect, incidental, consequential, special, or exemplary damages or lost profits resulting from any use or misuse of this data.



Palm Beach County



GIS Service Bureau

May 28, 2024



Hypoluxo

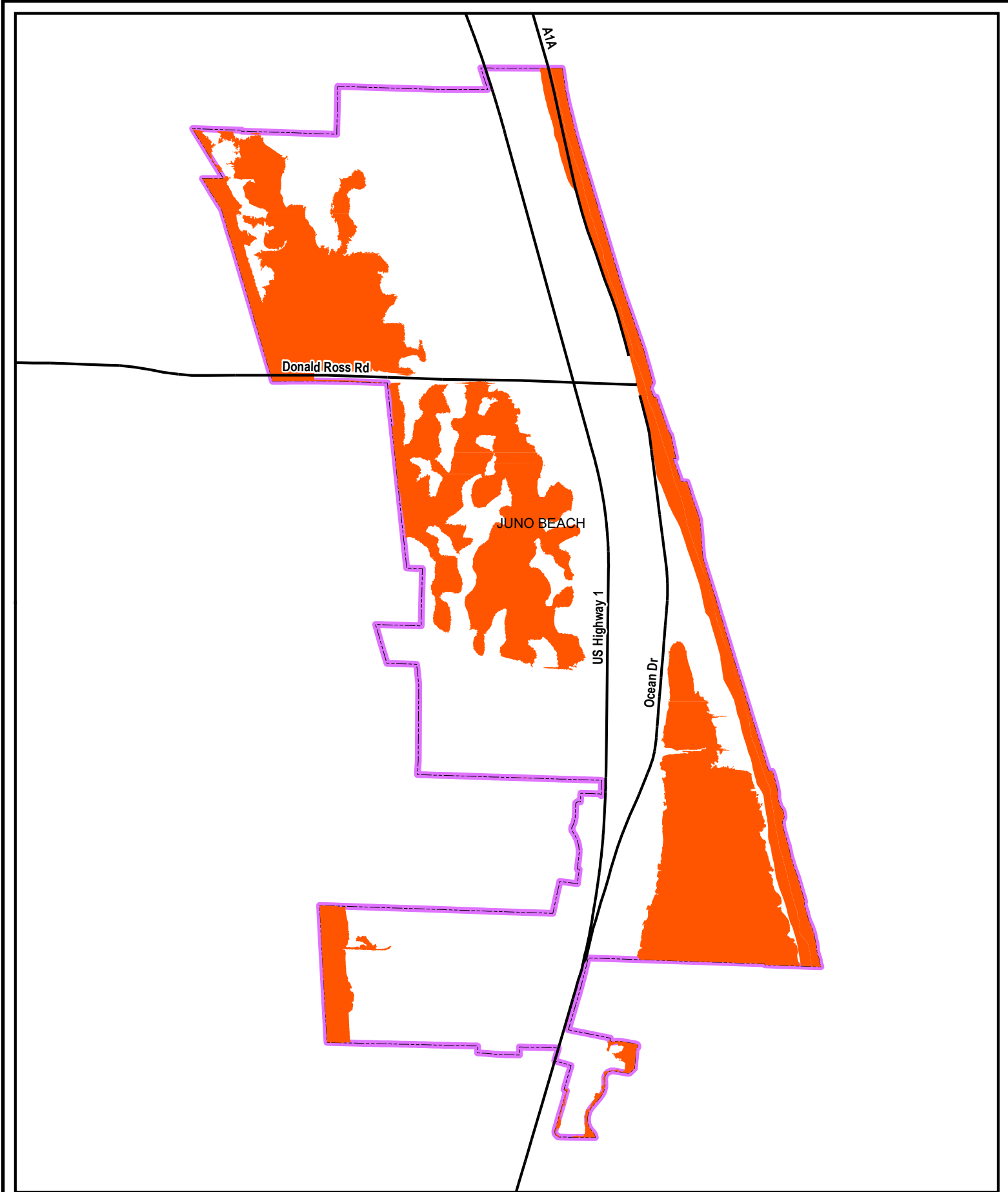
Special Flood Hazard Area
 City Boundary

Disclaimer:
 Legal: Palm Beach County is providing this data "as is," and Palm Beach County disclaims any and all warranties, whether expressed or implied, including (without limitation) any implied warranties of merchantability or fitness for a particular purpose. In no event will Palm Beach County be liable to you or any third party for any direct, indirect, incidental, consequential, special, or exemplary damages or lost profits resulting from any use or misuse of this data.



Palm Beach County
 GIS Service Bureau May 28, 2024




Juno Beach

 Special Flood Hazard Area

 City Boundary

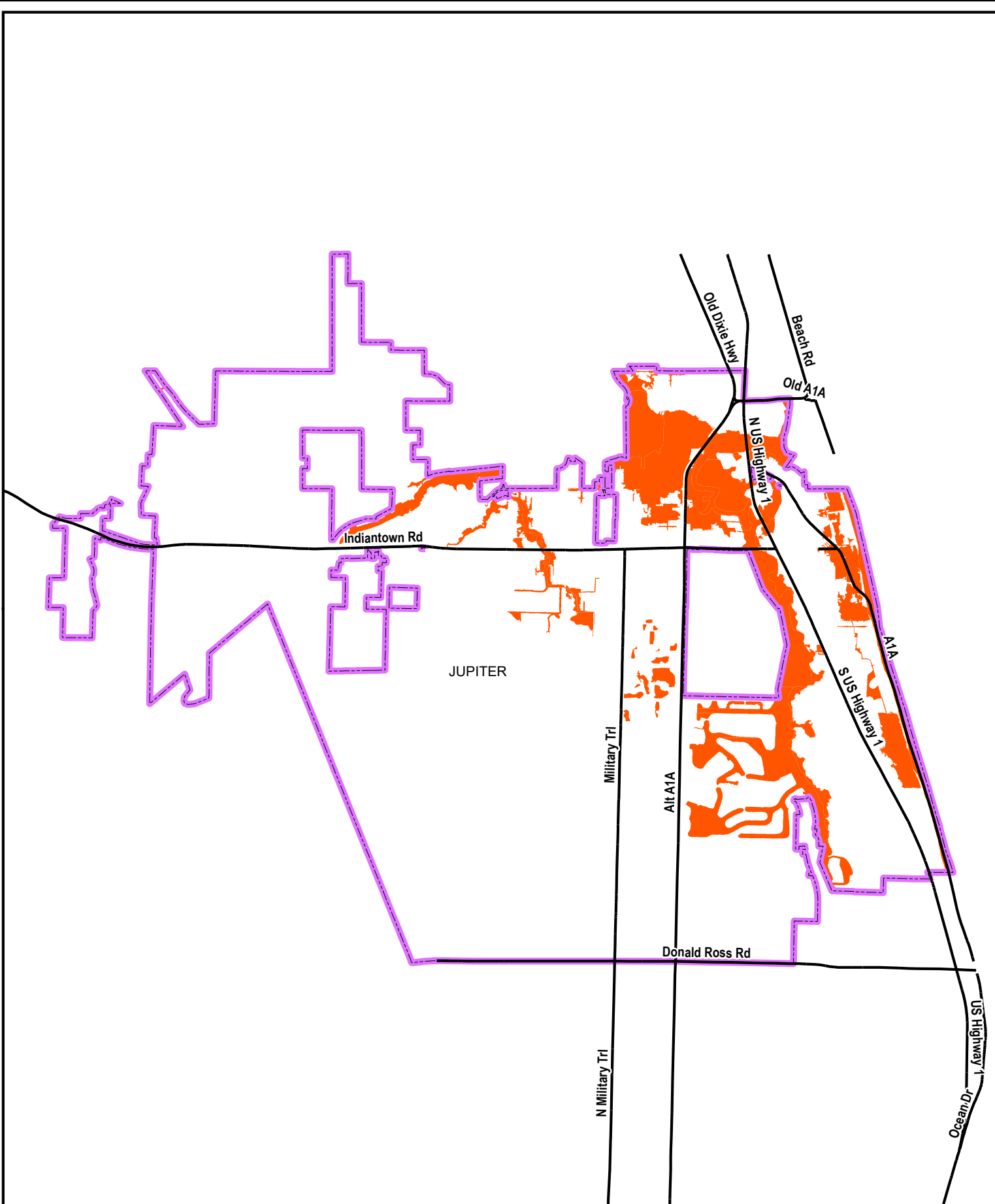
0 0.085 0.17 0.255 Miles



Disclaimer:
 "Legal: Palm Beach County is providing this data "as is," and Palm Beach County disclaims any and all warranties, whether expressed or implied, including (without limitation) any implied warranties of merchantability or fitness for a particular purpose. In no event will Palm Beach County be liable to you or any third party for any direct, indirect, incidental, consequential, special, or exemplary damages or lost profits resulting from any use or misuse of this data."



Palm Beach County
 GIS Service Bureau May 28, 2024



Jupiter



Special Flood Hazard Area



City Boundary



Disclaimer:

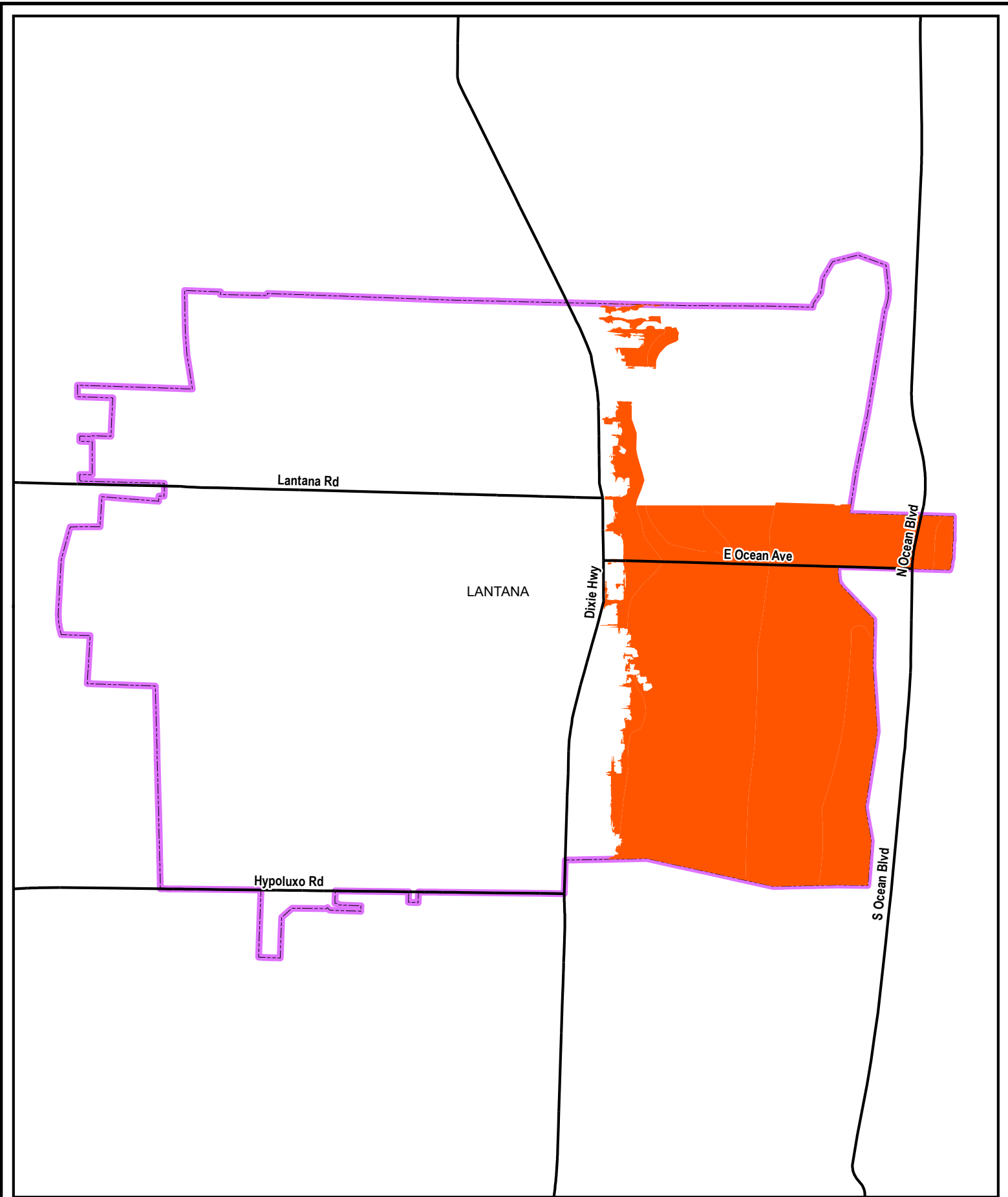
"Legal: Palm Beach County is providing this data "as is," and Palm Beach County disclaims any and all warranties, whether expressed or implied, including (without limitation) any implied warranties of merchantability or fitness for a particular purpose. In no event will Palm Beach County be liable to you or any third party for any direct, indirect, incidental, consequential, special, or exemplary damages or lost profits resulting from any use or misuse of this data."



Palm Beach County

GIS Service Bureau

May 28, 2024



Lantana



Special Flood Hazard Area



City Boundary



Disclaimer:

Legal: Palm Beach County is providing this data "as is," and Palm Beach County disclaims any and all warranties, whether expressed or implied, including (without limitation) any implied warranties of merchantability or fitness for a particular purpose. In no event will Palm Beach County be liable to you or any third party for any direct, indirect, incidental, consequential, special, or exemplary damages or lost profits resulting from any use or misuse of this data.



Palm Beach County

GIS Service Bureau

May 28, 2024

Congress Ave

Forest Hill Blvd

LAKE CLARKE SHORES

Lake Clarke Shores

 Special Flood Hazard Area

 City Boundary



Disclaimer:

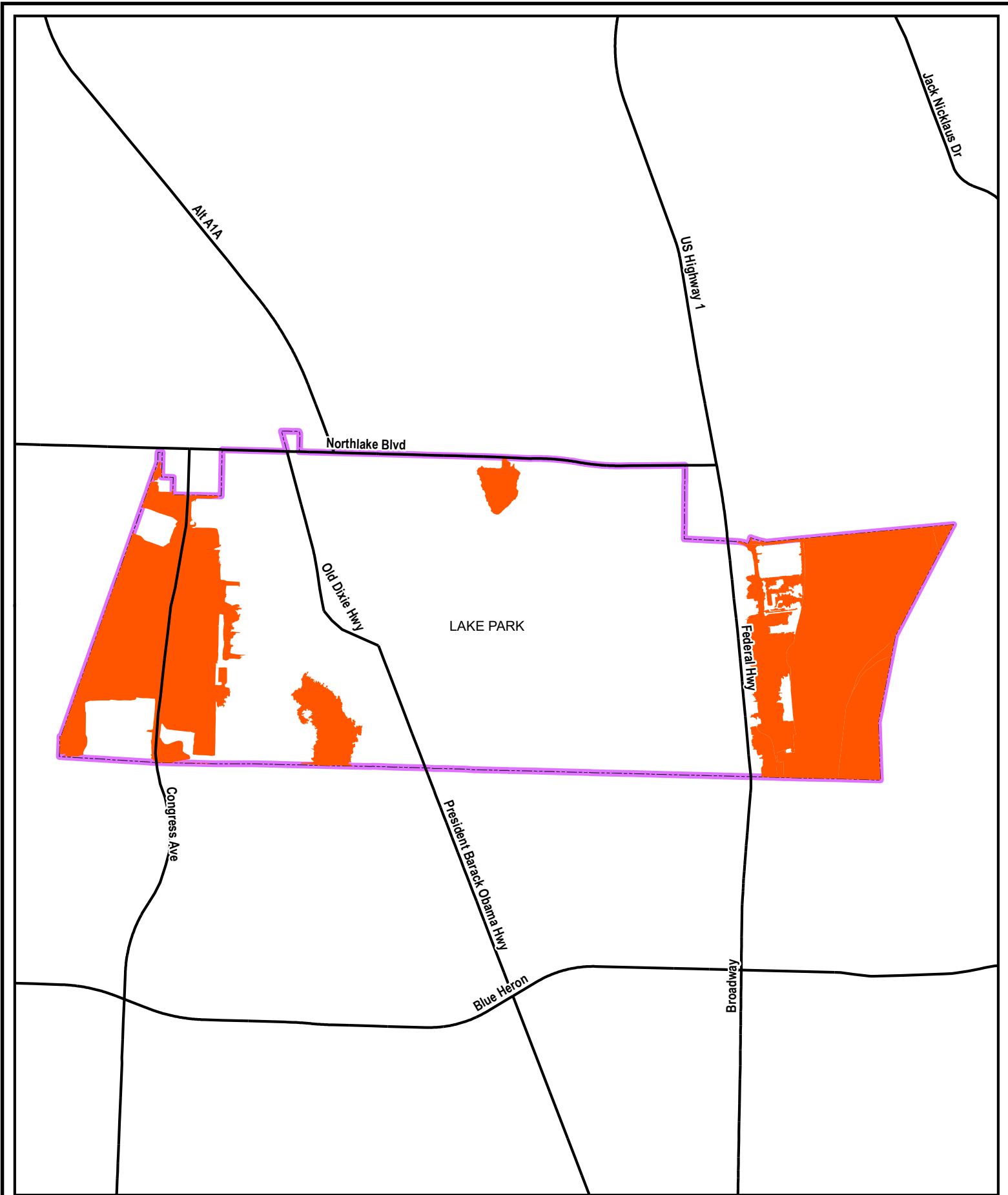
"Legal: Palm Beach County is providing this data "as is," and Palm Beach County disclaims any and all warranties, whether expressed or implied, including (without limitation) any implied warranties of merchantability or fitness for a particular purpose. In no event will Palm Beach County be liable to you or any third party for any direct, indirect, incidental, consequential, special, or exemplary damages or lost profits resulting from any use or misuse of this data."



Palm Beach County

GIS Service Bureau

May 28, 2024



Lake Park



Special Flood Hazard Area



City Boundary



Disclaimer:

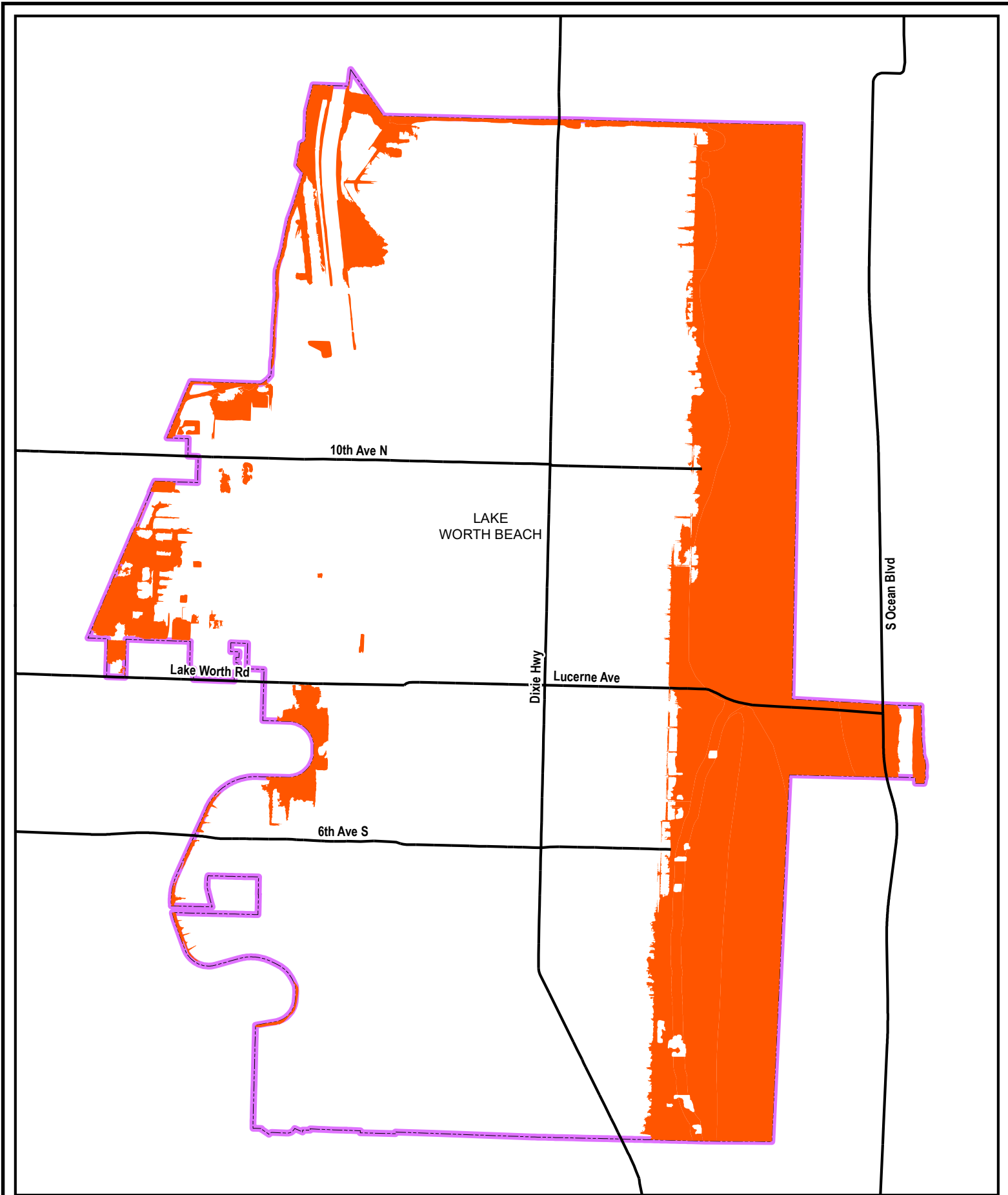
"Legal: Palm Beach County is providing this data "as is," and Palm Beach County disclaims any and all warranties, whether expressed or implied, including (without limitation) any implied warranties of merchantability or fitness for a particular purpose. In no event will Palm Beach County be liable to you or any third party for any direct, indirect, incidental, consequential, special, or exemplary damages or lost profits resulting from any use or misuse of this data."



Palm Beach County

GIS Service Bureau

May 28, 2024



Lake Worth Beach



Special Flood Hazard Area



City Boundary



Disclaimer:

"Legal: Palm Beach County is providing this data "as is," and Palm Beach County disclaims any and all warranties, whether expressed or implied, including (without limitation) any implied warranties of merchantability or fitness for a particular purpose. In no event will Palm Beach County be liable to you or any third party for any direct, indirect, incidental, consequential, special, or exemplary damages or lost profits resulting from any use or misuse of this data."



Palm Beach County

GIS Service Bureau

May 28, 2024



Manalapan



Special Flood Hazard Area



City Boundary



Disclaimer:

Legal: Palm Beach County is providing this data "as is," and Palm Beach County disclaims any and all warranties, whether expressed or implied, including (without limitation) any implied warranties of merchantability or fitness for a particular purpose. In no event will Palm Beach County be liable to you or any third party for any direct, indirect, incidental, consequential, special, or exemplary damages or lost profits resulting from any use or misuse of this data.



Palm Beach County

GIS Service Bureau

May 28, 2024



Mangonia Park



Special Flood Hazard Area



City Boundary



Disclaimer:

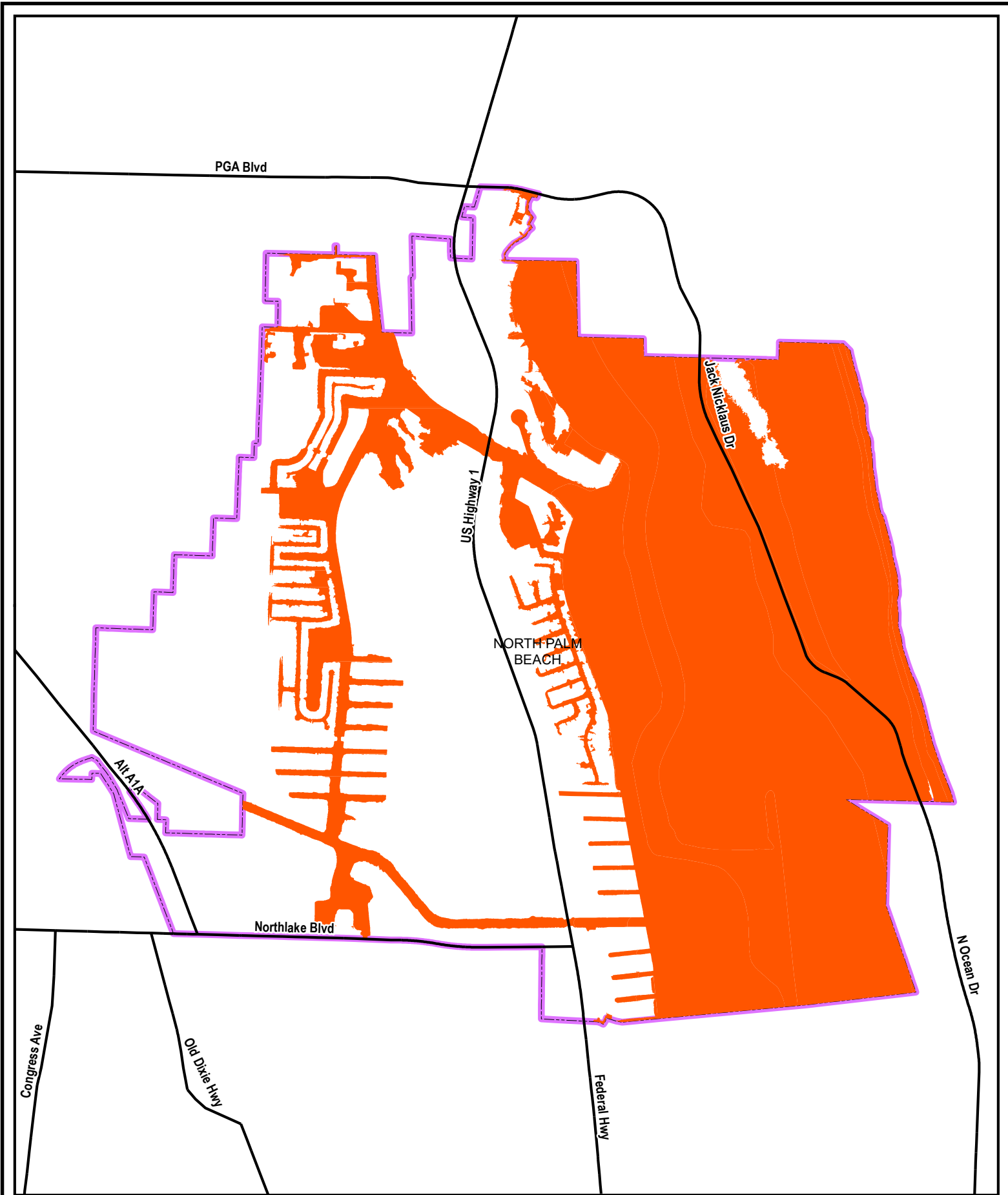
"Legal: Palm Beach County is providing this data "as is," and Palm Beach County disclaims any and all warranties, whether expressed or implied, including (without limitation) any implied warranties of merchantability or fitness for a particular purpose. In no event will Palm Beach County be liable to you or any third party for any direct, indirect, incidental, consequential, special, or exemplary damages or lost profits resulting from any use or misuse of this data."



Palm Beach County

GIS Service Bureau

May 28, 2024



North Palm Beach



Special Flood Hazard Area



City Boundary



Disclaimer:

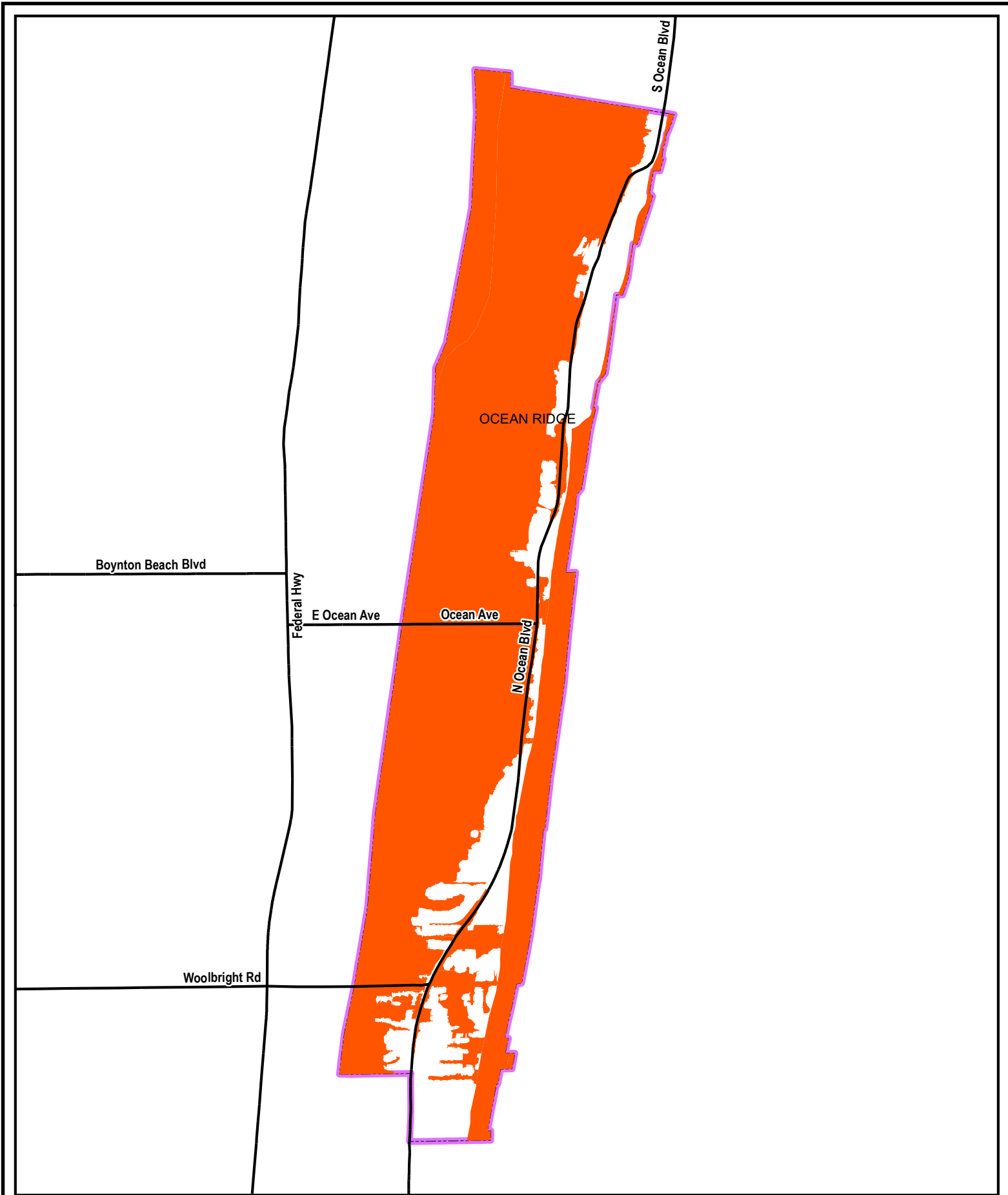
"Legal: Palm Beach County is providing this data "as is," and Palm Beach County disclaims any and all warranties, whether expressed or implied, including (without limitation) any implied warranties of merchantability or fitness for a particular purpose. In no event will Palm Beach County be liable to you or any third party for any direct, indirect, incidental, consequential, special, or exemplary damages or lost profits resulting from any use or misuse of this data."



Palm Beach County

GIS Service Bureau

May 28, 2024



Ocean Ridge



Special Flood Hazard Area



City Boundary



Disclaimer:

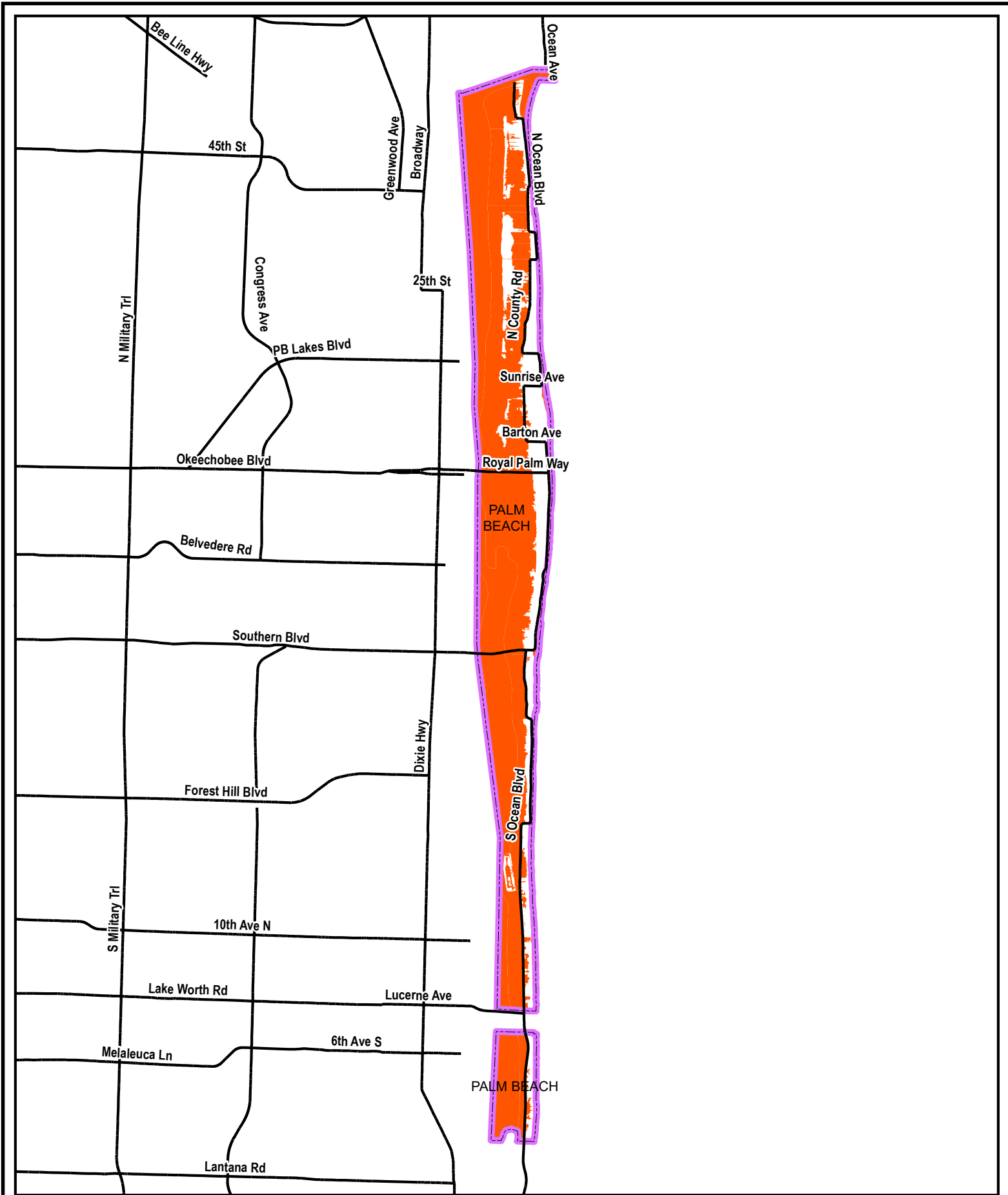
"Legal: Palm Beach County is providing this data "as is," and Palm Beach County disclaims any and all warranties, whether expressed or implied, including (without limitation) any implied warranties of merchantability or fitness for a particular purpose. In no event will Palm Beach County be liable to you or any third party for any direct, indirect, incidental, consequential, special, or exemplary damages or lost profits resulting from any use or misuse of this data."



Palm Beach County


GIS Service Bureau

May 28, 2024



Palm Beach

 Special Flood Hazard Area

 City Boundary



Disclaimer:

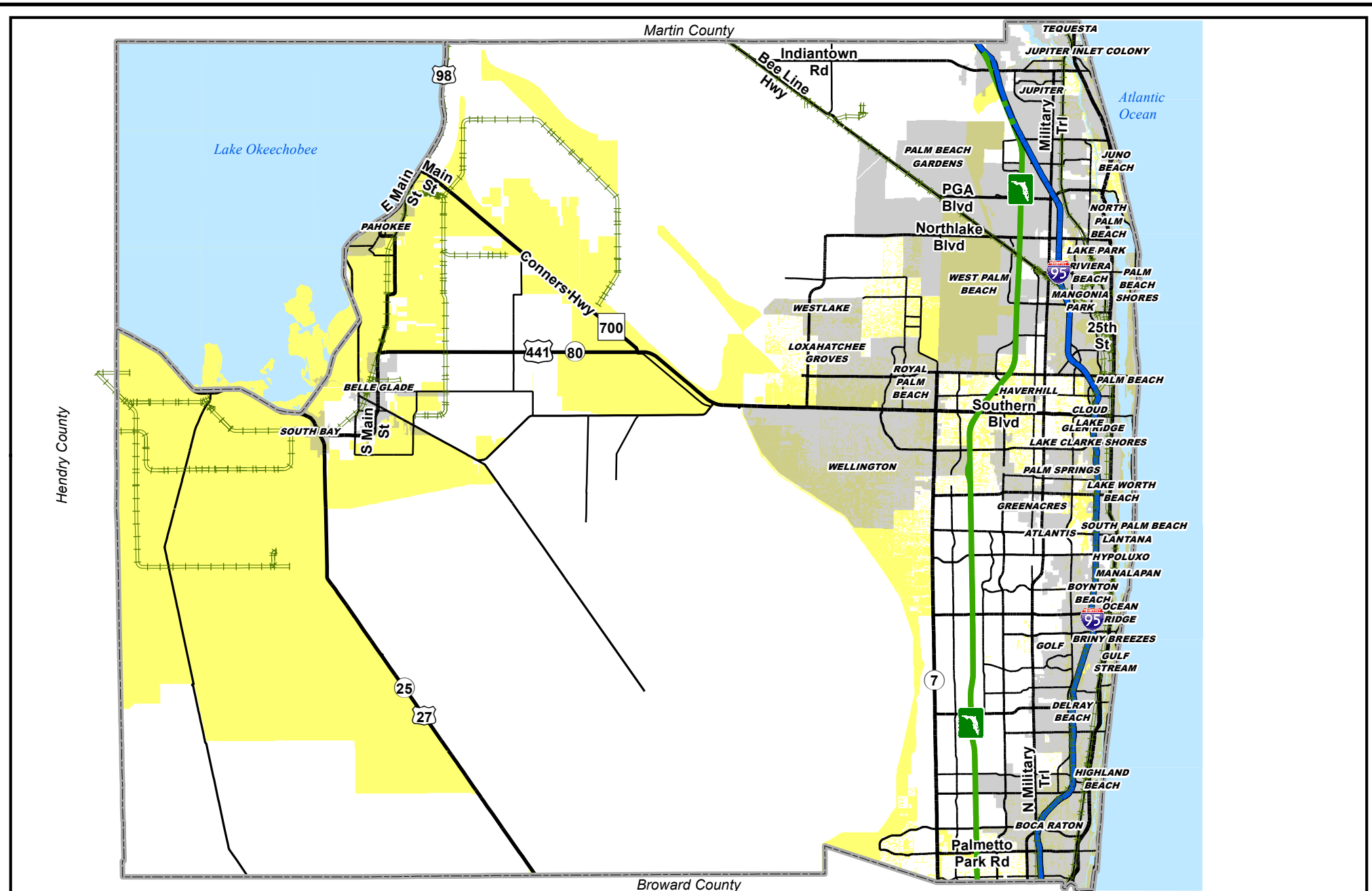
Legal: Palm Beach County is providing this data "as is," and Palm Beach County disclaims any and all warranties, whether expressed or implied, including (without limitation) any implied warranties of merchantability or fitness for a particular purpose. In no event will Palm Beach County be liable to you or any third party for any direct, indirect, incidental, consequential, special, or exemplary damages or lost profits resulting from any use or misuse of this data.



Palm Beach County

GIS Service Bureau


May 28, 2024



Special Flood Hazard

LMS Plan

- Special Flood Hazard Area
- City Boundary
- Railroad
- County Boundary

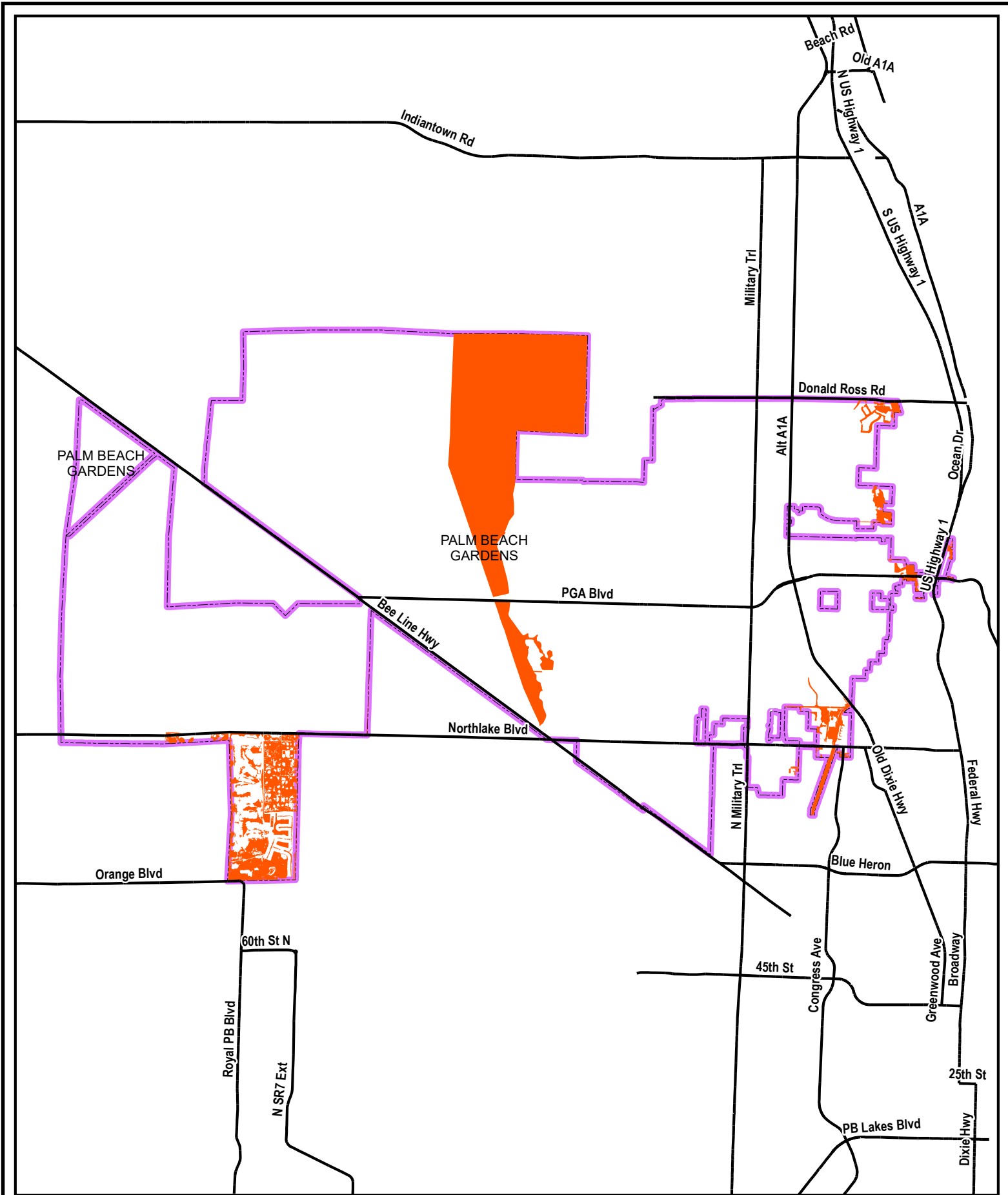


Disclaimer:
 "Legal: Palm Beach County is providing this data "as is," and Palm Beach County disclaims any and all warranties, whether expressed or implied, including (without limitation) any implied warranties of merchantability or fitness for a particular purpose. In no event will Palm Beach County be liable to you or any third party for any direct, indirect, incidental, consequential, special, or exemplary damages or lost profits resulting from any use or misuse of this data."



Palm Beach County

GIS Service Bureau January 12, 2024




Palm Beach Gardens



Special Flood Hazard Area



City Boundary



Disclaimer:

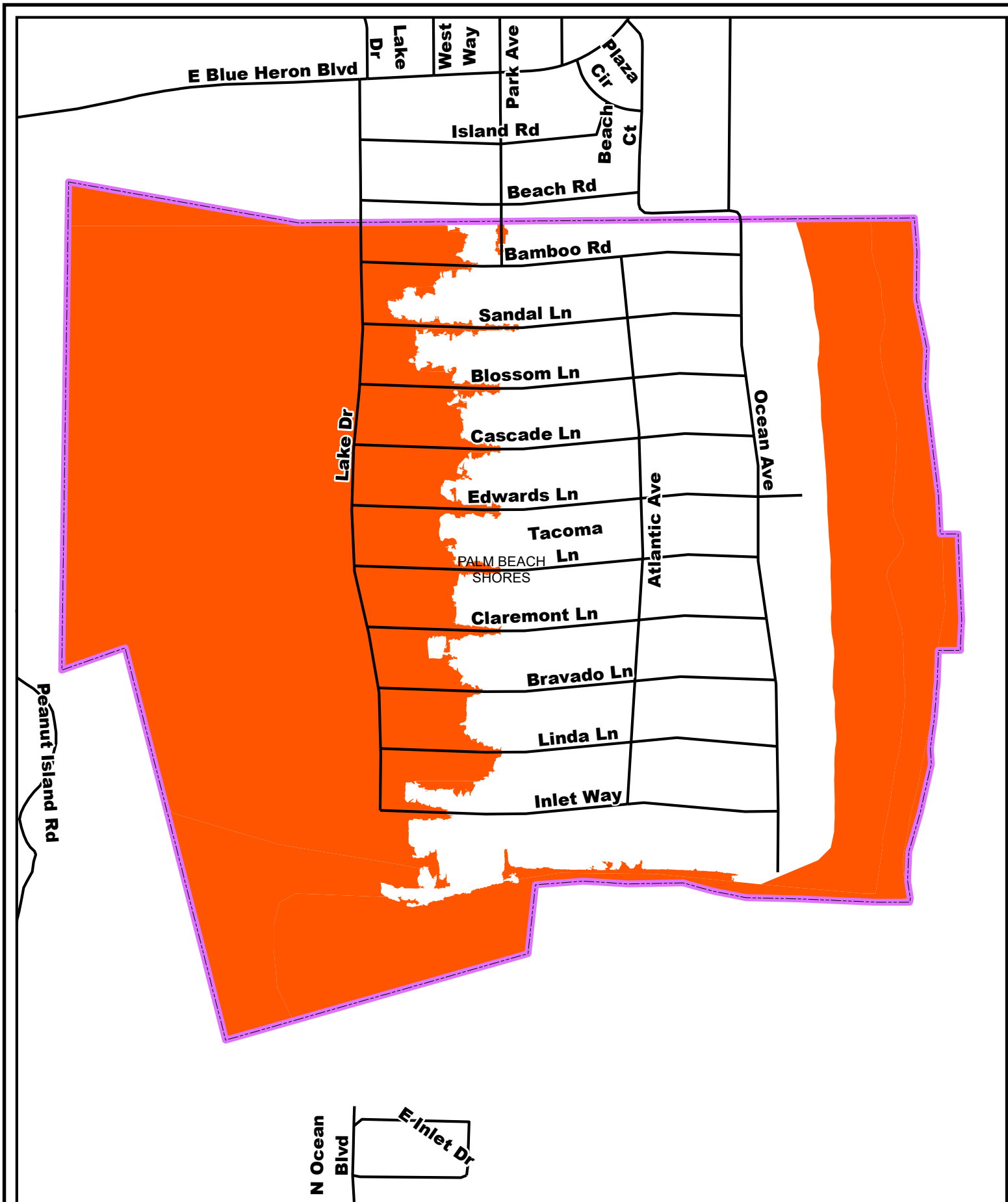
"Legal: Palm Beach County is providing this data "as is," and Palm Beach County disclaims any and all warranties, whether expressed or implied, including (without limitation) any implied warranties of merchantability or fitness for a particular purpose. In no event will Palm Beach County be liable to you or any third party for any direct, indirect, incidental, consequential, special, or exemplary damages or lost profits resulting from any use or misuse of this data."



Palm Beach County


GIS Service Bureau

May 28, 2024



Palm Beach Shores

 Special Flood Hazard Area

 City Boundary

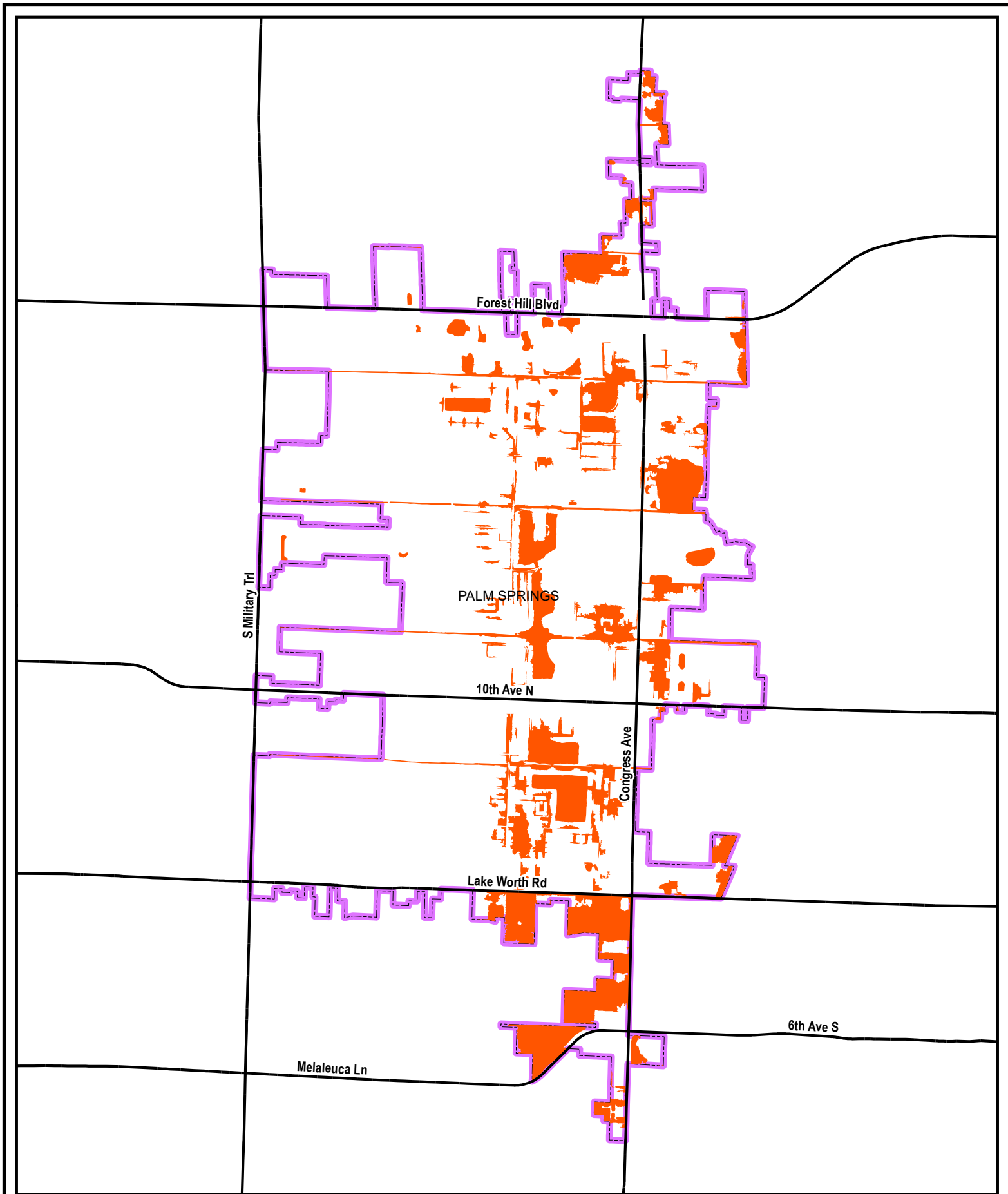


Disclaimer:

"Legal: Palm Beach County is providing this data "as is," and Palm Beach County disclaims any and all warranties, whether expressed or implied, including (without limitation) any implied warranties of merchantability or fitness for a particular purpose. In no event will Palm Beach County be liable to you or any third party for any direct, indirect, incidental, consequential, special, or exemplary damages or lost profits resulting from any use or misuse of this data."



Palm Beach County
GIS Service Bureau May 28, 2024



Palm Springs



Special Flood Hazard Area



City Boundary



Disclaimer:

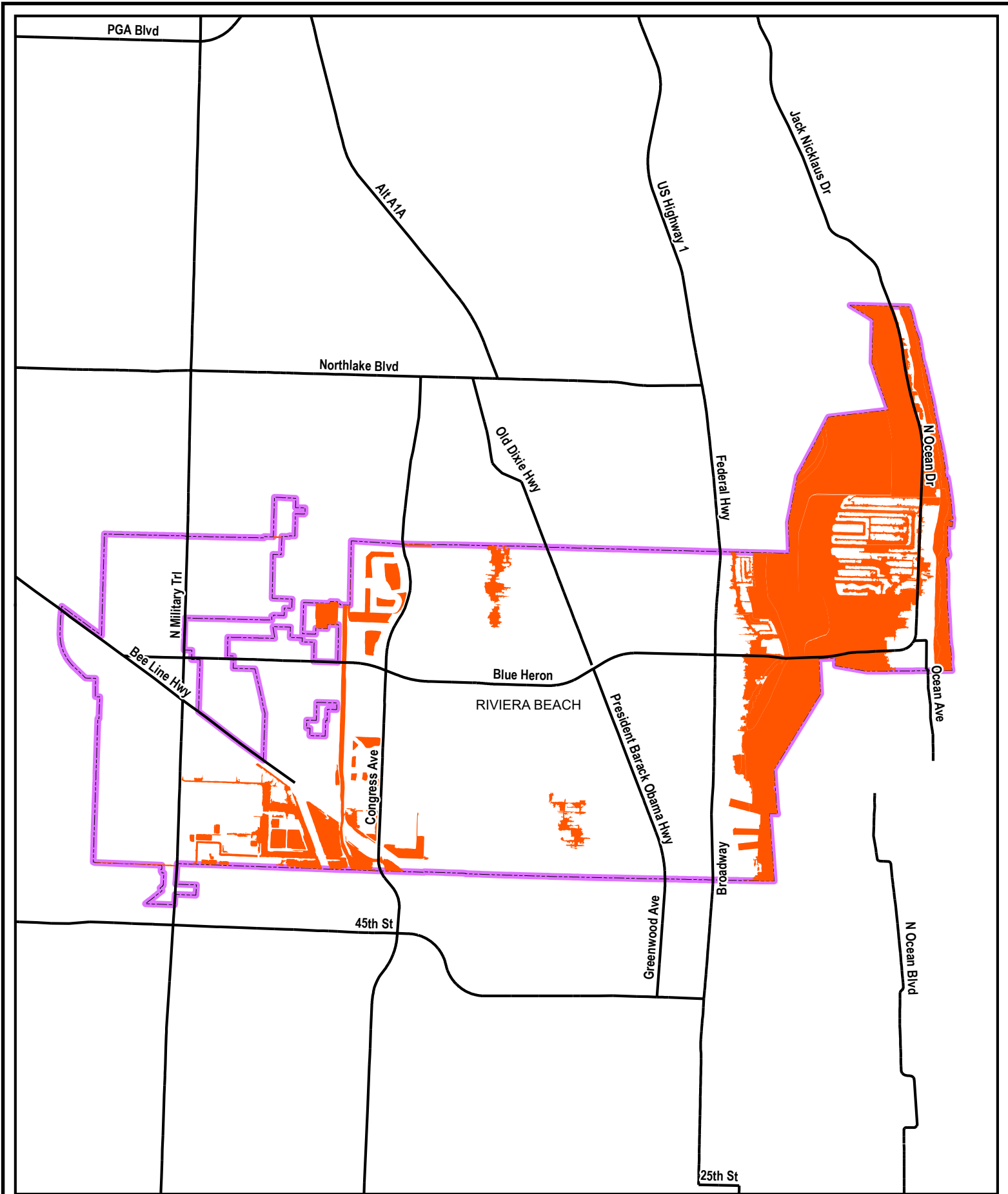
Legal: Palm Beach County is providing this data "as is," and Palm Beach County disclaims any and all warranties, whether expressed or implied, including (without limitation) any implied warranties of merchantability or fitness for a particular purpose. In no event will Palm Beach County be liable to you or any third party for any direct, indirect, incidental, consequential, special, or exemplary damages or lost profits resulting from any use or misuse of this data.



Palm Beach County

GIS Service Bureau

May 28, 2024



Riviera Beach



Special Flood Hazard Area



City Boundary



Disclaimer:

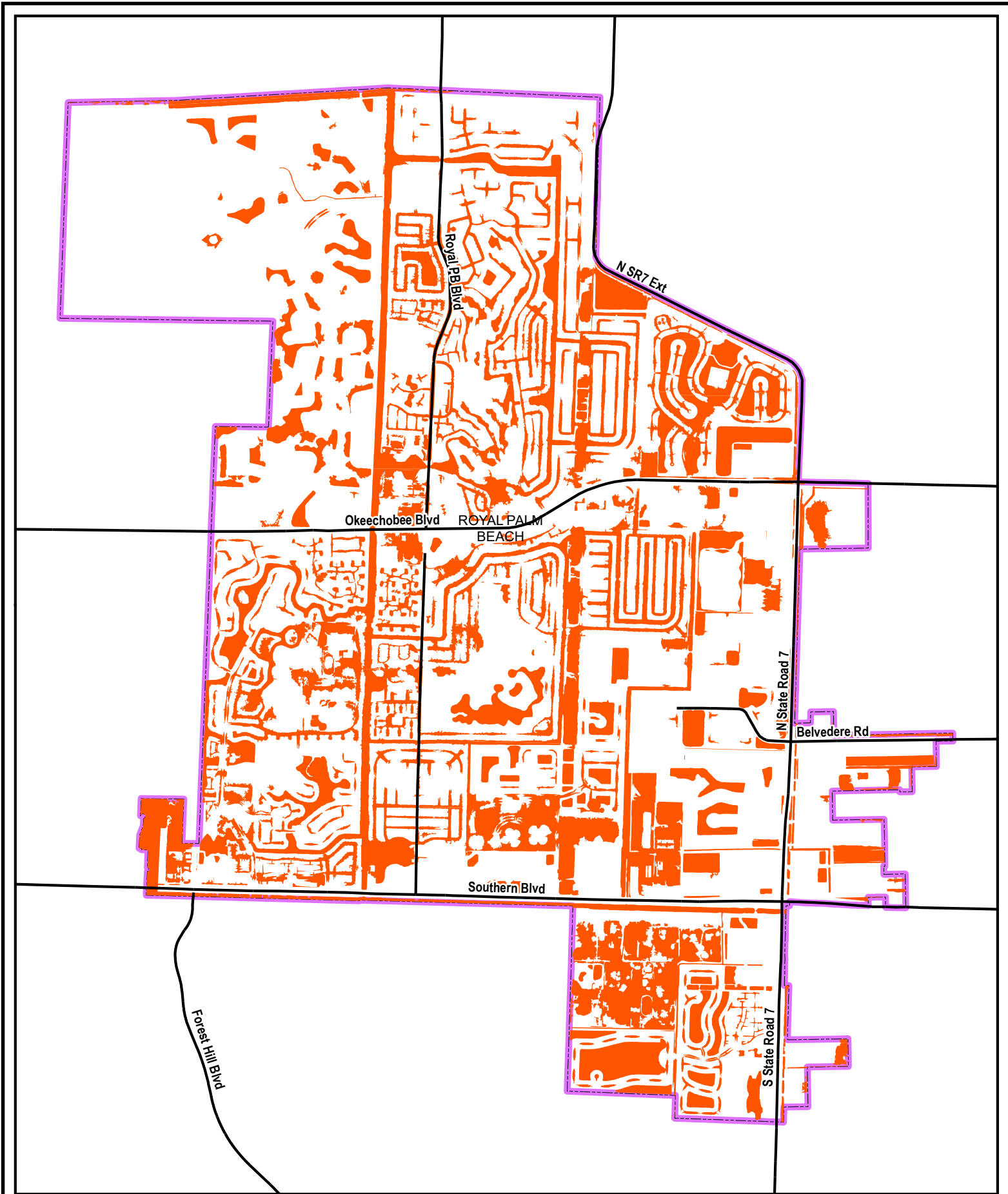
"Legal: Palm Beach County is providing this data "as is," and Palm Beach County disclaims any and all warranties, whether expressed or implied, including (without limitation) any implied warranties of merchantability or fitness for a particular purpose. In no event will Palm Beach County be liable to you or any third party for any direct, indirect, incidental, consequential, special, or exemplary damages or lost profits resulting from any use or misuse of this data."



Palm Beach County

GIS Service Bureau

May 28, 2024




Royal Palm Beach



Special Flood Hazard Area



City Boundary



Disclaimer:

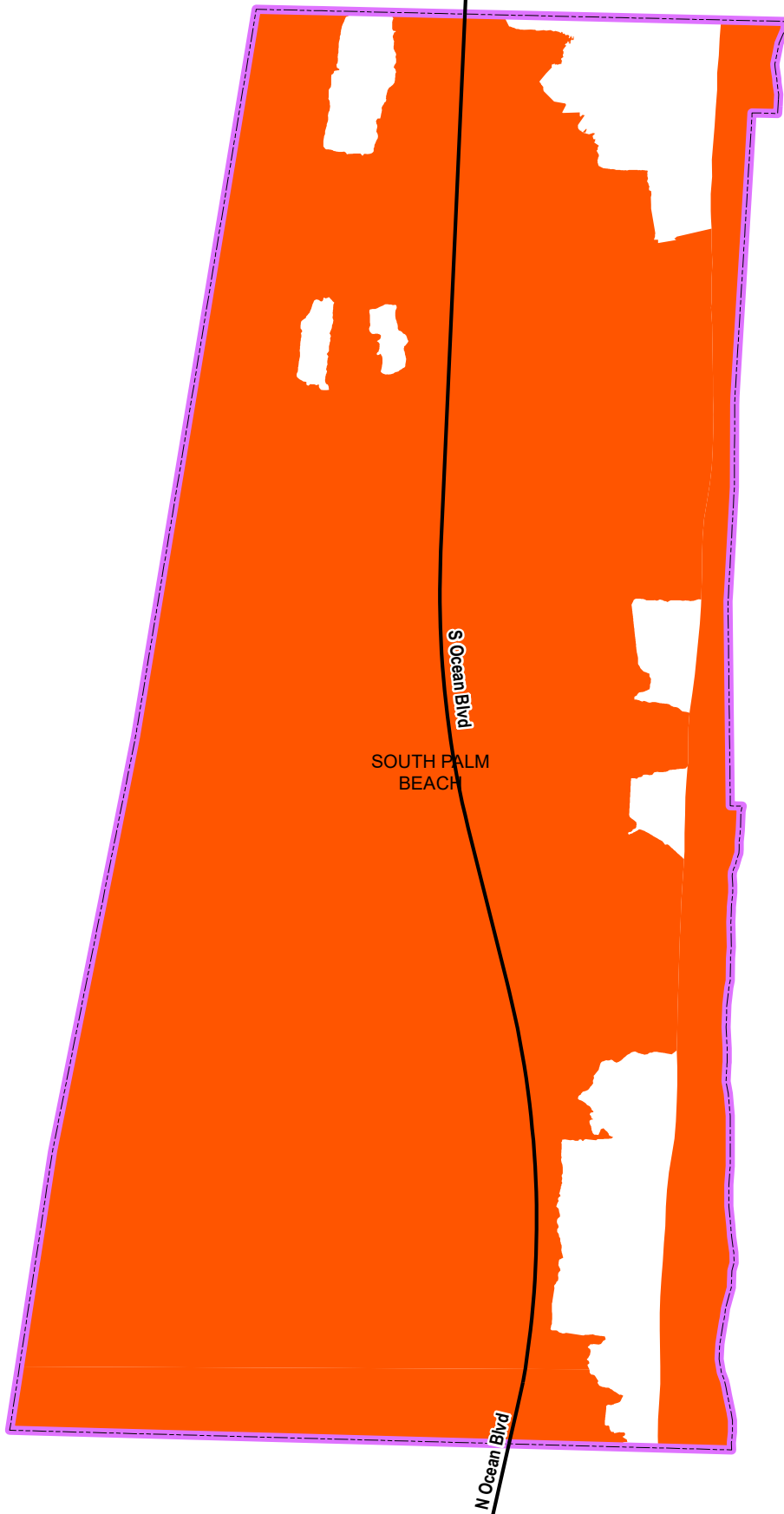
"Legal: Palm Beach County is providing this data "as is," and Palm Beach County disclaims any and all warranties, whether expressed or implied, including (without limitation) any implied warranties of merchantability or fitness for a particular purpose. In no event will Palm Beach County be liable to you or any third party for any direct, indirect, incidental, consequential, special, or exemplary damages or lost profits resulting from any use or misuse of this data."



Palm Beach County

GIS Service Bureau

May 28, 2024



South Palm Beach



Special Flood Hazard Area



City Boundary



Disclaimer:

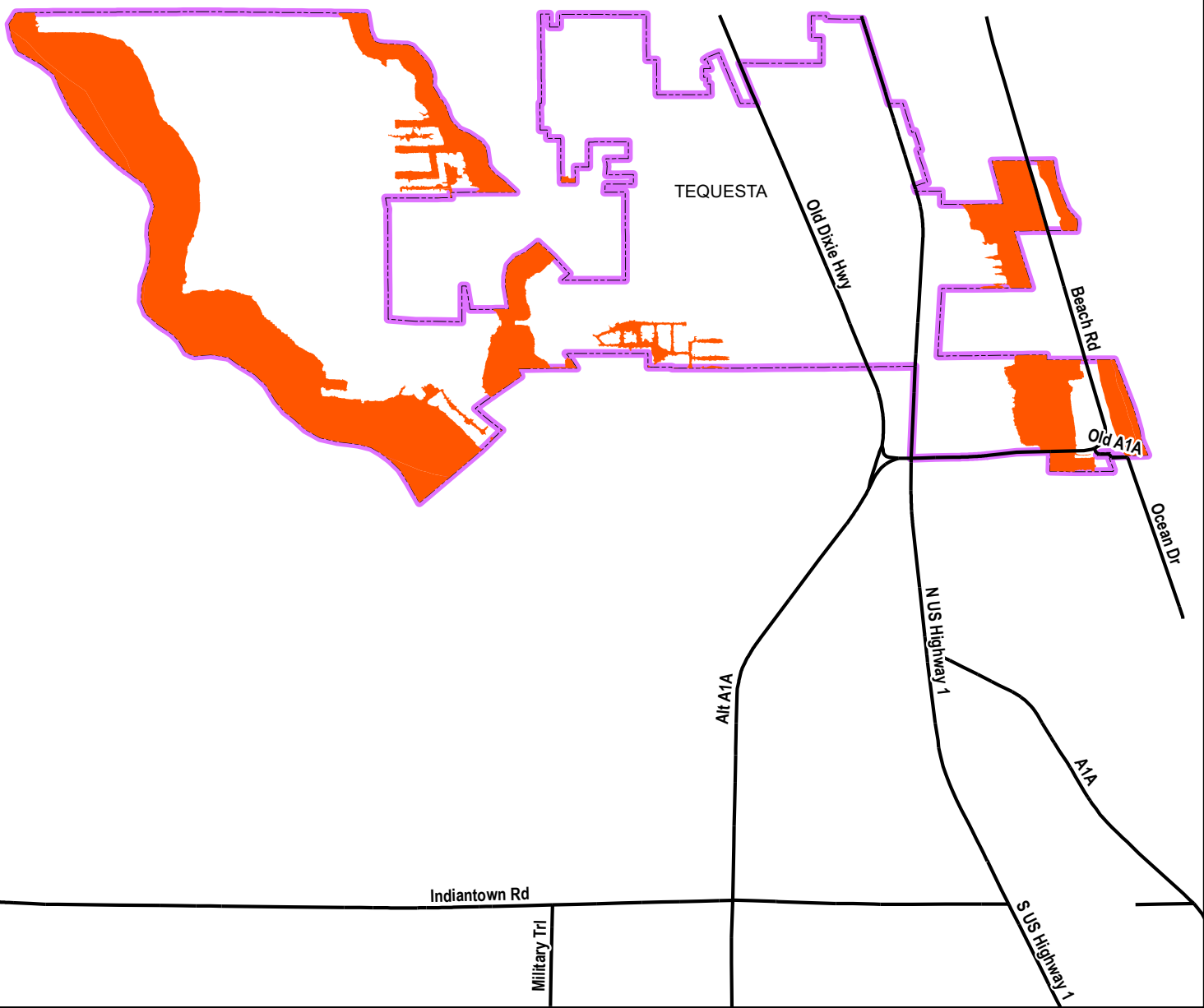
"Legal: Palm Beach County is providing this data "as is," and Palm Beach County disclaims any and all warranties, whether expressed or implied, including (without limitation) any implied warranties of merchantability or fitness for a particular purpose. In no event will Palm Beach County be liable to you or any third party for any direct, indirect, incidental, consequential, special, or exemplary damages or lost profits resulting from any use or misuse of this data."



Palm Beach County


GIS Service Bureau


May 28, 2024



Tequesta

 Special Flood Hazard Area

 City Boundary



Disclaimer:

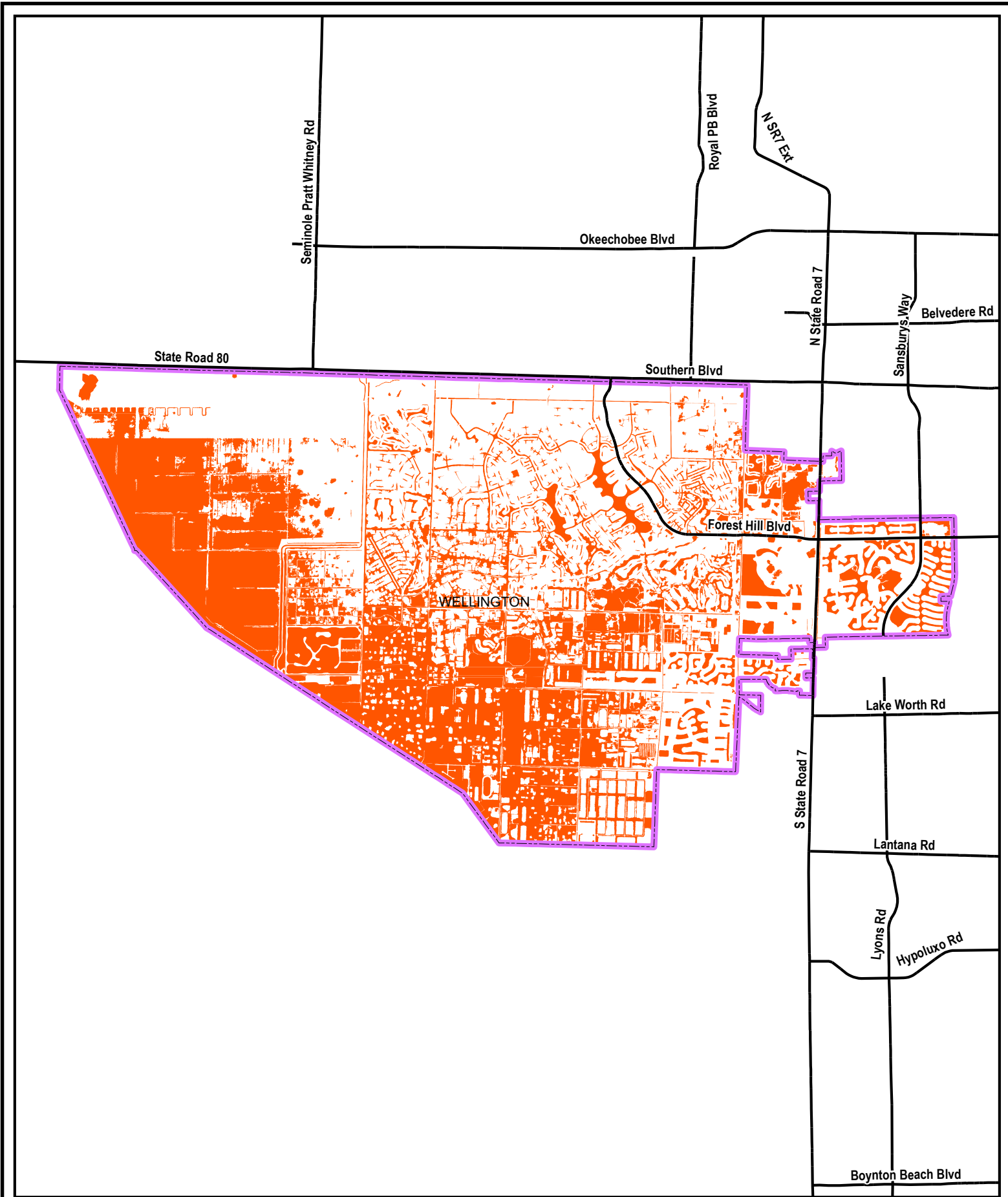
"Legal: Palm Beach County is providing this data "as is," and Palm Beach County disclaims any and all warranties, whether expressed or implied, including (without limitation) any implied warranties of merchantability or fitness for a particular purpose. In no event will Palm Beach County be liable to you or any third party for any direct, indirect, incidental, consequential, special, or exemplary damages or lost profits resulting from any use or misuse of this data."



Palm Beach County

GIS Service Bureau

May 28, 2024




Wellington



Special Flood Hazard Area



City Boundary



Disclaimer:

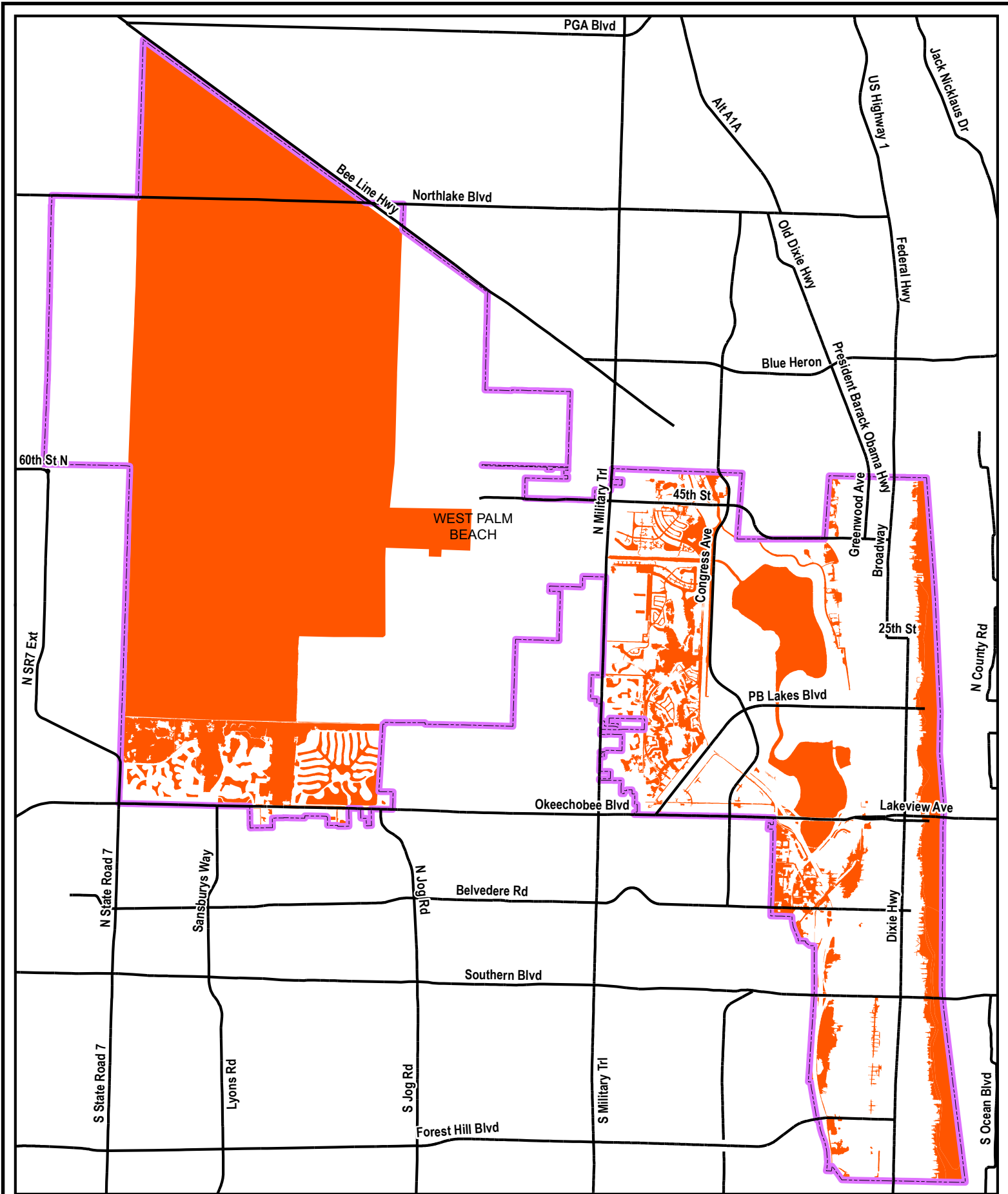
"Legal: Palm Beach County is providing this data "as is," and Palm Beach County disclaims any and all warranties, whether expressed or implied, including (without limitation) any implied warranties of merchantability or fitness for a particular purpose. In no event will Palm Beach County be liable to you or any third party for any direct, indirect, incidental, consequential, special, or exemplary damages or lost profits resulting from any use or misuse of this data."



Palm Beach County

GIS Service Bureau

May 28, 2024



West Palm Beach



Special Flood Hazard Area



City Boundary



Disclaimer:

"Legal: Palm Beach County is providing this data "as is," and Palm Beach County disclaims any and all warranties, whether expressed or implied, including (without limitation) any implied warranties of merchantability or fitness for a particular purpose. In no event will Palm Beach County be liable to you or any third party for any direct, indirect, incidental, consequential, special, or exemplary damages or lost profits resulting from any use or misuse of this data."



Palm Beach County

GIS Service Bureau

May 24, 2024