



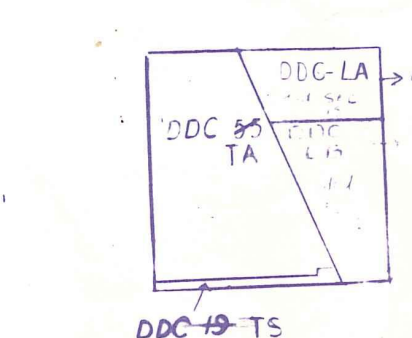
NOTE:
N.P.B. HGTS NO. 1 AM45 CODED
SEC 15 SUB 01
LOT 78 11 12 BLK 70
OMITTED BY SURVEYOR (UNREC)

Palm Beach County (County) makes no representation or warranties whatsoever on the attached / enclosed information reflected herein pertaining to easements, rights-of-way, setback lines, reservations, agreements, and other similar matters. The information provided herein should not be relied upon by the requesting party to confirm the existence / non-existence of facts contained herein.

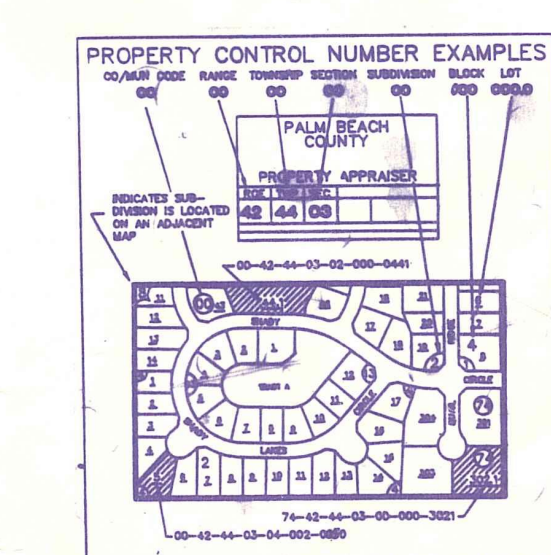
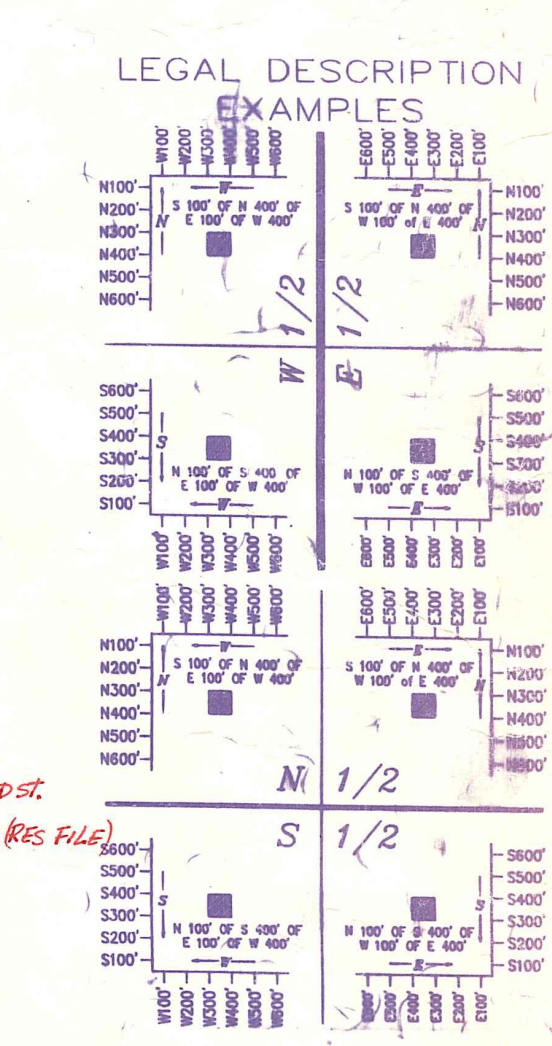
SE 01 N.P.B. HGTS SEC 1A
P.B. 26 PG.31
SE 02 N.P.B. HGTS SEC 2A
P.B. 27 PG.48 & 49
NE 03 N.P.B. HGTS SEC 2B
P.B. 27 PG.216 & 217

ALL OF SECTION IN COUNTY

NOTE:
MULTIPLE DDC's IN SEC.



Notes:
- All roads in North Palm Beach Heights (AM-45) by R 92-1012 (R/W file) & OR 7424-1113, (R/W file)
- Raso. for changing name of Central Blvd. to Heights Blvd. R 91-1061 (Res. file)
- RES. 93 - 298: ACCEPTING MAINTENANCE OF HEIGHTS BLVD (OLD CENTRAL BLVD) FROM DIMOND ST. TO LESLIE ST. - SEC. 23, 15 (41-42) RES. FILE



NOT TO BE REPRODUCED IN ANY FORM EXCEPT BY EXPRESS WRITTEN CONSENT FROM THE PALM BEACH COUNTY PROPERTY APPRAISER
Information shown herein is compiled from the best available sources and CANNOT be used for surveys or land transfers of any type.

Palm Beach County (County) makes no representation or warranties whatsoever on the attached / enclosed information reflected herein pertaining to easements, rights-of-way, setback lines, reservations, agreements, and other similar matters. The information provided herein should not be relied upon by the requesting party to confirm the existence / non-existence of facts contained herein.

PALM BEACH COUNTRY ESTATES SECTION "Z"

PALM BEACH COUNTY
N-9
PROPERTY APPRAISER

RGE	TWP	SEC	AERIAL
42	41	22	N063-15
SCALE	1" = 200'		
DRAWN BY	M. ADAMS 6-4-78		
UPDATED			