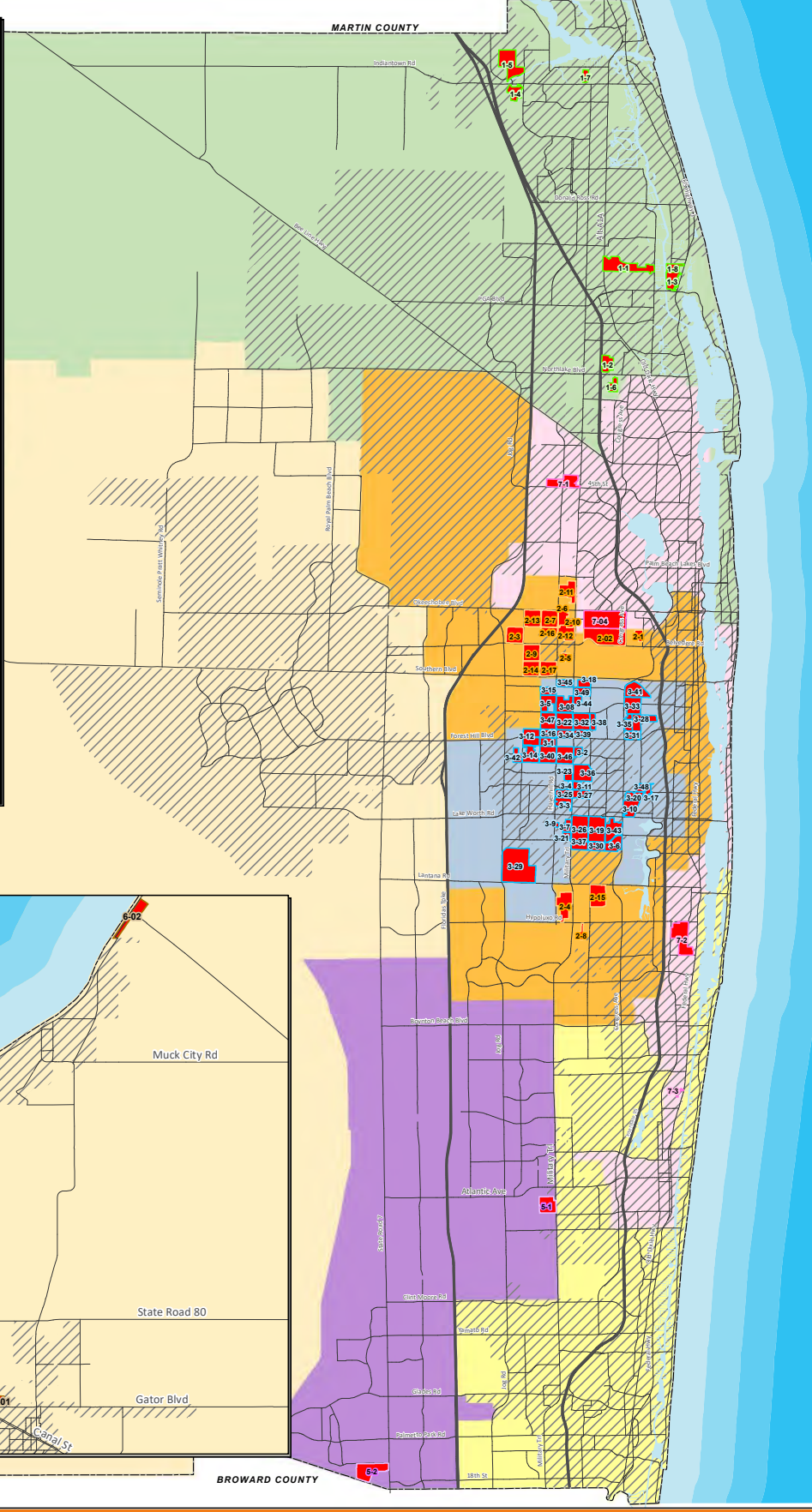
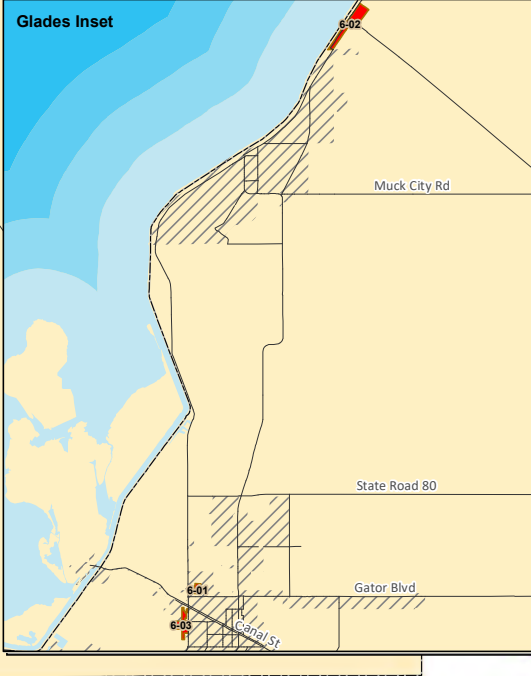


Palm Beach County

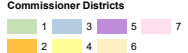
CCRT Areas

Map ID	CCRT Name
1-01	CARANA COUNTY
1-02	LEWISWOOD ESTATES - HOKAN LANE AREA
1-03	JUNO RIDGE AREA
1-04	KENNEDY ESTATES
1-05	LANE TRAIL CREEK
1-06	PARKWAY VILLAGE - EVERGREEN ACRES
1-07	PENN PARK AREA
1-08	PLEASANT RIDGE - JUNO TERRACE
2-01	BELVEDERE HEIGHTS
2-02	BELVEDERE HOMES
2-03	LAKE ESTATES (MADRID/BRUNSON PL 1, 2 & 3)
2-04	CONCEPT HOMES OF LANTANA
2-05	FOREST GLEN
2-06	HAWTHORNE EAST
2-07	HAWTHORNE WEST
2-08	HOMES AT LAWRENCE
2-09	LAKE BELVEDERE ESTATES
2-10	MOVA, WITTEL, VOLVA AREA
2-11	OLD TRAIL
2-12	PINE RIDGE - CHERRY LANE
2-13	PLANTATION AREA
2-14	ROYAL PALM ESTATES
2-15	SEMINOLE MANOR
2-16	STONEY HILLS
2-17	VALLEY STREET WEST
3-01	ABBEY PARK - GLEN AREA
3-02	ACACIA VILLES
3-03	BOUTWELL - EAST
3-04	BROADWAY DRIVE AREA
3-05	CANNONWATE - SOUTHWOODS
3-06	CONGRESS PARK - 3RD DRIVE SOUTH
3-07	COUNTRYSIDE AREA
3-08	DILLMAN HEIGHTS
3-09	ESTATE PARK
3-10	INGLEWOOD MANOR AREA
3-11	EVERGREEN - GRAMMUNA AREA
3-12	FOREST HILL PARK
3-13	FOREST HILL VILLAGE NORTH
3-14	FOREST HILL VILLAGE SOUTH
3-15	FOREST HOMES
3-16	GARDEN HILLS AREA
3-17	GREENLAND AREA
3-18	SEA CLIFF ESTATES
3-19	HERNDEN PARK
3-20	HI - LYNNWOOD AREA
3-21	HOLLY LAKE AREA
3-22	HOLY ESTATES
3-23	RELY
3-24	KENWOOD ESTATES EAST
3-25	KENWOOD ESTATES WEST
3-26	LAKE WORTH WEST
3-27	LAKEWOOD GARDENS AREA & SOUTH
3-28	LAWN LAKE - LAKE MANGO SHORES
3-29	LEE CROSSING - HOMES OF LANTANA
3-30	METTS STREET - BROOKLYN AREA
3-31	MEADOW PARK
3-32	MELALEUCA AVENUE - PINE AIR WEST
3-33	MIRAGE ESTATES - CONGRESS MEADOWS
3-34	PALM HILL VILLAGES
3-35	PALMARITA - OAK AREA
3-36	PARK AVENUE - DONALD AREA
3-37	PENINSULA - LETHBRIDGE AREA
3-38	PINE AIR EAST
3-39	POTOMAC - FOREST LAKES AREA
3-40	RANCH HAVEN - LAURA LANE AREA
3-41	RANCH HOUSE - HOMERWOOD AREA
3-42	SANTA CATALINA - PURDY AREA
3-43	SEASIDE ROAD
3-44	SKY RANCH ESTATES
3-45	SLEEPY HOLLOW
3-46	SOUTHWOODS - TERRA WOODS AREA
3-47	SUMMIT PINES
3-48	WATERFORD ESTATES
3-49	WINDSPRING PINES - MISS PINEY AREA
5-01	COUNTRY CLUB ACRES WEST
5-02	WATERGATE NHP
6-01	AVENUE LAKES
6-02	CANAL POINT
6-03	ROYAL PALM WAY
7-01	GRANBURY PARK
7-02	SAL CASTLE
7-03	TRADEWINDS ESTATES WEST
7-04	WESTGATE



Revision Date: 11/22
 Contact: PBC Planning Division
 Filename: N:\Division Projects\Dept OCR\2022

Note: Map is not official, for presentation purposes only.



Municipalities



Planning, Zoning & Building
 2300 N. Jog Rd
 West Palm Beach, FL 33411
 Phone (561) 233-5300

