


ZONING RESOLUTION #3-X-69

MODIFYING THE DISTRICT BOUNDARIES

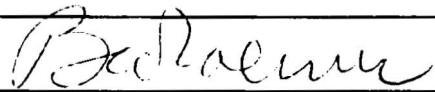

ADOPTED 7-3-69

BE IT RESOLVED BY THE ZONING COMMISSION OF PALM BEACH COUNTY, FLORIDA, in regular session assembled this the 3rd day of July, 1969, that the following modification of District Boundaries is hereby adopted as an Amendment to Zoning Resolution #3 pursuant to the authority vested in said Commission by Chapter 57-1691, Special Laws of Florida 1957, and Chapter 59-1686, Special Laws of Florida 1959:

A parcel of land in Section 19, Township 44 South, Range 43 East, being a part of Tract 51 of the Subdivision of said Section 19, according to the plat thereof recorded in Plat Book 6, Page 66, Public Records of Palm Beach County, Florida said parcel being more particularly described as follows: Beginning at a point in the East line of said Tract 51, at a distance of 477.80 feet Northerly, measured along said East line, from a point in the Westerly extension of the North line of Scanlan Avenue, as shown on plat of Englewood Manor recorded in Plat Book 24, Page 52, Public Records of Palm Beach County, Florida; thence Northerly, along the East line of said Tract 51, a distance of 135.00 feet to a point in a line parallel to, and 56 feet South of the North line of said Tract 51; thence Westerly, parallel to the North of said Tract 51, a distance of 317.37 feet, more or less, to a point in the West line of said Tract 51; thence Southerly, along the West line of said Tract 51, a distance of 135.00 feet, more or less, to a point in a line running Westerly from the point of beginning parallel to said Westerly extension of the South line of said Scanlan Avenue; thence Easterly, along said parallel line, a distance of 318.26 feet, more or less, to the point of beginning is hereby rezoned from C-1A Limited Commercial District to C-1 Neighborhood Commercial District




Chairman



As and constituting the Zoning Commission of Palm Beach County, Florida

Attest:



Clerk