

ZONING RESOLUTION #3-V-69

MODIFYING THE DISTRICT BOUNDARIES






ADOPTED 7-3-69

WHEREAS on the 1st day of April, 1965, the Zoning Commission conditionally approved certain zoning changes hereinafter set forth, and WHEREAS the Zoning Department inadvertently failed to rezone a portion of the property Conditionally approved and WHEREAS the conditions were met as of the 27th day of May, 1966:

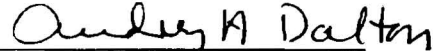
THEREFORE BE IT RESOLVED BY THE ZONING COMMISSION OF PALM BEACH COUNTY, FLORIDA in regular session assembled the 3rd day of July, 1969 that the following modification of District Boundaries is hereby adopted as an Amendment to Zoning Resolution #3 pursuant to the authority vested in said Commission by Chapter 57-1691, Special Laws of Florida 1957, and Chapter 59-1686, Special Laws of Florida 1959:

The North 400 feet of the South 453 feet of the East 100 feet of the West 170 feet of the Northeast 1/4 of the Southeast 1/4 of Section 13, Township 46 South, Range 42 East is hereby rezoned from A-1 Agricultural District to C-1A Limited Commercial District.

BE IT FURTHER RESOLVED that all actions of the Director of Planning, Zoning and Building recognizing the change since the date the aforesaid conditions were met, are hereby ratified and approved.


Chairman





Attest:


Audrey A Dalton

Clerk

As and constituting the Zoning Commission of Palm Beach County, Florida