

RESOLUTION NO. R-2004- 2276

RESOLUTION APPROVING ZONING PETITION Z2003-072
(CONTROL NO. 2003-072)
OFFICIAL ZONING MAP AMENDMENT (REZONING)
WITH A CONDITIONAL OVERLAY ZONE (COZ)
PETITION OF LEONIDAS ALFARO
BY LEVY, KNEEN, MARIANI, CURTIN, WIENER, KORNFELD, AGENT
(1150 SKEES ROAD)

WHEREAS, the Board of County Commissioners, as the governing body of Palm Beach County, Florida, pursuant to the authority vested in Chapter 163 and Chapter 125, Florida Statutes, is authorized and empowered to consider petitions relating to zoning; and

WHEREAS, the notice and hearing requirements, as provided for in Article 2 (Development Review Procedures) of the Palm Beach County Unified Land Development Code (Ordinance 2003-067), have been satisfied; and

WHEREAS, Zoning Petition Z2003-072 was presented to the Board of County Commissioners at a public hearing conducted on October 28, 2004; and

WHEREAS, the Board of County Commissioners has considered the evidence and testimony presented by the petitioner and other interested parties, the recommendations of the various county review agencies, and the recommendation of the Zoning Commission; and

WHEREAS, the Board of County Commissioners has considered the findings in the staff report and the following findings of fact:

1. This official zoning map amendment (rezoning) is consistent with the Palm Beach County Comprehensive Plan;
2. This official zoning map amendment (rezoning) is consistent with the requirements of the Palm Beach County Unified Land Development Code;
3. This official zoning map amendment (rezoning) with approved conditions is compatible with surrounding uses and zones, as defined in the Palm Beach County Unified Land Development Code, is generally consistent with existing uses and zones surrounding the subject land, and is the appropriate zoning district for the land;
4. This official zoning map amendment (rezoning) with approved conditions does not result in significantly adverse impacts on the natural environment, including but not limited to water, air, stormwater management, wildlife, vegetation, wetlands, and the natural functioning of the environment;
5. This official zoning map amendment (rezoning) with approved conditions will result in a logical and orderly development pattern;
6. This official zoning map amendment (rezoning) complies with Article 2.F (CONCURRENCY - Adequate Public Facilities) of the Palm Beach County Unified Land Development Code, Ordinance 2003-067; and,
7. This official zoning map amendment (rezoning) is consistent with the requirements of all other applicable local land development regulations.

WHEREAS, Article 2.K.3.b (Action by Board of County Commissioners) of the Palm Beach County Unified Land Development Code requires that the action of the Board of County Commissioners be adopted by resolution.

NOW, THEREFORE, BE IT RESOLVED BY THE BOARD OF COUNTY COMMISSIONERS OF PALM BEACH COUNTY, FLORIDA, that Zoning Petition Z2003-072, the petition of Leonidas Alfaro by Levy, Kneen, Mariani, Curtin, Wiener, Kornfeld, agent, for an Official Zoning Map Amendment Rezoning from the Agricultural Residential Zoning District to the Light Industrial Zoning District with a CONDITIONAL OVERLAY ZONE on a parcel of land legally described in EXHIBIT A, attached hereto and made a part hereof, and generally located as indicated on a vicinity sketch attached as EXHIBIT B, attached hereto and made a part hereof, was approved on October 28, 2004, subject to the conditions of the CONDITIONAL OVERLAY ZONE described in EXHIBIT C, attached hereto and made a part hereof.

Commissioner Koons moved for the approval of the Resolution.

The motion was seconded by Commissioner Masilotti and, upon being put to a vote, the vote was as follows:

Karen T. Marcus, Chair	- Aye
Tony Masilotti, Vice Chairman	- Aye
Jeff Koons	- Aye
Warren H. Newell	- Absent
Mary McCarty	- Aye
Burt Aaronson	- Aye
Addie L. Greene	- Aye

The Chair thereupon declared that the resolution was duly passed and adopted on October 28, 2004.


Filed with the Clerk of the Board of County Commissioners on 15 day of November, 2004.

APPROVED AS TO FORM
AND LEGAL SUFFICIENCY

PALM BEACH COUNTY, FLORIDA
BY ITS BOARD OF COUNTY
COMMISSIONERS

DOROTHY H. WILKEN, CLERK

BY: 
COUNTY ATTORNEY

BY: 
DEPUTY CLERK




EXHIBIT A
LEGAL DESCRIPTION

The West 330 feet of the South 132 feet of the West Half (W ½) of Tract 16, Block 4, PALM BEACH FARMS COMPANY PLAT NO. 3, a subdivision, according to the Plat thereof as recorded in Plat Book 2, Pages 45 to 54, of the Public Records of Palm Beach County, Florida. Subject to an easement over the North 10 feet thereof for road purposes.

EXHIBIT B
VICINITY SKETCH

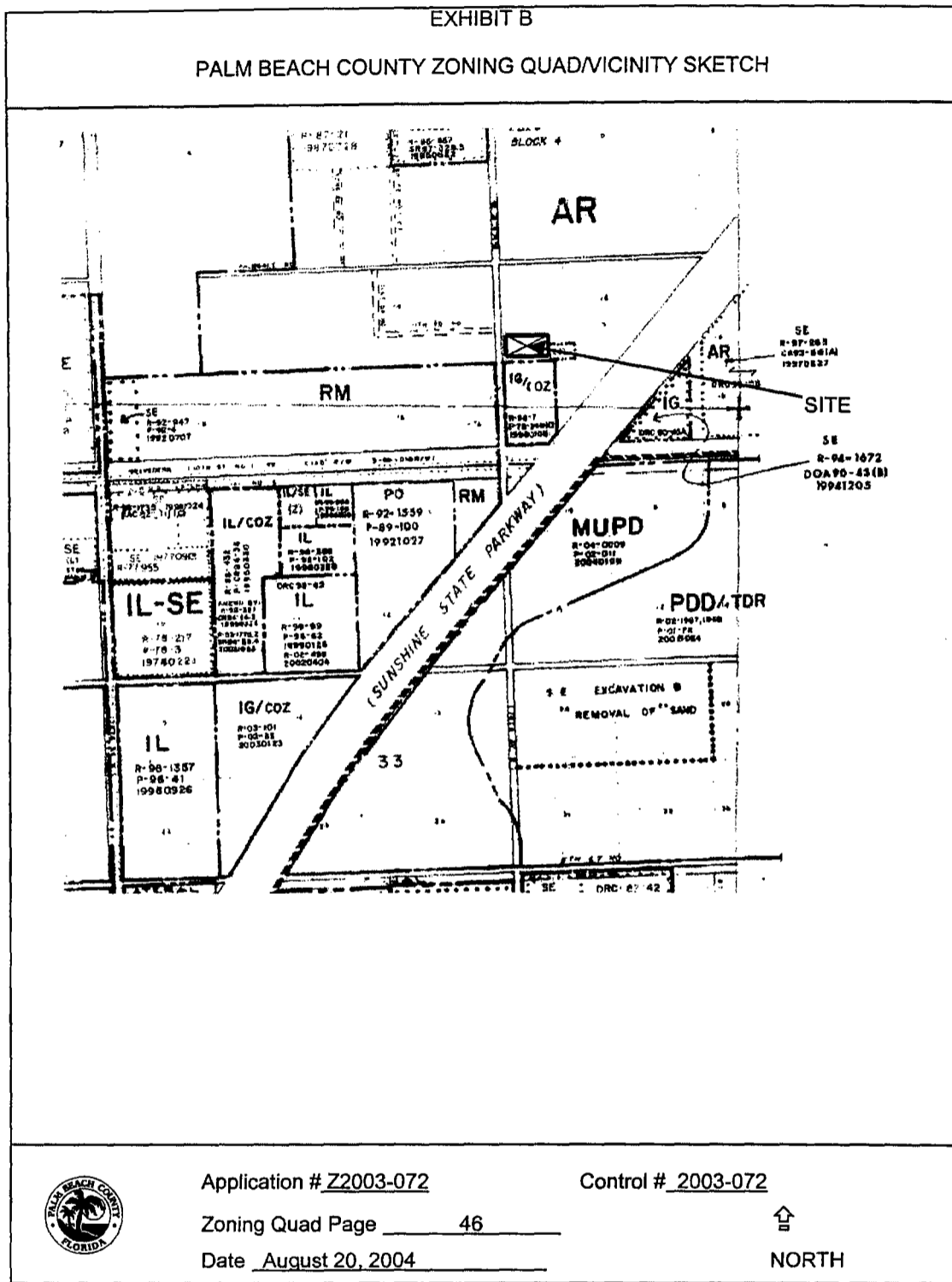


EXHIBIT C

CONDITIONS OF APPROVAL

A. ALL PETITIONS

1. Development of the site is limited to the uses and site design as approved by the Board of County Commissioners. The approved site plan is dated July 23, 2004. All modifications must be approved by the Board of County Commissioners unless the proposed changes are required to meet conditions of approval or are in accordance with the ULDC. (ONGOING: ZONING)

B. SIGNS

1. Any future signs shall be limited to Skees Road and monument style only at a maximum height of six (6) feet and sixty (60) square feet of sign face. (ONGOING: BLDG PERMIT – Zoning)

There are no C and D conditions of approval.

E. ENGINEERING

1. In order to comply with the mandatory Traffic Performance Standards, the Developer shall be restricted to the following phasing schedule:

No Building Permits for the site may be issued after September 23, 2007. A time extension for this condition may be approved by the County Engineer based upon an approved Traffic Study, which complies with Mandatory Traffic Performance Standards in place at the time of the request. This extension request shall be made pursuant to the requirements of Article 2 Section E of the Unified Land Development Code. (DATE: MONITORING - Eng)

2. CONVEYANCE OF RIGHT OF RIGHT OF WAY – Skees Road

The property owner shall convey to Palm Beach County Land Development Division by warranty deed for Skees Road, 40 feet from center line prior to June 1, 2005, or prior to the issuance of the first Building Permit whichever shall first occur. Right of way conveyance shall be along the projects entire frontage and shall be free of all encumbrances and encroachments. The Developer shall provide Palm Beach County with sufficient documentation acceptable to the Right of Way Acquisition Section to ensure that the property is free of all encumbrances and encroachments. Thoroughfare Plan Road right-of-way conveyances shall be consistent with Palm Beach County's Thoroughfare Right of Way Identification Map and shall include where appropriate as determined by the County Engineer provisions for Expanded Intersection Details and "Corner Clips." (DATE/BLDG. PERMIT: MONITORING - Eng)

3. Prior to June 1, 2005, or prior to issuance of a building permit the property owner shall convey a temporary roadway construction easement along Skees Road to Palm Beach County. Construction by the applicant within this easement shall conform to all Palm Beach County Standards and Codes. The location, legal sketches and the dedication documents shall be approved by the County Engineer prior to final acceptance. (DATE/BLDG PERMIT: MONITORING - Eng)
4. The concurrency approval is subject to the project aggregation rule set forth in the Traffic Performance Standards Ordinance. (ONGOING: ENG - Eng)

5. Prior to use of the site as a contractor's storage facility, parking areas and aisles shall be paved in accordance with the County Engineers approval. (ONGOING: Eng)
6. Property owner shall be limited to operation of a trucking business with a maximum of nine (9) employees on this property. (ONGOING: CODE ENF - Eng)

F. COMPLIANCE

1. In granting this approval, the Board of County Commissioners relied upon the oral and written representations of the petitioner both on the record and as part of the application process. Deviations from or violation of these representations shall cause the approval to be presented to the Board of County Commissioners for review under the compliance condition of this approval. (ONGOING: MONITORING - Zoning)
2. Failure to comply with any of the conditions of approval for the subject property at any time may result in:
 - a. The issuance of a stop work order; the issuance of a cease and desist order; the denial or revocation of a building permit; the denial or revocation of a Certificate of Occupancy; the denial of any other permit, license or approval to any developer, owner, lessee, or user of the subject property; the revocation of any other permit, license or approval from any developer, owner, lessee, or user of the subject property; revocation of any concurrency; and/or
 - b. The revocation of the Official Map Amendment, Conditional Use, Requested Use, Development Order Amendment, and/or any other zoning approval; and/or
 - c. A requirement of the development to conform with the standards of the ULDC at the time of the finding of non-compliance, or the addition or modification of conditions reasonably related to the failure to comply with existing conditions; and/or
 - d. Referral to code enforcement; and/or
 - e. Imposition of entitlement density or intensity.

Staff may be directed by the Executive Director of PZ&B or a Code Enforcement Special Master to schedule a Status Report before the body which approved the Official Zoning Map Amendment, Conditional Use, Requested Use, Development Order Amendment, and/or other zoning approval, in accordance with the provisions of Article 2.E of the ULDC, in response to any flagrant violation and/or continued violation of any condition of approval.

Appeals of any departmental administrative actions hereunder may be taken to the Palm Beach County Board of Adjustment or as otherwise provided in the Unified Land Development Code (ULDC), as amended. Appeals of any revocation of an Official Zoning Map Amendment, Conditional Use, Requested Use, Development Order Amendment or other actions based on a Board of County Commission decision shall be by petition for writ of certiorari to the Fifteenth Judicial Circuit. (ONGOING: MONITORING - Zoning)