



Federal Emergency Management Agency

Washington, D.C. 20472

CONDITIONAL LETTER OF MAP REVISION BASED ON FILL COMMENT DOCUMENT

COMMUNITY AND MAP PANEL INFORMATION		LEGAL PROPERTY DESCRIPTION
COMMUNITY	PALM BEACH COUNTY, FLORIDA (UNINCORPORATED AREAS)	Valencia Isles, Plat One, Lots 138-143, 236, 237, 247-275, 286-291, 316-324, 350, and 351, as recorded in Plat Document No. 98-470158, Plat Book No. 84, Pages 3-17, filed in the Palm Beach County Clerk of Circuit Court's Office on December 3, 1998, and unrecorded Lots 359-375, 392-410, 421-681, and 706-831
	COMMUNITY NO: 120192	
MAP PANEL AFFECTED	NUMBER: 120192	
	NAME: PALM BEACH COUNTY, FLORIDA (UNINCORPORATED AREAS)	
DATE: FEBRUARY 1, 1979		

FLOODING SOURCE: UNNAMED PONDING AREA

APPROXIMATE LATITUDE & LONGITUDE OF PROPERTY: 26.509258, -80.157260
SOURCE OF LAT & LONG: MAPRI ASTI DATUM: NAD83

COMMENT TABLE REGARDING THE PROPOSED PROPERTY (PLEASE NOTE THAT THIS IS NOT A FINAL DETERMINATION. A FINAL DETERMINATION WILL BE MADE UPON RECEIPT OF AS-BUILT INFORMATION REGARDING THIS PROPERTY.)

LOT	BLOCK/SECTION	SUBDIVISION	STREET ADDRESS	OUTCOME WHAT WOULD BE REMOVED FROM THE SFHA	PROPOSED FLOOD ZONE	1% ANNUAL CHANCE FLOOD ELEVATION (NGVD29)	LOWEST ADJACENT GRADE ELEVATION (NGVD29) (Proposed)	LOWEST FLOOR ELEVATION (NGVD29) (Proposed)	LOWEST LOT ELEVATION (NGVD29) (Proposed)
138	—	Valencia Isles, Plat One	6899 Kiss Cir	Structure	B	20.0 feet	21.7 feet	22.2 feet	—
139	—	Valencia Isles, Plat One	—	Structure	B	20.0 feet	21.8 feet	22.3 feet	—

Special Flood Hazard Area (SFHA) -- The SFHA is an area that would be inundated by the flood having a 1-percent chance of being equaled or exceeded in any given year (base flood).

ADDITIONAL CONSIDERATIONS (If the appropriate box is checked, please refer to the appropriate section on Attachment 1)

- | | |
|--|---|
| <input type="checkbox"/> 1. LEGAL PROPERTY DESCRIPTION (CONTINUED) | <input checked="" type="checkbox"/> 6. STUDY UNDERWAY |
| <input checked="" type="checkbox"/> 2. DETERMINATION TABLE (CONTINUED) | <input type="checkbox"/> 7. FILL RECOMMENDATION |
| <input type="checkbox"/> 3. PORTIONS REMAIN IN THE FLOODWAY | <input type="checkbox"/> 8. PORTIONS REMAIN IN THE SFHA |
| <input type="checkbox"/> 4. INADVERTENT INCLUSION IN THE FLOODWAY | |
| <input type="checkbox"/> 5. V ZONE | |

This document provides the Federal Emergency Management Agency's comment regarding a request for a Conditional Letter of Map Revision based on Fill for the property described above. Using the information submitted and the effective National Flood Insurance Program (NFIP) map, we have determined that the proposed structures on the property would not be located in the SFHA, an area inundated by the flood having a 1-percent chance of being equaled or exceeded in any given year (base flood) if built as proposed. Our final determination will be made upon receipt of a copy of this document, recorded plat maps, and certified as-built information showing the location of the structure(s), the elevation of the lowest adjacent grade to the structure(s), and the lowest floor elevation (including basement/crawl space) for the structure(s). This document is not a final determination; it only provides our comment on the proposed project in relation to the SFHA shown on the effective NFIP map.

This comment document is based on the flood data presently available. The enclosed documents provide additional information regarding this request. If you have any questions about this document, please contact the FEMA Map Assistance Center toll free at (877) 336-2627 (877-FEMA MAP) or by letter addressed to the Federal Emergency Management Agency, P.O. Box 2210, Merrifield, VA 22116-2210.

Matthew B. Miller

Matthew B. Miller, P.E., Chief
Hazards Study Branch
Mitigation Directorate



Federal Emergency Management Agency

Washington, D.C. 20472

CONDITIONAL LETTER OF MAP REVISION BASED ON FILL COMMENT DOCUMENT ATTACHMENT 1 (ADDITIONAL CONSIDERATIONS)

2. DETERMINATION TABLE (CONTINUED)

LOT	BLOCK/SECTION	SUBDIVISION	STREET ADDRESS	OUTCOME WHAT WOULD BE REMOVED FROM THE SFHA	PROPOSED FLOOD ZONE	1% ANNUAL CHANCE FLOOD ELEVATION (NGVD29)	LOWEST ADJACENT GRADE ELEVATION (NGVD29) (Proposed)	LOWEST FLOOR ELEVATION (NGVD29) (Proposed)	LOWEST LOT ELEVATION (NGVD29) (Proposed)
140	—	Valencia Isles, Plat One	—	Structure	B	20.0 feet	21.9 feet	22.4 feet	—
141	—	Valencia Isles, Plat One	—	Structure	B	20.0 feet	21.8 feet	22.3 feet	—
142	—	Valencia Isles, Plat One	—	Structure	B	20.0 feet	21.6 feet	22.1 feet	—
143	—	Valencia Isles, Plat One	—	Structure	B	20.0 feet	21.4 feet	21.9 feet	—
236	—	Valencia Isles, Plat One	—	Structure	B	20.0 feet	21.6 feet	22.1 feet	—
237	—	Valencia Isles, Plat One	—	Structure	B	20.0 feet	21.0 feet	22.4 feet	—
247	—	Valencia Isles, Plat One	—	Structure	B	20.0 feet	21.3 feet	21.8 feet	—
248	—	Valencia Isles, Plat One	—	Structure	B	20.0 feet	21.5 feet	22.0 feet	—
249	—	Valencia Isles, Plat One	—	Structure	B	20.0 feet	21.7 feet	22.2 feet	—
250	—	Valencia Isles, Plat One	—	Structure	B	20.0 feet	21.9 feet	22.4 feet	—
1	—	Valencia Isles, Plat One	—	Structure	B	20.0 feet	21.8 feet	22.3 feet	—
252	—	Valencia Isles, Plat One	—	Structure	B	20.0 feet	21.5 feet	22.0 feet	—
253	—	Valencia Isles, Plat One	—	Structure	B	20.0 feet	21.3 feet	21.8 feet	—
254	—	Valencia Isles, Plat One	—	Structure	B	20.0 feet	21.4 feet	21.9 feet	—
255	—	Valencia Isles, Plat One	—	Structure	B	20.0 feet	21.7 feet	22.2 feet	—
256	—	Valencia Isles, Plat One	—	Structure	B	20.0 feet	21.9 feet	22.4 feet	—
257	—	Valencia Isles, Plat One	—	Structure	B	20.0 feet	22.1 feet	22.6 feet	—
258	—	Valencia Isles, Plat One	—	Structure	B	20.0 feet	22.0 feet	22.5 feet	—
259	—	Valencia Isles, Plat One	—	Structure	B	20.0 feet	21.8 feet	22.3 feet	—
260	—	Valencia Isles, Plat One	—	Structure	B	20.0 feet	21.6 feet	22.1 feet	—
261	—	Valencia Isles, Plat One	—	Structure	B	20.0 feet	21.4 feet	21.9 feet	—
262	—	Valencia Isles, Plat One	—	Structure	B	20.0 feet	21.3 feet	21.8 feet	—
263	—	Valencia Isles, Plat One	—	Structure	B	20.0 feet	21.5 feet	22.0 feet	—
264	—	Valencia Isles, Plat One	—	Structure	B	20.0 feet	21.8 feet	22.3 feet	—
265	—	Valencia Isles, Plat One	—	Structure	B	20.0 feet	22.1 feet	22.6 feet	—
266	—	Valencia Isles, Plat One	—	Structure	B	20.0 feet	22.3 feet	22.8 feet	—

Special Flood Hazard Area (SFHA) – The SFHA is an area that would be inundated by the flood having a 1-percent chance of being equaled or exceeded in any given year (base flood).

This attachment provides additional information regarding this request. If you have any questions about this attachment, please contact the Federal Emergency Management Agency Map Assistance Center toll free at (877) 336-2627 (877-FEMA MAP) or by letter addressed to the Federal Emergency Management Agency, P.O. Box 2210, Merrifield, VA 22118-2210.

Matthew B. Miller

Matthew B. Miller, P.E., Chief
Hazards Study Branch
Mitigation Directorate



Federal Emergency Management Agency
Washington, D.C. 20472

**CONDITIONAL LETTER OF MAP REVISION BASED ON FILL
COMMENT DOCUMENT
ATTACHMENT 1 (ADDITIONAL CONSIDERATIONS)**

2. DETERMINATION TABLE (CONTINUED)

LOT	BLOCK/ SECTION	SUBDIVISION	STREET ADDRESS	OUTCOME WHAT WOULD BE REMOVED FROM THE SFHA	PROPOSED FLOOD ZONE	1% ANNUAL CHANCE FLOOD ELEVATION (NGVD29)	LOWEST ADJACENT GRADE ELEVATION (NGVD29) (Proposed)	LOWEST FLOOR ELEVATION (NGVD29) (Proposed)	LOWEST LOT ELEVATION (NGVD29) (Proposed)
267	—	Valencia Isles, Plat One	—	Structure	B	20.0 feet	22.3 feet	22.8 feet	—
268	—	Valencia Isles, Plat One	—	Structure	B	20.0 feet	22.1 feet	22.6 feet	—
269	—	Valencia Isles, Plat One	—	Structure	B	20.0 feet	21.9 feet	22.4 feet	—
270	—	Valencia Isles, Plat One	—	Structure	B	20.0 feet	21.6 feet	22.1 feet	—
271	—	Valencia Isles, Plat One	—	Structure	B	20.0 feet	22.3 feet	22.8 feet	—
272	—	Valencia Isles, Plat One	—	Structure	B	20.0 feet	21.7 feet	22.1 feet	—
273	—	Valencia Isles, Plat One	—	Structure	B	20.0 feet	21.3 feet	21.8 feet	—
274	—	Valencia Isles, Plat One	—	Structure	B	20.0 feet	21.6 feet	22.1 feet	—
275	—	Valencia Isles, Plat One	—	Structure	B	20.0 feet	22.0 feet	22.5 feet	—
286	—	Valencia Isles, Plat One	—	Structure	B	20.0 feet	22.1 feet	22.6 feet	—
287	—	Valencia Isles, Plat One	—	Structure	B	20.0 feet	21.6 feet	22.1 feet	—
288	—	Valencia Isles, Plat One	—	Structure	B	20.0 feet	21.3 feet	21.8 feet	—
289	—	Valencia Isles, Plat One	—	Structure	B	20.0 feet	21.3 feet	21.8 feet	—
290	—	Valencia Isles, Plat One	—	Structure	B	20.0 feet	21.6 feet	22.1 feet	—
291	—	Valencia Isles, Plat One	—	Structure	B	20.0 feet	21.9 feet	22.4 feet	—
316	—	Valencia Isles, Plat One	—	Structure	B	20.0 feet	21.4 feet	21.9 feet	—
317	—	Valencia Isles, Plat One	—	Structure	B	20.0 feet	21.3 feet	21.8 feet	—
318	—	Valencia Isles, Plat One	—	Structure	B	20.0 feet	21.2 feet	21.7 feet	—
319	—	Valencia Isles, Plat One	—	Structure	B	20.0 feet	21.4 feet	21.9 feet	—
320	—	Valencia Isles, Plat One	—	Structure	B	20.0 feet	21.7 feet	22.2 feet	—
321	—	Valencia Isles, Plat One	—	Structure	B	20.0 feet	22.0 feet	22.5 feet	—
322	—	Valencia Isles, Plat One	—	Structure	B	20.0 feet	22.3 feet	22.8 feet	—
323	—	Valencia Isles, Plat One	—	Structure	B	20.0 feet	22.5 feet	23.0 feet	—
324	—	Valencia Isles, Plat One	—	Structure	B	20.0 feet	22.4 feet	22.9 feet	—
350	—	Valencia Isles, Plat One	—	Structure	B	20.0 feet	21.7 feet	22.2 feet	—
351	—	Valencia Isles, Plat One	—	Structure	B	20.0 feet	21.7 feet	22.2 feet	—

Special Flood Hazard Area (SFHA) - The SFHA is an area that would be inundated by the flood having a 1-percent chance of being equaled or exceeded in any given year (base flood).

This attachment provides additional information regarding this request. If you have any questions about this attachment, please contact the Federal Emergency Management Agency Map Assistance Center toll free at (877) 338-2627 (877-FEMA MAP) or by letter addressed to the Federal Emergency Management Agency, P.O. Box 2210, Merrifield, VA 22116-2210.

Matthew B. Miller

Matthew B. Miller, P.E., Chief
Hazards Study Branch
Mitigation Directorate



Federal Emergency Management Agency

Washington, D.C. 20472

CONDITIONAL LETTER OF MAP REVISION BASED ON FILL COMMENT DOCUMENT

ATTACHMENT 1 (ADDITIONAL CONSIDERATIONS)

2. DETERMINATION TABLE (CONTINUED)

LOT	BLOCK/SECTION	SUBDIVISION	STREET ADDRESS	OUTCOME WHAT WOULD BE REMOVED FROM THE SFHA	PROPOSED FLOOD ZONE	1% ANNUAL CHANCE FLOOD ELEVATION (NGVD29)	LOWEST ADJACENT GRADE ELEVATION (NGVD29) (Proposed)	LOWEST FLOOR ELEVATION (NGVD29) (Proposed)	LOWEST LOT ELEVATION (NGVD29) (Proposed)
359	---	Valencia Isles, (unrecorded)	---	Structure	B	20.0 feet	21.7 feet	22.2 feet	---
360	---	Valencia Isles, (unrecorded)	---	Structure	B	20.0 feet	21.9 feet	22.4 feet	---
361	---	Valencia Isles, (unrecorded)	---	Structure	B	20.0 feet	22.1 feet	22.6 feet	---
362	---	Valencia Isles, (unrecorded)	---	Structure	B	20.0 feet	22.4 feet	22.9 feet	---
363	---	Valencia Isles, (unrecorded)	---	Structure	B	20.0 feet	22.4 feet	22.9 feet	---
364	---	Valencia Isles, (unrecorded)	---	Structure	B	20.0 feet	22.3 feet	22.8 feet	---
365	---	Valencia Isles, (unrecorded)	---	Structure	B	20.0 feet	22.0 feet	22.5 feet	---
368	---	Valencia Isles, (unrecorded)	---	Structure	R	20.0 feet	21.7 feet	22.2 feet	---
367	---	Valencia Isles, (unrecorded)	---	Structure	B	20.0 feet	21.3 feet	21.8 feet	---
368	---	Valencia Isles, (unrecorded)	---	Structure	B	20.0 feet	21.4 feet	21.9 feet	---
369	---	Valencia Isles, (unrecorded)	---	Structure	B	20.0 feet	21.8 feet	22.1 feet	---
370	---	Valencia Isles, (unrecorded)	---	Structure	B	20.0 feet	21.8 feet	22.3 feet	---
371	---	Valencia Isles, (unrecorded)	---	Structure	B	20.0 feet	22.0 feet	22.5 feet	---
372	---	Valencia Isles, (unrecorded)	---	Structure	B	20.0 feet	22.2 feet	22.7 feet	---
373	---	Valencia Isles, (unrecorded)	---	Structure	B	20.0 feet	22.2 feet	22.7 feet	---
374	---	Valencia Isles, (unrecorded)	---	Structure	B	20.0 feet	22.0 feet	22.5 feet	---
375	---	Valencia Isles, (unrecorded)	---	Structure	B	20.0 feet	21.7 feet	22.0 feet	---
392	---	Valencia Isles, (unrecorded)	---	Structure	B	20.0 feet	22.5 feet	23.0 feet	---
393	---	Valencia Isles, (unrecorded)	---	Structure	B	20.0 feet	22.3 feet	22.8 feet	---
394	---	Valencia Isles, (unrecorded)	---	Structure	B	20.0 feet	22.1 feet	22.6 feet	---
395	---	Valencia Isles, (unrecorded)	---	Structure	B	20.0 feet	21.9 feet	22.4 feet	---
396	---	Valencia Isles, (unrecorded)	---	Structure	B	20.0 feet	21.7 feet	22.2 feet	---
397	---	Valencia Isles, (unrecorded)	---	Structure	B	20.0 feet	22.4 feet	22.9 feet	---
398	---	Valencia Isles, (unrecorded)	---	Structure	B	20.0 feet	21.9 feet	22.4 feet	---
399	---	Valencia Isles, (unrecorded)	---	Structure	B	20.0 feet	21.6 feet	22.1 feet	---
400	---	Valencia Isles, (unrecorded)	---	Structure	B	20.0 feet	21.6 feet	22.1 feet	---

Special Flood Hazard Area (SFHA) - The SFHA is an area that would be inundated by the flood having a 1-percent chance of being equaled or exceeded in any given year (base flood).

This attachment provides additional information regarding this request. If you have any questions about this attachment, please contact the Federal Emergency Management Agency Map Assistance Center toll free at (877) 336-2627 (877-FEMA MAP) or by letter addressed to the Federal Emergency Management Agency, P.O. Box 2210, Merrifield, VA 22116-2210.

Matthew B. Miller

Matthew B. Miller, P.E., Chief
 Hazards Study Branch
 Mitigation Directorate



Federal Emergency Management Agency
Washington, D.C. 20472

**CONDITIONAL LETTER OF MAP REVISION BASED ON FILL
COMMENT DOCUMENT
ATTACHMENT 1 (ADDITIONAL CONSIDERATIONS)**

2. DETERMINATION TABLE (CONTINUED)

LOT	BLOCK/ SECTION	SUBDIVISION	STREET ADDRESS	OUTCOME WHAT WOULD BE REMOVED FROM THE SFHA	PROPOSED FLOOD ZONE	1% ANNUAL CHANCE FLOOD ELEVATION (NGVD29)	LOWEST ADJACENT GRADE ELEVATION (NGVD29) (Proposed)	LOWEST FLOOR ELEVATION (NGVD29) (Proposed)	LOWEST LOT ELEVATION (NGVD29) (Proposed)
401	—	Valencia Isles, (unrecorded)	—	Structure	B	20.0 feet	21.9 feet	22.4 feet	—
402	—	Valencia Isles, (unrecorded)	—	Structure	B	20.0 feet	22.4 feet	22.9 feet	—
403	—	Valencia Isles, (unrecorded)	—	Structure	B	20.0 feet	22.0 feet	22.5 feet	—
404	—	Valencia Isles, (unrecorded)	—	Structure	B	20.0 feet	21.7 feet	22.2 feet	—
405	—	Valencia Isles, (unrecorded)	—	Structure	B	20.0 feet	21.4 feet	21.9 feet	—
406	—	Valencia Isles, (unrecorded)	—	Structure	B	20.0 feet	21.6 feet	22.1 feet	—
407	—	Valencia Isles, (unrecorded)	—	Structure	B	20.0 feet	22.0 feet	22.5 feet	—
408	—	Valencia Isles, (unrecorded)	—	Structure	B	20.0 feet	22.2 feet	22.7 feet	—
409	—	Valencia Isles, (unrecorded)	—	Structure	B	20.0 feet	21.9 feet	22.4 feet	—
410	—	Valencia Isles, (unrecorded)	—	Structure	B	20.0 feet	21.6 feet	22.1 feet	—
421	—	Valencia Isles, (unrecorded)	—	Structure	B	20.0 feet	21.7 feet	22.2 feet	—
2	—	Valencia Isles, (unrecorded)	—	Structure	B	20.0 feet	22.0 feet	22.5 feet	—
423	—	Valencia Isles, (unrecorded)	—	Structure	B	20.0 feet	22.3 feet	22.8 feet	—
424	—	Valencia Isles, (unrecorded)	—	Structure	B	20.0 feet	22.3 feet	22.8 feet	—
425	—	Valencia Isles, (unrecorded)	—	Structure	B	20.0 feet	22.3 feet	22.8 feet	—
426	—	Valencia Isles, (unrecorded)	—	Structure	B	20.0 feet	22.0 feet	22.5 feet	—
427	—	Valencia Isles, (unrecorded)	—	Structure	B	20.0 feet	21.8 feet	22.3 feet	—
428	—	Valencia Isles, (unrecorded)	—	Structure	B	20.0 feet	21.6 feet	22.1 feet	—
429	—	Valencia Isles, (unrecorded)	—	Structure	B	20.0 feet	21.3 feet	21.8 feet	—
430	—	Valencia Isles, (unrecorded)	—	Structure	B	20.0 feet	21.3 feet	21.8 feet	—
431	—	Valencia Isles, (unrecorded)	—	Structure	B	20.0 feet	21.6 feet	22.1 feet	—
432	—	Valencia Isles, (unrecorded)	—	Structure	B	20.0 feet	21.9 feet	22.4 feet	—
433	—	Valencia Isles, (unrecorded)	—	Structure	B	20.0 feet	22.0 feet	22.5 feet	—
434	—	Valencia Isles, (unrecorded)	—	Structure	B	20.0 feet	21.9 feet	22.4 feet	—
435	—	Valencia Isles, (unrecorded)	—	Structure	B	20.0 feet	21.6 feet	22.1 feet	—
436	—	Valencia Isles, (unrecorded)	—	Structure	B	20.0 feet	21.4 feet	21.9 feet	—

Special Flood Hazard Area (SFHA) – The SFHA is an area that would be inundated by the flood having a 1-percent chance of being equaled or exceeded in any given year (base flood).

This attachment provides additional information regarding this request. If you have any questions about this attachment, please contact the Federal Emergency Management Agency Map Assistance Center toll free at (877) 336-2627 (877-FEMA MAP) or by letter addressed to the Federal Emergency Management Agency, P.O. Box 2210, Menifield, VA 22116-2210.

Matthew B. Miller

Matthew B. Miller, P.E., Chief
Hazards Study Branch
Mitigation Directorate



Federal Emergency Management Agency

Washington, D.C. 20472

CONDITIONAL LETTER OF MAP REVISION BASED ON FILL COMMENT DOCUMENT ATTACHMENT 1 (ADDITIONAL CONSIDERATIONS)

2. DETERMINATION TABLE (CONTINUED)

LOT	BLOCK/ SECTION	SUBDIVISION	STREET ADDRESS	OUTCOME WHAT WOULD BE REMOVED FROM THE SFHA	PROPOSED FLOOD ZONE	1% ANNUAL CHANCE FLOOD ELEVATION (NGVD29)	LOWEST ADJACENT GRADE ELEVATION (NGVD29) (Proposed)	LOWEST FLOOR ELEVATION (NGVD29) (Proposed)	LOWEST LOT ELEVATION (NGVD29) (Proposed)
437	—	Valencia Isles, (unrecorded)	—	Structure	B	20.0 feet	21.3 feet	21.8 feet	—
438	—	Valencia Isles, (unrecorded)	—	Structure	B	20.0 feet	21.3 feet	21.8 feet	—
439	—	Valencia Isles, (unrecorded)	—	Structure	B	20.0 feet	21.5 feet	22.0 feet	—
440	—	Valencia Isles, (unrecorded)	—	Structure	B	20.0 feet	21.8 feet	22.3 feet	—
441	—	Valencia Isles, (unrecorded)	—	Structure	B	20.0 feet	22.0 feet	22.5 feet	—
442	—	Valencia Isles, (unrecorded)	—	Structure	B	20.0 feet	21.8 feet	22.3 feet	—
443	—	Valencia Isles, (unrecorded)	—	Structure	B	20.0 feet	21.5 feet	22.0 feet	—
444	—	Valencia Isles, (unrecorded)	—	Structure	B	20.0 feet	21.3 feet	21.8 feet	—
445	—	Valencia Isles, (unrecorded)	—	Structure	B	20.0 feet	21.4 feet	21.9 feet	—
446	—	Valencia Isles, (unrecorded)	—	Structure	B	20.0 feet	21.7 feet	22.2 feet	—
447	—	Valencia Isles, (unrecorded)	—	Structure	B	20.0 feet	22.0 feet	22.5 feet	—
448	—	Valencia Isles, (unrecorded)	—	Structure	B	20.0 feet	22.2 feet	22.7 feet	—
449	—	Valencia Isles, (unrecorded)	—	Structure	B	20.0 feet	22.3 feet	22.8 feet	—
450	—	Valencia Isles, (unrecorded)	—	Structure	B	20.0 feet	22.1 feet	22.6 feet	—
451	—	Valencia Isles, (unrecorded)	—	Structure	B	20.0 feet	22.0 feet	22.5 feet	—
452	—	Valencia Isles, (unrecorded)	—	Structure	B	20.0 feet	21.7 feet	22.2 feet	—
453	—	Valencia Isles, (unrecorded)	—	Structure	B	20.0 feet	21.4 feet	21.9 feet	—
454	—	Valencia Isles, (unrecorded)	—	Structure	B	20.0 feet	21.4 feet	21.9 feet	—
455	—	Valencia Isles, (unrecorded)	—	Structure	B	20.0 feet	21.6 feet	22.1 feet	—
456	—	Valencia Isles, (unrecorded)	—	Structure	B	20.0 feet	21.8 feet	22.3 feet	—
457	—	Valencia Isles, (unrecorded)	—	Structure	B	20.0 feet	22.0 feet	22.5 feet	—
458	—	Valencia Isles, (unrecorded)	—	Structure	B	20.0 feet	22.2 feet	22.7 feet	—
459	—	Valencia Isles, (unrecorded)	—	Structure	B	20.0 feet	22.4 feet	22.9 feet	—
460	—	Valencia Isles, (unrecorded)	—	Structure	B	20.0 feet	22.3 feet	22.8 feet	—
461	—	Valencia Isles, (unrecorded)	—	Structure	B	20.0 feet	22.0 feet	22.5 feet	—
462	—	Valencia Isles, (unrecorded)	—	Structure	B	20.0 feet	21.7 feet	22.0 feet	—

Special Flood Hazard Area (SFHA) - The SFHA is an area that would be inundated by the flood having a 1-percent chance of being equaled or exceeded in any given year (base flood).

This attachment provides additional information regarding this request. If you have any questions about this attachment, please contact the Federal Emergency Management Agency Map Assistance Center toll free at (877) 336-2627 (877-FEMA MAP) or by letter addressed to the Federal Emergency Management Agency, P.O. Box 2210, Merrifield, VA 22116-2210.

Matthew D. Miller

Matthew D. Miller, P.E., Chief
Hazards Study Branch
Mitigation Directorate



Federal Emergency Management Agency

Washington, D.C. 20472

CONDITIONAL LETTER OF MAP REVISION BASED ON FILL COMMENT DOCUMENT

ATTACHMENT 1 (ADDITIONAL CONSIDERATIONS)

2. DETERMINATION TABLE (CONTINUED)

LOT	BLOCK/SECTION	SUBDIVISION	STREET ADDRESS	OUTCOME WHAT WOULD BE REMOVED FROM THE SFHA	PROPOSED FLOOD ZONE	1% ANNUAL CHANGE FLOOD ELEVATION (NGVD29)	LOWEST ADJACENT GRADE ELEVATION (NGVD29) (Proposed)	LOWEST FLOOR ELEVATION (NGVD29) (Proposed)	LOWEST LOT ELEVATION (NGVD29) (Proposed)
463	—	Valencia Isles, (unrecorded)	—	Structure	B	20.0 feet	22.0 feet	22.5 feet	—
464	—	Valencia Isles, (unrecorded)	—	Structure	B	20.0 feet	21.6 feet	22.1 feet	—
465	—	Valencia Isles, (unrecorded)	—	Structure	B	20.0 feet	21.5 feet	22.0 feet	—
466	—	Valencia Isles, (unrecorded)	—	Structure	D	20.0 feet	21.6 feet	22.1 feet	—
467	—	Valencia Isles, (unrecorded)	—	Structure	B	20.0 feet	21.9 feet	22.4 feet	—
468	—	Valencia Isles, (unrecorded)	—	Structure	B	20.0 feet	22.0 feet	22.5 feet	—
469	—	Valencia Isles, (unrecorded)	—	Structure	B	20.0 feet	21.8 feet	22.3 feet	—
470	—	Valencia Isles, (unrecorded)	—	Structure	B	20.0 feet	21.8 feet	22.3 feet	—
471	—	Valencia Isles, (unrecorded)	—	Structure	B	20.0 feet	22.0 feet	22.5 feet	—
472	—	Valencia Isles, (unrecorded)	—	Structure	B	20.0 feet	22.0 feet	22.5 feet	—
473	—	Valencia Isles, (unrecorded)	—	Structure	B	20.0 feet	21.7 feet	22.2 feet	—
474	—	Valencia Isles, (unrecorded)	—	Structure	B	20.0 feet	21.4 feet	21.9 feet	—
475	—	Valencia Isles, (unrecorded)	—	Structure	B	20.0 feet	21.3 feet	21.8 feet	—
476	—	Valencia Isles, (unrecorded)	—	Structure	B	20.0 feet	21.5 feet	22.0 feet	—
477	—	Valencia Isles, (unrecorded)	—	Structure	B	20.0 feet	21.8 feet	22.3 feet	—
478	—	Valencia Isles, (unrecorded)	—	Structure	B	20.0 feet	22.1 feet	22.6 feet	—
479	—	Valencia Isles, (unrecorded)	—	Structure	B	20.0 feet	22.1 feet	22.6 feet	—
480	—	Valencia Isles, (unrecorded)	—	Structure	B	20.0 feet	21.6 feet	22.1 feet	—
481	—	Valencia Isles, (unrecorded)	—	Structure	B	20.0 feet	21.4 feet	21.9 feet	—
482	—	Valencia Isles, (unrecorded)	—	Structure	B	20.0 feet	21.8 feet	22.3 feet	—
483	—	Valencia Isles, (unrecorded)	—	Structure	B	20.0 feet	22.4 feet	22.9 feet	—
484	—	Valencia Isles, (unrecorded)	—	Structure	B	20.0 feet	22.2 feet	22.7 feet	—
485	—	Valencia Isles, (unrecorded)	—	Structure	B	20.0 feet	21.9 feet	22.4 feet	—
486	—	Valencia Isles, (unrecorded)	—	Structure	B	20.0 feet	21.6 feet	22.1 feet	—
487	—	Valencia Isles, (unrecorded)	—	Structure	B	20.0 feet	21.6 feet	22.1 feet	—
488	—	Valencia Isles, (unrecorded)	—	Structure	B	20.0 feet	21.7 feet	22.2 feet	—

Special Flood Hazard Area (SFHA) – The SFHA is an area that would be inundated by the flood having a 1-percent chance of being equaled or exceeded in any given year (base flood).

This attachment provides additional information regarding this request. If you have any questions about this attachment, please contact the Federal Emergency Management Agency Map Assistance Center toll free at (877) 336-2627 (877-FEMA MAP) or by letter addressed to the Federal Emergency Management Agency, P.O. Box 2210, Merrifield, VA 22116-2210.

Matthew B. Miller

Matthew B. Miller, P.E., Chief
 Hazards Study Branch
 Mitigation Directorate



Federal Emergency Management Agency

Washington, D.C. 20472

CONDITIONAL LETTER OF MAP REVISION BASED ON FILL COMMENT DOCUMENT ATTACHMENT 1 (ADDITIONAL CONSIDERATIONS)

2. DETERMINATION TABLE (CONTINUED)

LOT	BLOCK/ SECTION	SUBDIVISION	STREET ADDRESS	OUTCOME WHAT WOULD BE REMOVED FROM THE SFHA	PROPOSED FLOOD ZONE	1% ANNUAL CHANCE FLOOD ELEVATION (NGVD29)	LOWEST ADJACENT GRADE ELEVATION (NGVD29) (Proposed)	LOWEST FLOOR ELEVATION (NGVD29) (Proposed)	LOWEST LOT ELEVATION (NGVD29) (Proposed)
489	---	Valencia Isles, (unrecorded)	---	Structure	B	20.0 feet	22.0 feet	22.5 feet	---
490	---	Valencia Isles, (unrecorded)	---	Structure	B	20.0 feet	22.3 feet	22.8 feet	---
491	---	Valencia Isles, (unrecorded)	---	Structure	B	20.0 feet	21.0 feet	21.5 feet	---
492	---	Valencia Isles, (unrecorded)	---	Structure	B	20.0 feet	21.0 feet	21.5 feet	---
493	---	Valencia Isles, (unrecorded)	---	Structure	B	20.0 feet	21.0 feet	21.5 feet	---
494	---	Valencia Isles, (unrecorded)	---	Structure	B	20.0 feet	21.0 feet	21.5 feet	---
495	---	Valencia Isles, (unrecorded)	---	Structure	B	20.0 feet	21.0 feet	21.5 feet	---
496	---	Valencia Isles, (unrecorded)	---	Structure	B	20.0 feet	21.0 feet	21.5 feet	---
497	---	Valencia Isles, (unrecorded)	---	Structure	B	20.0 feet	21.0 feet	21.5 feet	---
498	---	Valencia Isles, (unrecorded)	---	Structure	B	20.0 feet	21.0 feet	21.5 feet	---
499	---	Valencia Isles, (unrecorded)	---	Structure	B	20.0 feet	21.0 feet	21.5 feet	---
500	---	Valencia Isles, (unrecorded)	---	Structure	B	20.0 feet	21.0 feet	21.5 feet	---
501	---	Valencia Isles, (unrecorded)	---	Structure	B	20.0 feet	21.0 feet	21.5 feet	---
502	---	Valencia Isles, (unrecorded)	---	Structure	B	20.0 feet	21.0 feet	21.5 feet	---
503	---	Valencia Isles, (unrecorded)	---	Structure	B	20.0 feet	21.0 feet	21.5 feet	---
504	---	Valencia Isles, (unrecorded)	---	Structure	B	20.0 feet	21.0 feet	21.5 feet	---
505	---	Valencia Isles, (unrecorded)	---	Structure	B	20.0 feet	21.0 feet	21.5 feet	---
506	---	Valencia Isles, (unrecorded)	---	Structure	B	20.0 feet	21.0 feet	21.5 feet	---
507	---	Valencia Isles, (unrecorded)	---	Structure	B	20.0 feet	21.0 feet	21.5 feet	---
508	---	Valencia Isles, (unrecorded)	---	Structure	B	20.0 feet	21.0 feet	21.5 feet	---
509	---	Valencia Isles, (unrecorded)	---	Structure	B	20.0 feet	21.0 feet	21.5 feet	---
510	---	Valencia Isles, (unrecorded)	---	Structure	B	20.0 feet	21.0 feet	21.5 feet	---
511	---	Valencia Isles, (unrecorded)	---	Structure	B	20.0 feet	21.0 feet	21.5 feet	---
512	---	Valencia Isles, (unrecorded)	---	Structure	B	20.0 feet	21.0 feet	21.5 feet	---
513	---	Valencia Isles, (unrecorded)	---	Structure	B	20.0 feet	21.0 feet	21.5 feet	---
514	---	Valencia Isles, (unrecorded)	---	Structure	B	20.0 feet	21.0 feet	21.5 feet	---

Special Flood Hazard Area (SFHA) - The SFHA is an area that would be inundated by the flood having a 1-percent chance of being equaled or exceeded in any given year (base flood).

This attachment provides additional information regarding this request. If you have any questions about this attachment, please contact the Federal Emergency Management Agency Map Assistance Center toll free at (877) 338-2627 (877-FEMA MAP) or by letter addressed to the Federal Emergency Management Agency, P.O. Box 2210, Merrifield, VA 22116-2210.

Matthew B. Miller

Matthew B. Miller, P.E., Chief
Hazards Study Branch
Mitigation Directorate



Federal Emergency Management Agency
Washington, D.C. 20472

**CONDITIONAL LETTER OF MAP REVISION BASED ON FILL
COMMENT DOCUMENT
ATTACHMENT 1 (ADDITIONAL CONSIDERATIONS)**

2. DETERMINATION TABLE (CONTINUED)

LOT	BLOCK/ SECTION	SUBDIVISION	STREET ADDRESS	OUTCOME WHAT WOULD BE REMOVED FROM THE SFHA	PROPOSED FLOOD ZONE	1% ANNUAL CHANCE FLOOD ELEVATION (NGVD29)	LOWEST ADJACENT GRADE ELEVATION (NGVD29) (Proposed)	LOWEST FLOOR ELEVATION (NGVD29) (Proposed)	LOWEST LOT ELEVATION (NGVD29) (Proposed)
541	—	Valencia Isles, (unrecorded)	—	Structure	B	20.0 feet	21.0 feet	21.5 feet	—
542	—	Valencia Isles, (unrecorded)	—	Structure	B	20.0 feet	21.0 feet	21.5 feet	—
543	—	Valencia Isles, (unrecorded)	—	Structure	B	20.0 feet	21.0 feet	21.5 feet	—
544	—	Valencia Isles, (unrecorded)	—	Structure	B	20.0 feet	21.0 feet	21.5 feet	—
545	—	Valencia Isles, (unrecorded)	—	Structure	B	20.0 feet	21.0 feet	21.5 feet	—
546	—	Valencia Isles, (unrecorded)	—	Structure	B	20.0 feet	21.0 feet	21.5 feet	—
547	—	Valencia Isles, (unrecorded)	—	Structure	B	20.0 feet	21.0 feet	21.5 feet	—
548	—	Valencia Isles, (unrecorded)	—	Structure	B	20.0 feet	21.0 feet	21.5 feet	—
549	—	Valencia Isles, (unrecorded)	—	Structure	B	20.0 feet	21.0 feet	21.5 feet	—
550	—	Valencia Isles, (unrecorded)	—	Structure	B	20.0 feet	21.0 feet	21.5 feet	—
551	—	Valencia Isles, (unrecorded)	—	Structure	B	20.0 feet	21.0 feet	21.5 feet	—
552	—	Valencia Isles, (unrecorded)	—	Structure	B	20.0 feet	21.0 feet	21.5 feet	—
553	—	Valencia Isles, (unrecorded)	—	Structure	B	20.0 feet	21.0 feet	21.5 feet	—
554	—	Valencia Isles, (unrecorded)	—	Structure	B	20.0 feet	21.0 feet	21.5 feet	—
555	—	Valencia Isles, (unrecorded)	—	Structure	B	20.0 feet	21.0 feet	21.5 feet	—
556	—	Valencia Isles, (unrecorded)	—	Structure	B	20.0 feet	21.0 feet	21.5 feet	—
557	—	Valencia Isles, (unrecorded)	—	Structure	B	20.0 feet	21.0 feet	21.5 feet	—
558	—	Valencia Isles, (unrecorded)	—	Structure	B	20.0 feet	21.0 feet	21.5 feet	—
559	—	Valencia Isles, (unrecorded)	—	Structure	B	20.0 feet	21.0 feet	21.5 feet	—
560	—	Valencia Isles, (unrecorded)	—	Structure	B	20.0 feet	21.0 feet	21.5 feet	—
561	—	Valencia Isles, (unrecorded)	—	Structure	B	20.0 feet	21.0 feet	21.5 feet	—
562	—	Valencia Isles, (unrecorded)	—	Structure	B	20.0 feet	21.0 feet	21.5 feet	—
563	—	Valencia Isles, (unrecorded)	—	Structure	B	20.0 feet	21.0 feet	21.5 feet	—
564	—	Valencia Isles, (unrecorded)	—	Structure	B	20.0 feet	21.0 feet	21.5 feet	—
565	—	Valencia Isles, (unrecorded)	—	Structure	B	20.0 feet	21.0 feet	21.5 feet	—
566	—	Valencia Isles, (unrecorded)	—	Structure	B	20.0 feet	21.0 feet	21.5 feet	—

Special Flood Hazard Area (SFHA) – The SFHA is an area that would be inundated by the flood having a 1-percent chance of being equaled or exceeded in any given year (base flood).

This attachment provides additional information regarding this request. If you have any questions about this attachment, please contact the Federal Emergency Management Agency Map Assistance Center toll free at (877) 336-2627 (877-FEMA MAP) or by letter addressed to the Federal Emergency Management Agency, P.O. Box 2210, Merrifield, VA 22116-2210.

Matthew B. Miller

Matthew B. Miller, P.E., Chief
Hazards Study Branch
Mitigation Directorate



Federal Emergency Management Agency

Washington, D.C. 20472

CONDITIONAL LETTER OF MAP REVISION BASED ON FILL COMMENT DOCUMENT ATTACHMENT 1 (ADDITIONAL CONSIDERATIONS)

2. DETERMINATION TABLE (CONTINUED)

LOT	BLOCK/ SECTION	SUBDIVISION	STREET ADDRESS	OUTCOME WHAT WOULD BE REMOVED FROM THE SFHA	PROPOSED FLOOD ZONE	1% ANNUAL CHANCE FLOOD ELEVATION (NGVD29)	LOWEST ADJACENT GRADE ELEVATION (NGVD29) (Proposed)	LOWEST FLOOR ELEVATION (NGVD29) (Proposed)	LOWEST LOT ELEVATION (NGVD29) (Proposed)
567	—	Valencia Isles, (unrecorded)	—	Structure	B	20.0 feet	21.0 feet	21.5 feet	—
568	—	Valencia Isles, (unrecorded)	—	Structure	B	20.0 feet	21.0 feet	21.5 feet	—
569	—	Valencia Isles, (unrecorded)	—	Structure	B	20.0 feet	21.0 feet	21.5 feet	—
570	—	Valencia Isles, (unrecorded)	—	Structure	B	20.0 feet	21.0 feet	21.5 feet	—
571	—	Valencia Isles, (unrecorded)	—	Structure	B	20.0 feet	21.0 feet	21.5 feet	—
572	—	Valencia Isles, (unrecorded)	—	Structure	B	20.0 feet	21.0 feet	21.5 feet	—
573	—	Valencia Isles, (unrecorded)	—	Structure	B	20.0 feet	21.0 feet	21.5 feet	—
574	—	Valencia Isles, (unrecorded)	—	Structure	B	20.0 feet	21.0 feet	21.5 feet	—
575	—	Valencia Isles, (unrecorded)	—	Structure	B	20.0 feet	21.0 feet	21.5 feet	—
576	—	Valencia Isles, (unrecorded)	—	Structure	B	20.0 feet	21.0 feet	21.5 feet	—
577	—	Valencia Isles, (unrecorded)	—	Structure	B	20.0 feet	21.0 feet	21.5 feet	—
578	—	Valencia Isles, (unrecorded)	—	Structure	B	20.0 feet	21.0 feet	21.5 feet	—
579	—	Valencia Isles, (unrecorded)	—	Structure	B	20.0 feet	21.0 feet	21.5 feet	—
580	—	Valencia Isles, (unrecorded)	—	Structure	B	20.0 feet	21.0 feet	21.5 feet	—
581	—	Valencia Isles, (unrecorded)	—	Structure	B	20.0 feet	21.0 feet	21.5 feet	—
582	—	Valencia Isles, (unrecorded)	—	Structure	B	20.0 feet	21.0 feet	21.5 feet	—
583	—	Valencia Isles, (unrecorded)	—	Structure	B	20.0 feet	21.0 feet	21.5 feet	—
584	—	Valencia Isles, (unrecorded)	—	Structure	B	20.0 feet	21.0 feet	21.5 feet	—
585	—	Valencia Isles, (unrecorded)	—	Structure	B	20.0 feet	21.0 feet	21.5 feet	—
586	—	Valencia Isles, (unrecorded)	—	Structure	B	20.0 feet	21.0 feet	21.5 feet	—
587	—	Valencia Isles, (unrecorded)	—	Structure	B	20.0 feet	21.0 feet	21.5 feet	—
588	—	Valencia Isles, (unrecorded)	—	Structure	B	20.0 feet	21.0 feet	21.5 feet	—
589	—	Valencia Isles, (unrecorded)	—	Structure	B	20.0 feet	21.0 feet	21.5 feet	—
590	—	Valencia Isles, (unrecorded)	—	Structure	B	20.0 feet	21.0 feet	21.5 feet	—
591	—	Valencia Isles, (unrecorded)	—	Structure	B	20.0 feet	21.0 feet	21.5 feet	—
592	—	Valencia Isles, (unrecorded)	—	Structure	B	20.0 feet	21.0 feet	21.5 feet	—

Special Flood Hazard Area (SFHA) – The SFHA is an area that would be inundated by the flood having a 1-percent chance of being equaled or exceeded in any given year (base flood).

This attachment provides additional information regarding this request. If you have any questions about this attachment, please contact the Federal Emergency Management Agency Map Assistance Center toll free at (877) 336-2627 (877-FEMA MAP) or by letter addressed to the Federal Emergency Management Agency, P.O. Box 2210, Merrifield, VA 22116-2210.

Matthew B. Miller

Matthew B. Miller, P.E., Chief
Hazards Study Branch
Mitigation Directorate



Federal Emergency Management Agency

Washington, D.C. 20472

CONDITIONAL LETTER OF MAP REVISION BASED ON FILL COMMENT DOCUMENT ATTACHMENT 1 (ADDITIONAL CONSIDERATIONS)

2. DETERMINATION TABLE (CONTINUED)

LOT	BLOCK/SECTION	SUBDIVISION	STREET ADDRESS	OUTCOME WHAT WOULD BE REMOVED FROM THE SFHA	PROPOSED FLOOD ZONE	1% ANNUAL CHANCE FLOOD ELEVATION (NGVD29)	LOWEST ADJACENT GRADE ELEVATION (NGVD29) (Proposed)	LOWEST FLOOR ELEVATION (NGVD29) (Proposed)	LOWEST LOT ELEVATION (NGVD29) (Proposed)
593	---	Valencia Isles, (unrecorded)	---	Structure	B	20.0 feet	21.0 feet	21.5 feet	---
594	---	Valencia Isles, (unrecorded)	---	Structure	B	20.0 feet	21.0 feet	21.5 feet	---
595	---	Valencia Isles, (unrecorded)	---	Structure	B	20.0 feet	21.0 feet	21.5 feet	---
596	---	Valencia Isles, (unrecorded)	---	Structure	B	20.0 feet	21.0 feet	21.5 feet	---
597	---	Valencia Isles, (unrecorded)	---	Structure	B	20.0 feet	21.0 feet	21.5 feet	---
598	---	Valencia Isles, (unrecorded)	---	Structure	B	20.0 feet	21.0 feet	21.5 feet	---
599	---	Valencia Isles, (unrecorded)	---	Structure	B	20.0 feet	21.0 feet	21.5 feet	---
600	---	Valencia Isles, (unrecorded)	---	Structure	B	20.0 feet	21.0 feet	21.5 feet	---
601	---	Valencia Isles, (unrecorded)	---	Structure	B	20.0 feet	21.0 feet	21.5 feet	---
602	---	Valencia Isles, (unrecorded)	---	Structure	B	20.0 feet	21.0 feet	21.5 feet	---
603	---	Valencia Isles, (unrecorded)	---	Structure	B	20.0 feet	21.0 feet	21.5 feet	---
604	---	Valencia Isles, (unrecorded)	---	Structure	B	20.0 feet	21.0 feet	21.5 feet	---
605	---	Valencia Isles, (unrecorded)	---	Structure	B	20.0 feet	21.0 feet	21.5 feet	---
606	---	Valencia Isles, (unrecorded)	---	Structure	B	20.0 feet	21.0 feet	21.5 feet	---
607	---	Valencia Isles, (unrecorded)	---	Structure	B	20.0 feet	21.0 feet	21.5 feet	---
608	---	Valencia Isles, (unrecorded)	---	Structure	B	20.0 feet	21.0 feet	21.5 feet	---
609	---	Valencia Isles, (unrecorded)	---	Structure	B	20.0 feet	21.0 feet	21.5 feet	---
610	---	Valencia Isles, (unrecorded)	---	Structure	B	20.0 feet	21.0 feet	21.5 feet	---
611	---	Valencia Isles, (unrecorded)	---	Structure	B	20.0 feet	21.0 feet	21.5 feet	---
612	---	Valencia Isles, (unrecorded)	---	Structure	B	20.0 feet	21.0 feet	21.5 feet	---
613	---	Valencia Isles, (unrecorded)	---	Structure	B	20.0 feet	21.0 feet	21.5 feet	---
614	---	Valencia Isles, (unrecorded)	---	Structure	B	20.0 feet	21.0 feet	21.5 feet	---
615	---	Valencia Isles, (unrecorded)	---	Structure	B	20.0 feet	21.0 feet	21.5 feet	---
616	---	Valencia Isles, (unrecorded)	---	Structure	B	20.0 feet	21.0 feet	21.5 feet	---
617	---	Valencia Isles, (unrecorded)	---	Structure	B	20.0 feet	21.0 feet	21.5 feet	---
618	---	Valencia Isles, (unrecorded)	---	Structure	B	20.0 feet	21.0 feet	21.5 feet	---

Special Flood Hazard Area (SFHA) – The SFHA is an area that would be inundated by the flood having a 1-percent chance of being equaled or exceeded in any given year (base flood).

This attachment provides additional information regarding this request. If you have any questions about this attachment, please contact the Federal Emergency Management Agency Map Assistance Center toll free at (877) 338-2627 (877-FEMA MAP) or by letter addressed to the Federal Emergency Management Agency, P.O. Box 2210, Menfield, VA 22116-2210.

Matthew B. Miller

Matthew B. Miller, P.E., Chief
Hazards Study Branch
Mitigation Directorate



Federal Emergency Management Agency
Washington, D.C. 20472

**CONDITIONAL LETTER OF MAP REVISION BASED ON FILL
COMMENT DOCUMENT
ATTACHMENT 1 (ADDITIONAL CONSIDERATIONS)**

2. DETERMINATION TABLE (CONTINUED)

LOT	BLOCK/ SECTION	SUBDIVISION	STREET ADDRESS	OUTCOME WHAT WOULD BE REMOVED FROM THE SFHA	PROPOSED FLOOD ZONE	1% ANNUAL CHANCE FLOOD ELEVATION (NGVD29)	LOWEST ADJACENT GRADE ELEVATION (NGVD29) (Proposed)	LOWEST FLOOR ELEVATION (NGVD29) (Proposed)	LOWEST LOT ELEVATION (NGVD29) (Proposed)
619	—	Valencia Isles, (unrecorded)	—	Structure	B	20.0 feet	21.0 feet	21.5 feet	—
620	—	Valencia Isles, (unrecorded)	—	Structure	B	20.0 feet	21.0 feet	21.5 feet	—
621	—	Valencia Isles, (unrecorded)	—	Structure	B	20.0 feet	21.0 feet	21.5 feet	—
022	—	Valencia Isles, (unrecorded)	—	Structure	B	20.0 feet	21.0 feet	21.5 feet	—
623	—	Valencia Isles, (unrecorded)	—	Structure	B	20.0 feet	21.0 feet	21.5 feet	—
624	—	Valencia Isles, (unrecorded)	—	Structure	B	20.0 feet	21.0 feet	21.5 feet	—
625	—	Valencia Isles, (unrecorded)	—	Structure	B	20.0 feet	21.0 feet	21.5 feet	—
626	—	Valencia Isles, (unrecorded)	—	Structure	B	20.0 feet	21.0 feet	21.5 feet	—
627	—	Valencia Isles, (unrecorded)	—	Structure	B	20.0 feet	21.0 feet	21.5 feet	—
628	—	Valencia Isles, (unrecorded)	—	Structure	B	20.0 feet	21.0 feet	21.5 feet	—
629	—	Valencia Isles, (unrecorded)	—	Structure	B	20.0 feet	21.0 feet	21.5 feet	—
30	—	Valencia Isles, (unrecorded)	—	Structure	B	20.0 feet	21.0 feet	21.5 feet	—
631	—	Valencia Isles, (unrecorded)	—	Structure	B	20.0 feet	21.0 feet	21.5 feet	—
632	—	Valencia Isles, (unrecorded)	—	Structure	B	20.0 feet	21.0 feet	21.5 feet	—
633	—	Valencia Isles, (unrecorded)	—	Structure	B	20.0 feet	21.0 feet	21.5 feet	—
634	—	Valencia Isles, (unrecorded)	—	Structure	B	20.0 feet	21.0 feet	21.5 feet	—
635	—	Valencia Isles, (unrecorded)	—	Structure	B	20.0 feet	21.0 feet	21.5 feet	—
636	—	Valencia Isles, (unrecorded)	—	Structure	B	20.0 feet	21.0 feet	21.5 feet	—
637	—	Valencia Isles, (unrecorded)	—	Structure	B	20.0 feet	21.0 feet	21.5 feet	—
638	—	Valencia Isles, (unrecorded)	—	Structure	B	20.0 feet	21.0 feet	21.5 feet	—
639	—	Valencia Isles, (unrecorded)	—	Structure	B	20.0 feet	21.0 feet	21.5 feet	—
640	—	Valencia Isles, (unrecorded)	—	Structure	B	20.0 feet	21.0 feet	21.5 feet	—
641	—	Valencia Isles, (unrecorded)	—	Structure	B	20.0 feet	21.0 feet	21.5 feet	—
642	—	Valencia Isles, (unrecorded)	—	Structure	B	20.0 feet	21.0 feet	21.5 feet	—
643	—	Valencia Isles, (unrecorded)	—	Structure	B	20.0 feet	21.0 feet	21.5 feet	—
644	—	Valencia Isles, (unrecorded)	—	Structure	B	20.0 feet	21.0 feet	21.5 feet	—

Special Flood Hazard Area (SFHA) – The SFHA is an area that would be inundated by the flood having a 1-percent chance of being equaled or exceeded in any given year (base flood).

This attachment provides additional information regarding this request. If you have any questions about this attachment, please contact the Federal Emergency Management Agency Map Assistance Center toll free at (877) 336-2627 (877-FEMA MAP) or by letter addressed to the Federal Emergency Management Agency, P.O. Box 2210, Merrifield, VA 22116-2210.

Matthew B. Miller

Matthew B. Miller, P.E., Chief
Hazards Study Branch
Mitigation Directorate



Federal Emergency Management Agency

Washington, D.C. 20472

CONDITIONAL LETTER OF MAP REVISION BASED ON FILL COMMENT DOCUMENT ATTACHMENT 1 (ADDITIONAL CONSIDERATIONS)

2. DETERMINATION TABLE (CONTINUED)

LOT	BLOCK/ SECTION	SUBDIVISION	STREET ADDRESS	OUTCOME WHAT WOULD BE REMOVED FROM THE SFHA	PROPOSED FLOOD ZONE	1% ANNUAL CHANCE FLOOD ELEVATION (NGVD29)	LOWEST ADJACENT GRADE ELEVATION (NGVD29) (Proposed)	LOWEST FLOOR ELEVATION (NGVD29) (Proposed)	LOWEST LOT ELEVATION (NGVD29) (Proposed)
645	—	Valencia Isles, (unrecorded)	—	Structure	B	20.0 feet	21.0 feet	21.5 feet	—
646	—	Valencia Isles, (unrecorded)	—	Structure	B	20.0 feet	21.0 feet	21.5 feet	—
647	—	Valencia Isles, (unrecorded)	—	Structure	B	20.0 feet	21.0 feet	21.5 feet	—
648	—	Valencia Isles, (unrecorded)	—	Structure	B	20.0 feet	21.0 feet	21.5 feet	—
649	—	Valencia Isles, (unrecorded)	—	Structure	B	20.0 feet	21.0 feet	21.5 feet	—
650	—	Valencia Isles, (unrecorded)	—	Structure	B	20.0 feet	21.0 feet	21.5 feet	—
651	—	Valencia Isles, (unrecorded)	—	Structure	B	20.0 feet	21.0 feet	21.5 feet	—
652	—	Valencia Isles, (unrecorded)	—	Structure	B	20.0 feet	21.0 feet	21.5 feet	—
653	—	Valencia Isles, (unrecorded)	—	Structure	B	20.0 feet	21.0 feet	21.5 feet	—
654	—	Valencia Isles, (unrecorded)	—	Structure	B	20.0 feet	21.0 feet	21.5 feet	—
655	—	Valencia Isles, (unrecorded)	—	Structure	B	20.0 feet	21.0 feet	21.5 feet	—
656	—	Valencia Isles, (unrecorded)	—	Structure	B	20.0 feet	21.0 feet	21.5 feet	—
657	—	Valencia Isles, (unrecorded)	—	Structure	B	20.0 feet	21.0 feet	21.5 feet	—
658	—	Valencia Isles, (unrecorded)	—	Structure	B	20.0 feet	21.0 feet	21.5 feet	—
659	—	Valencia Isles, (unrecorded)	—	Structure	B	20.0 feet	21.0 feet	21.5 feet	—
660	—	Valencia Isles, (unrecorded)	—	Structure	B	20.0 feet	21.0 feet	21.5 feet	—
661	—	Valencia Isles, (unrecorded)	—	Structure	B	20.0 feet	21.0 feet	21.5 feet	—
662	—	Valencia Isles, (unrecorded)	—	Structure	B	20.0 feet	21.0 feet	21.5 feet	—
663	—	Valencia Isles, (unrecorded)	—	Structure	B	20.0 feet	21.0 feet	21.5 feet	—
664	—	Valencia Isles, (unrecorded)	—	Structure	R	20.0 feet	21.0 feet	21.5 feet	—
665	—	Valencia Isles, (unrecorded)	—	Structure	B	20.0 feet	21.0 feet	21.5 feet	—
666	—	Valencia Isles, (unrecorded)	—	Structure	B	20.0 feet	21.0 feet	21.5 feet	—
667	—	Valencia Isles, (unrecorded)	—	Structure	B	20.0 feet	21.0 feet	21.5 feet	—
668	—	Valencia Isles, (unrecorded)	—	Structure	B	20.0 feet	21.0 feet	21.5 feet	—
669	—	Valencia Isles, (unrecorded)	—	Structure	B	20.0 feet	21.0 feet	21.5 feet	—
670	—	Valencia Isles, (unrecorded)	—	Structure	B	20.0 feet	21.0 feet	21.5 feet	—
671	—	Valencia Isles, (unrecorded)	—	Structure	B	20.0 feet	21.0 feet	21.5 feet	—

Special Flood Hazard Area (SFHA) – The SFHA is an area that would be inundated by the flood having a 1-percent chance of being equaled or exceeded in any given year (base flood).

This attachment provides additional information regarding this request. If you have any questions about this attachment, please contact the Federal Emergency Management Agency Map Assistance Center toll free at (877) 336-2627 (877-FEMA MAP) or by letter addressed to the Federal Emergency Management Agency, P.O. Box 2210, Merrifield, VA 22116-2210.

Matthew B. Miller, P.E., Chief
Hazards Study Branch
Mitigation Directorate



Federal Emergency Management Agency

Washington, D.C. 20472

CONDITIONAL LETTER OF MAP REVISION BASED ON FILL COMMENT DOCUMENT

ATTACHMENT 1 (ADDITIONAL CONSIDERATIONS)

2. DETERMINATION TABLE (CONTINUED)

LOT	BLOCK/ SECTION	SUBDIVISION	STREET ADDRESS	OUTCOME WHAT WOULD BE REMOVED FROM THE SFHA	PROPOSED FLOOD ZONE	1% ANNUAL CHANCE FLOOD ELEVATION (NGVD29)	LOWEST ADJACENT GRADE ELEVATION (NGVD29) (Proposed)	LOWEST FLOOR ELEVATION (NGVD29) (Proposed)	LOWEST LOT ELEVATION (NGVD29) (Proposed)
672	—	Valencia Isles, (unrecorded)	—	Structure	B	20.0 feet	21.0 feet	21.5 feet	—
673	—	Valencia Isles, (unrecorded)	—	Structure	B	20.0 feet	21.0 feet	21.5 feet	—
674	—	Valencia Isles, (unrecorded)	—	Structure	B	20.0 feet	21.0 feet	21.5 feet	—
675	—	Valencia Isles, (unrecorded)	—	Structure	B	20.0 feet	21.0 feet	21.5 feet	—
676	—	Valencia Isles, (unrecorded)	—	Structure	B	20.0 feet	21.0 feet	21.5 feet	—
677	—	Valencia Isles, (unrecorded)	—	Structure	B	20.0 feet	21.0 feet	21.5 feet	—
678	—	Valencia Isles, (unrecorded)	—	Structure	B	20.0 feet	21.0 feet	21.5 feet	—
679	—	Valencia Isles, (unrecorded)	—	Structure	B	20.0 feet	21.0 feet	21.5 feet	—
680	—	Valencia Isles, (unrecorded)	—	Structure	B	20.0 feet	21.0 feet	21.5 feet	—
681	—	Valencia Isles, (unrecorded)	—	Structure	B	20.0 feet	21.0 feet	21.5 feet	—
706	—	Valencia Isles, (unrecorded)	—	Structure	B	20.0 feet	21.0 feet	21.5 feet	—
707	—	Valencia Isles, (unrecorded)	—	Structure	R	20.0 feet	21.0 feet	21.5 feet	—
708	—	Valencia Isles, (unrecorded)	—	Structure	B	20.0 feet	21.0 feet	21.5 feet	—
709	—	Valencia Isles, (unrecorded)	—	Structure	B	20.0 feet	21.0 feet	21.5 feet	—
710	—	Valencia Isles, (unrecorded)	—	Structure	B	20.0 feet	21.0 feet	21.5 feet	—
711	—	Valencia Isles, (unrecorded)	—	Structure	B	20.0 feet	21.0 feet	21.5 feet	—
712	—	Valencia Isles, (unrecorded)	—	Structure	B	20.0 feet	21.0 feet	21.5 feet	—
713	—	Valencia Isles, (unrecorded)	—	Structure	B	20.0 feet	21.0 feet	21.5 feet	—
714	—	Valencia Isles, (unrecorded)	—	Structure	B	20.0 feet	21.0 feet	21.5 feet	—
715	—	Valencia Isles, (unrecorded)	—	Structure	R	20.0 feet	21.0 feet	21.5 feet	—
716	—	Valencia Isles, (unrecorded)	—	Structure	B	20.0 feet	21.0 feet	21.5 feet	—
717	—	Valencia Isles, (unrecorded)	—	Structure	B	20.0 feet	21.0 feet	21.5 feet	—
718	—	Valencia Isles, (unrecorded)	—	Structure	B	20.0 feet	21.0 feet	21.5 feet	—
719	—	Valencia Isles, (unrecorded)	—	Structure	B	20.0 feet	21.0 feet	21.5 feet	—
720	—	Valencia Isles, (unrecorded)	—	Structure	B	20.0 feet	21.0 feet	21.5 feet	—
721	—	Valencia Isles, (unrecorded)	—	Structure	B	20.0 feet	21.0 feet	21.5 feet	—

Special Flood Hazard Area (SFHA) – The SFHA is an area that would be inundated by the flood having a 1-percent chance of being equaled or exceeded in any given year (base flood).

This attachment provides additional information regarding this request. If you have any questions about this attachment, please contact the Federal Emergency Management Agency Map Assistance Center toll free at (877) 336-2627 (877-FEMA MAP) or by letter addressed to the Federal Emergency Management Agency, P.O. Box 2210, Merrifield, VA 22116-2210.

Matthew B. Millor

Matthew B. Millor, P.E., Chief
Hazards Study Branch
Mitigation Directorate



Federal Emergency Management Agency

Washington, D.C. 20472

CONDITIONAL LETTER OF MAP REVISION BASED ON FILL COMMENT DOCUMENT

ATTACHMENT 1 (ADDITIONAL CONSIDERATIONS)

2. DETERMINATION TABLE (CONTINUED)

LOT	BLOCK/SECTION	SUBDIVISION	STREET ADDRESS	OUTCOME WHAT WOULD BE REMOVED FROM THE SFHA	PROPOSED FLOOD ZONE	1% ANNUAL CHANGE FLOOD ELEVATION (NGVD29)	LOWEST ADJACENT GRADE ELEVATION (NGVD29) (Proposed)	LOWEST FLOOR ELEVATION (NGVD29) (Proposed)	LOWEST LOT ELEVATION (NGVD29) (Proposed)
722	---	Valencia Isles, (unrecorded)	---	Structure	B	20.0 feet	21.0 feet	21.5 feet	---
723	---	Valencia Isles, (unrecorded)	---	Structure	B	20.0 feet	21.0 feet	21.5 feet	---
724	---	Valencia Isles, (unrecorded)	---	Structure	B	20.0 feet	21.0 feet	21.5 feet	---
725	---	Valencia Isles, (unrecorded)	---	Structure	B	20.0 feet	21.0 feet	21.5 feet	---
726	---	Valencia Isles, (unrecorded)	---	Structure	B	20.0 feet	21.0 feet	21.5 feet	---
727	---	Valencia Isles, (unrecorded)	---	Structure	B	20.0 feet	21.0 feet	21.5 feet	---
728	---	Valencia Isles, (unrecorded)	---	Structure	B	20.0 feet	21.0 feet	21.5 feet	---
729	---	Valencia Isles, (unrecorded)	---	Structure	B	20.0 feet	21.0 feet	21.5 feet	---
730	---	Valencia Isles, (unrecorded)	---	Structure	B	20.0 feet	21.0 feet	21.5 feet	---
731	---	Valencia Isles, (unrecorded)	---	Structure	B	20.0 feet	21.0 feet	21.5 feet	---
732	---	Valencia Isles, (unrecorded)	---	Structure	B	20.0 feet	21.0 feet	21.5 feet	---
733	---	Valencia Isles, (unrecorded)	---	Structure	B	20.0 feet	21.0 feet	21.5 feet	---
734	---	Valencia Isles, (unrecorded)	---	Structure	B	20.0 feet	21.0 feet	21.5 feet	---
735	---	Valencia Isles, (unrecorded)	---	Structure	B	20.0 feet	21.0 feet	21.5 feet	---
736	---	Valencia Isles, (unrecorded)	---	Structure	B	20.0 feet	21.0 feet	21.5 feet	---
737	---	Valencia Isles, (unrecorded)	---	Structure	B	20.0 feet	21.0 feet	21.5 feet	---
738	---	Valencia Isles, (unrecorded)	---	Structure	B	20.0 feet	21.0 feet	21.5 feet	---
739	---	Valencia Isles, (unrecorded)	---	Structure	B	20.0 feet	21.0 feet	21.5 feet	---
740	---	Valencia Isles, (unrecorded)	---	Structure	B	20.0 feet	21.0 feet	21.5 feet	---
741	---	Valencia Isles, (unrecorded)	---	Structure	B	20.0 feet	21.0 feet	21.5 feet	---
742	---	Valencia Isles, (unrecorded)	---	Structure	B	20.0 feet	21.0 feet	21.5 feet	---
743	---	Valencia Isles, (unrecorded)	---	Structure	B	20.0 feet	21.0 feet	21.5 feet	---
744	---	Valencia Isles, (unrecorded)	---	Structure	B	20.0 feet	21.0 feet	21.5 feet	---
745	---	Valencia Isles, (unrecorded)	---	Structure	B	20.0 feet	21.0 feet	21.5 feet	---
746	---	Valencia Isles, (unrecorded)	---	Structure	B	20.0 feet	21.0 feet	21.5 feet	---
747	---	Valencia Isles, (unrecorded)	---	Structure	B	20.0 feet	21.0 feet	21.5 feet	---

Special Flood Hazard Area (SFHA) - The SFHA is an area that would be inundated by the flood having a 1-percent chance of being equaled or exceeded in any given year (base flood).

This attachment provides additional information regarding this request. If you have any questions about this attachment, please contact the Federal Emergency Management Agency Map Assistance Center toll free at (877) 338-2527 (877-FEMA MAP) or by letter addressed to the Federal Emergency Management Agency, P.O. Box 2210, Merrifield, VA 22116-2210.

Matthew B. Miller

Matthew B. Miller, P.E., Chief
 Hazards Study Branch
 Mitigation Directorate



Federal Emergency Management Agency

Washington, D.C. 20472

CONDITIONAL LETTER OF MAP REVISION BASED ON FILL COMMENT DOCUMENT ATTACHMENT 1 (ADDITIONAL CONSIDERATIONS)

2. DETERMINATION TABLE (CONTINUED)

LOT	BLOCK/ SECTION	SUBDIVISION	STREET ADDRESS	OUTCOME WHAT WOULD BE REMOVED FROM THE SFHA	PROPOSED FLOOD ZONE	1% ANNUAL CHANCE FLOOD ELEVATION (NGVD29)	LOWEST ADJACENT GRADE ELEVATION (NGVD29) (Proposed)	LOWEST FLOOR ELEVATION (NGVD29) (Proposed)	LOWEST LOT ELEVATION (NGVD29) (Proposed)
748	---	Valencia Isles, (unrecorded)	---	Structure	B	20.0 feet	21.0 feet	21.5 feet	---
749	---	Valencia Isles, (unrecorded)	---	Structure	B	20.0 feet	21.0 feet	21.5 feet	---
750	---	Valencia Isles, (unrecorded)	---	Structure	B	20.0 feet	21.0 feet	21.5 feet	---
751	---	Valencia Isles, (unrecorded)	---	Structure	B	20.0 feet	21.0 feet	21.5 feet	---
752	---	Valencia Isles, (unrecorded)	---	Structure	B	20.0 feet	21.0 feet	21.5 feet	---
753	---	Valencia Isles, (unrecorded)	---	Structure	B	20.0 feet	21.0 feet	21.5 feet	---
754	---	Valencia Isles, (unrecorded)	---	Structure	B	20.0 feet	21.0 feet	21.5 feet	---
755	---	Valencia Isles, (unrecorded)	---	Structure	B	20.0 feet	21.0 feet	21.5 feet	---
756	---	Valencia Isles, (unrecorded)	---	Structure	B	20.0 feet	21.0 feet	21.5 feet	---
757	---	Valencia Isles, (unrecorded)	---	Structure	B	20.0 feet	21.0 feet	21.5 feet	---
758	---	Valencia Isles, (unrecorded)	---	Structure	B	20.0 feet	21.0 feet	21.5 feet	---
759	---	Valencia Isles, (unrecorded)	---	Structure	B	20.0 feet	21.0 feet	21.5 feet	---
760	---	Valencia Isles, (unrecorded)	---	Structure	B	20.0 feet	21.0 feet	21.5 feet	---
761	---	Valencia Isles, (unrecorded)	---	Structure	B	20.0 feet	21.0 feet	21.5 feet	---
762	---	Valencia Isles, (unrecorded)	---	Structure	B	20.0 feet	21.0 feet	21.5 feet	---
763	---	Valencia Isles, (unrecorded)	---	Structure	B	20.0 feet	21.0 feet	21.5 feet	---
764	---	Valencia Isles, (unrecorded)	---	Structure	B	20.0 feet	21.0 feet	21.5 feet	---
765	---	Valencia Isles, (unrecorded)	---	Structure	B	20.0 feet	21.0 feet	21.5 feet	---
766	---	Valencia Isles, (unrecorded)	---	Structure	B	20.0 feet	21.0 feet	21.5 feet	---
767	---	Valencia Isles, (unrecorded)	---	Structure	B	20.0 feet	21.0 feet	21.5 feet	---
768	---	Valencia Isles, (unrecorded)	---	Structure	B	20.0 feet	21.0 feet	21.5 feet	---
769	---	Valencia Isles, (unrecorded)	---	Structure	B	20.0 feet	21.0 feet	21.5 feet	---
770	---	Valencia Isles, (unrecorded)	---	Structure	B	20.0 feet	21.0 feet	21.5 feet	---
771	---	Valencia Isles, (unrecorded)	---	Structure	B	20.0 feet	21.0 feet	21.5 feet	---
772	---	Valencia Isles, (unrecorded)	---	Structure	B	20.0 feet	21.0 feet	21.5 feet	---
773	---	Valencia Isles, (unrecorded)	---	Structure	B	20.0 feet	21.0 feet	21.5 feet	---

Special Flood Hazard Area (SFHA) – The SFHA is an area that would be inundated by the flood having a 1-percent chance of being equaled or exceeded in any given year (base flood).

This attachment provides additional information regarding this request. If you have any questions about this attachment, please contact the Federal Emergency Management Agency Map Assistance Center toll free at (877) 336-2627 (877-FEMA MAP) or by letter addressed to the Federal Emergency Management Agency, P.O. Box 2210, Merrifield, VA 22118-2210.

Matthew D. Miller, P.E., Chief
Hazards Study Branch
Mitigation Directorate



Federal Emergency Management Agency

Washington, D.C. 20472

CONDITIONAL LETTER OF MAP REVISION BASED ON FILL COMMENT DOCUMENT ATTACHMENT 1 (ADDITIONAL CONSIDERATIONS)

2. DETERMINATION TABLE (CONTINUED)

LOT	BLOCK/SECTION	SUBDIVISION	STREET ADDRESS	OUTCOME WHAT WOULD BE REMOVED FROM THE SFHA	PROPOSED FLOOD ZONE	1% ANNUAL CHANCE FLOOD ELEVATION (NGVD29)	LOWEST ADJACENT GRADE ELEVATION (NGVD29) (Proposed)	LOWEST FLOOR ELEVATION (NGVD29) (Proposed)	LOWEST LOT ELEVATION (NGVD29) (Proposed)
774	—	Valencia Isles, (unrecorded)	—	Structure	B	20.0 feet	21.0 feet	21.5 feet	—
775	—	Valencia Isles, (unrecorded)	—	Structure	B	20.0 feet	21.0 feet	21.5 feet	—
776	—	Valencia Isles, (unrecorded)	—	Structure	B	20.0 feet	21.0 feet	21.5 feet	—
777	—	Valencia Isles, (unrecorded)	—	Structure	B	20.0 feet	21.0 feet	21.5 feet	—
778	—	Valencia Isles, (unrecorded)	—	Structure	B	20.0 feet	21.0 feet	21.5 feet	—
779	—	Valencia Isles, (unrecorded)	—	Structure	B	20.0 feet	21.0 feet	21.5 feet	—
780	—	Valencia Isles, (unrecorded)	—	Structure	B	20.0 feet	21.0 feet	21.5 feet	—
781	—	Valencia Isles, (unrecorded)	—	Structure	B	20.0 feet	21.0 feet	21.5 feet	—
782	—	Valencia Isles, (unrecorded)	—	Structure	B	20.0 feet	21.0 feet	21.5 feet	—
783	—	Valencia Isles, (unrecorded)	—	Structure	B	20.0 feet	21.0 feet	21.5 feet	—
784	—	Valencia Isles, (unrecorded)	—	Structure	B	20.0 feet	21.0 feet	21.5 feet	—
785	—	Valencia Isles, (unrecorded)	—	Structure	B	20.0 feet	21.0 feet	21.5 feet	—
786	—	Valencia Isles, (unrecorded)	—	Structure	B	20.0 feet	21.0 feet	21.5 feet	—
787	—	Valencia Isles, (unrecorded)	—	Structure	B	20.0 feet	21.0 feet	21.5 feet	—
788	—	Valencia Isles, (unrecorded)	—	Structure	B	20.0 feet	21.0 feet	21.5 feet	—
789	—	Valencia Isles, (unrecorded)	—	Structure	B	20.0 feet	21.0 feet	21.5 feet	—
790	—	Valencia Isles, (unrecorded)	—	Structure	B	20.0 feet	21.0 feet	21.5 feet	—
791	—	Valencia Isles, (unrecorded)	—	Structure	B	20.0 feet	21.0 feet	21.5 feet	—
792	—	Valencia Isles, (unrecorded)	—	Structure	B	20.0 feet	21.0 feet	21.5 feet	—
793	—	Valencia Isles, (unrecorded)	—	Structure	B	20.0 feet	21.0 feet	21.5 feet	—
794	—	Valencia Isles, (unrecorded)	—	Structure	B	20.0 feet	21.0 feet	21.5 feet	—
795	—	Valencia Isles, (unrecorded)	—	Structure	B	20.0 feet	21.0 feet	21.5 feet	—
796	—	Valencia Isles, (unrecorded)	—	Structure	B	20.0 feet	21.0 feet	21.5 feet	—
797	—	Valencia Isles, (unrecorded)	—	Structure	B	20.0 feet	21.0 feet	21.5 feet	—
798	—	Valencia Isles, (unrecorded)	—	Structure	B	20.0 feet	21.0 feet	21.5 feet	—
799	—	Valencia Isles, (unrecorded)	—	Structure	B	20.0 feet	21.0 feet	21.5 feet	—

Special Flood Hazard Area (SFHA) - The SFHA is an area that would be inundated by the flood having a 1-percent chance of being equaled or exceeded in any given year (base flood).

This attachment provides additional information regarding this request. If you have any questions about this attachment, please contact the Federal Emergency Management Agency Map Assistance Center toll free at (877) 336-2627 (877-FEMA MAP) or by letter addressed to the Federal Emergency Management Agency, P.O. Box 2210, Merrifield, VA 22116-2210.

Matthew D. Miller

Matthew D. Miller, P.E., Chief
Hazards Study Branch
Mitigation Directorate



Federal Emergency Management Agency

Washington, D.C. 20472

CONDITIONAL LETTER OF MAP REVISION BASED ON FILL COMMENT DOCUMENT ATTACHMENT 1 (ADDITIONAL CONSIDERATIONS)

2. DETERMINATION TABLE (CONTINUED)

LOT	BLOCK/SECTION	SUBDIVISION	STREET ADDRESS	OUTCOME WHAT WOULD BE REMOVED FROM THE SFHA	PROPOSED FLOOD ZONE	1% ANNUAL CHANCE FLOOD ELEVATION (NGVD29)	LOWEST ADJACENT GRADE ELEVATION (NGVD29) (Proposed)	LOWEST FLOOR ELEVATION (NGVD29) (Proposed)	LOWEST LOT ELEVATION (NGVD29) (Proposed)
800	---	Valencia Isles, (unrecorded)	---	Structure	B	20.0 feet	21.0 feet	21.5 feet	---
801	---	Valencia Isles, (unrecorded)	---	Structure	B	20.0 feet	21.0 feet	21.5 feet	---
802	---	Valencia Isles, (unrecorded)	---	Structure	B	20.0 feet	21.0 feet	21.5 feet	---
803	---	Valencia Isles, (unrecorded)	---	Structure	B	20.0 feet	21.0 feet	21.5 feet	---
804	---	Valencia Isles, (unrecorded)	---	Structure	B	20.0 feet	21.0 feet	21.5 feet	---
805	---	Valencia Isles, (unrecorded)	---	Structure	B	20.0 feet	21.0 feet	21.5 feet	---
806	---	Valencia Isles, (unrecorded)	---	Structure	B	20.0 feet	21.0 feet	21.5 feet	---
807	---	Valencia Isles, (unrecorded)	---	Structure	B	20.0 feet	21.0 feet	21.5 feet	---
808	---	Valencia Isles, (unrecorded)	---	Structure	B	20.0 feet	21.0 feet	21.5 feet	---
809	---	Valencia Isles, (unrecorded)	---	Structure	B	20.0 feet	21.0 feet	21.5 feet	---
810	---	Valencia Isles, (unrecorded)	---	Structure	B	20.0 feet	21.0 feet	21.5 feet	---
811	---	Valencia Isles, (unrecorded)	---	Structure	B	20.0 feet	21.0 feet	21.5 feet	---
812	---	Valencia Isles, (unrecorded)	---	Structure	B	20.0 feet	21.0 feet	21.5 feet	---
813	---	Valencia Isles, (unrecorded)	---	Structure	B	20.0 feet	21.0 feet	21.5 feet	---
814	---	Valencia Isles, (unrecorded)	---	Structure	B	20.0 feet	21.0 feet	21.5 feet	---
815	---	Valencia Isles, (unrecorded)	---	Structure	B	20.0 feet	21.0 feet	21.5 feet	---
816	---	Valencia Isles, (unrecorded)	---	Structure	B	20.0 feet	21.0 feet	21.5 feet	---
817	---	Valencia Isles, (unrecorded)	---	Structure	B	20.0 feet	21.0 feet	21.5 feet	---
818	---	Valencia Isles, (unrecorded)	---	Structure	B	20.0 feet	21.0 feet	21.5 feet	---
819	---	Valencia Isles, (unrecorded)	---	Structure	B	20.0 feet	21.0 feet	21.5 feet	---
820	---	Valencia Isles, (unrecorded)	---	Structure	B	20.0 feet	21.0 feet	21.5 feet	---
821	---	Valencia Isles, (unrecorded)	---	Structure	B	20.0 feet	21.0 feet	21.5 feet	---
822	---	Valencia Isles, (unrecorded)	---	Structure	B	20.0 feet	21.0 feet	21.5 feet	---
823	---	Valencia Isles, (unrecorded)	---	Structure	B	20.0 feet	21.0 feet	21.5 feet	---
824	---	Valencia Isles, (unrecorded)	---	Structure	B	20.0 feet	21.0 feet	21.5 feet	---
825	---	Valencia Isles, (unrecorded)	---	Structure	B	20.0 feet	21.0 feet	21.5 feet	---

Special Flood Hazard Area (SFHA) – The SFHA is an area that would be inundated by the flood having a 1-percent chance of being equaled or exceeded in any given year (base flood).

This attachment provides additional information regarding this request. If you have any questions about this attachment, please contact the Federal Emergency Management Agency Map Assistance Center toll free at (877) 336-2627 (877-FEMA MAP) or by letter addressed to the Federal Emergency Management Agency, P.O. Box 2210, Merrifield, VA 22116-2210.

Matthew B. Miller, P.E., Chief
Hazards Study Branch
Mitigation Directorate



Federal Emergency Management Agency

Washington, D.C. 20472

CONDITIONAL LETTER OF MAP REVISION BASED ON FILL COMMENT DOCUMENT

ATTACHMENT 1 (ADDITIONAL CONSIDERATIONS)

2. DETERMINATION TABLE (CONTINUED)

LOT	BLOCK/ SECTION	SUBDIVISION	STREET ADDRESS	OUTCOME WHAT WOULD BE REMOVED FROM THE SFHA	PROPOSED FLOOD ZONE	1% ANNUAL CHANCE FLOOD ELEVATION (NGVD29)	LOWEST ADJACENT GRADE ELEVATION (NGVD29) (Proposed)	LOWEST FLOOR ELEVATION (NGVD29) (Proposed)	LOWEST LOT ELEVATION (NGVD29) (Proposed)
826	—	Valencia Isles, (unrecorded)	—	Structure	B	20.0 feet	21.0 feet	21.5 feet	—
827	—	Valencia Isles, (unrecorded)	—	Structure	B	20.0 feet	21.0 feet	21.5 feet	—
828	—	Valencia Isles, (unrecorded)	—	Structure	B	20.0 feet	21.0 feet	21.5 feet	—
829	—	Valencia Isles, (unrecorded)	—	Structure	B	20.0 feet	21.0 feet	21.5 feet	—
830	—	Valencia Isles, (unrecorded)	—	Structure	B	20.0 feet	21.0 feet	21.5 feet	—
831	—	Valencia Isles, (unrecorded)	—	Structure	B	20.0 feet	21.0 feet	21.5 feet	—

Special Flood Hazard Area (SFHA) – The SFHA is an area that would be inundated by the flood having a 1-percent chance of being equaled or exceeded in any given year (base flood).

6. STUDY UNDERWAY

This determination is based on the flood data presently available. However, the Federal Emergency Management Agency is currently revising the National Flood Insurance Program (NFIP) map for the community. New flood data could be generated that may affect this property. When the new NFIP map is issued it will supersede this determination. The Federal requirement for the purchase of flood insurance will then be based on the newly revised NFIP map.

This attachment provides additional information regarding this request. If you have any questions about this attachment, please contact the Federal Emergency Management Agency Map Assistance Center toll free at (877) 336-2627 (877-FEMA MAP) or by letter addressed to the Federal Emergency Management Agency, P.O. Box 2210, Merrifield, VA 22116-2210.

Matthew B. Miller, P.E., Chief
Hazards Study Branch
Mitigation Directorate

FEDERAL EMERGENCY MANAGEMENT AGENCY
COMMUNITY ACKNOWLEDGMENT
OF REQUESTS INVOLVING FILL

O.M.B. Burden No. 3067-0147
Expires May 31, 2001

PUBLIC BURDEN DISCLOSURE NOTICE

Public reporting burden for this form is estimated to average .88 hour per response. The burden estimate includes the time for reviewing instructions, searching existing data sources, gathering and maintaining the needed data, and completing and reviewing the form. Send comments regarding the accuracy of the burden estimate and any suggestions for reducing this burden to: Information Collections Management, Federal Emergency Management Agency, 500 C Street, S.W., Washington, DC 20472; and to the Office of Management and Budget, Paperwork Reduction Project (3067-0148), Washington, DC 20503.

You are not required to respond to this collection of information unless a valid OMB Control Number is displayed in the upper right corner of this form.

Community Name: Palm Beach County, Florida (unincorporated area)

Property Name or Address: Valencia Isles Planned Unit Development

We hereby acknowledge receipt and review of this Letter of Map Revision (Based on Fill) request and have found that the completed or proposed project meets or is designed to meet all of the community's applicable floodplain management regulations, including the requirement that no fill be placed in the regulatory floodway. We understand that this request is being forwarded to FEMA for a possible map revision. For proposed projects, we understand that FEMA is being asked to provide comments on the potential effects of this project on the flood hazards of our community.

Community comments on the proposed project:

Meets 100 Year Flood

Community Official's Name (please print or type): Dan Harris, Engineering Assistant

Address (please print or type): Palm Beach County Building Division

100 Australian Avenue

West Palm Beach, FL 33406

Daytime Telephone Number: (561) 233-5270



Community Official's Signature

6/18/99

Date

PLEASE REFER TO THE INSTRUCTIONS FOR THE APPROPRIATE MAILING ADDRESS

plat 1



JOG RD

X500 (ft.)

B (ft.)

X500 (ft.)

B (ft.)


110TH STS

AH (ft.)

AH (20 ft.)

117TH PLS

CASTELLON CI



Gary R. Nikolits, CFA
 Palm Beach County Property Appraiser
 Public Access System

*Plat 1
 only those
 lots are
 CLAMP F*

Back to Search

Rows 1 to 50 displayed

Click on row to see more information

Next

Owner Name	Situs Address	Parcel Control Number
<u>SEGAL ANNETTE</u>	11211 MANDALAY WAY	00424533130000010
<u>SEGAL GEORGE</u>	11211 MANDALAY WAY	00424533130000010
<u>GASS BARBARA</u>	11203 MANDALAY WAY	00424533130000020
<u>GASS HAROLD</u>	11203 MANDALAY WAY	00424533130000020
<u>GAGLIARDI MARIO P & LORRAINE M</u>	11195 MANDALAY WAY	00424533130000030
<u>SILVERMAN ELLIOT</u>	11187 MANDALAY WAY	00424533130000040
<u>SILVERMAN FRANCES</u>	11187 MANDALAY WAY	00424533130000040
<u>SIMON NANCI</u>	11179 MANDALAY WAY	00424533130000050
<u>SIMON NANCI TR</u>	11179 MANDALAY WAY	00424533130000050
<u>PENNEY WALLACE R</u>	11171 MANDALAY WAY	00424533130000060
<u>PENNEY WILMA</u>	11171 MANDALAY WAY	00424533130000060
<u>BOXER LANCE B & DEONNE C</u>	11163 MANDALAY WAY	00424533130000070
<u>ORT MARILYN</u>	11155 MANDALAY WAY	00424533130000080
<u>ORT MYRON &</u>	11155 MANDALAY WAY	00424533130000080
<u>CHASEN SANDRA</u>	11147 MANDALAY WAY	00424533130000090
<u>CHASEN STEVEN D</u>	11147 MANDALAY WAY	00424533130000090
<u>TURBINER MILTON</u>	11139 MANDALAY WAY	00424533130000100
<u>TURBINER SELMA P</u>	11139 MANDALAY WAY	00424533130000100
<u>WEINBERG IRVING D</u>	11131 MANDALAY WAY	00424533130000110
<u>WEINBERG MARJORIE E</u>	11131 MANDALAY WAY	00424533130000110
<u>PAULINE SMALLEY</u>	11123 MANDALAY WAY	00424533130000120
<u>SMALLEY DONALD & PAULINE</u>	11123 MANDALAY WAY	00424533130000120
<u>MARCUS ELEANOR</u>	11115 MANDALAY WAY	00424533130000130
<u>MARCUS ELEANOR TR</u>	11115 MANDALAY WAY	00424533130000130
<u>MARCUS MITCHELL P &</u>	11115 MANDALAY WAY	00424533130000130
<u>MARCUS MITCHELL P TR</u>	11115 MANDALAY WAY	00424533130000130
<u>RYDER FAY</u>	11107 MANDALAY WAY	00424533130000140
<u>RYDER NORMAN</u>	11107 MANDALAY WAY	00424533130000140
<u>WILLARD JOHN K</u>	11099 MANDALAY WAY	00424533130000150
<u>WILLARD KAORU S</u>	11099 MANDALAY WAY	00424533130000150
<u>LICHTENSTEIN BRENDA</u>	11091 MANDALAY WAY	00424533130000160
<u>OLIVER CHARLOTTE</u>	11083 MANDALAY WAY	00424533130000170
<u>OLIVER RAOUL H &</u>	11083 MANDALAY WAY	00424533130000170
<u>CHILTON MONROE I &</u>	11075 MANDALAY WAY	00424533130000180
<u>CHILTON RENEE I</u>	11075 MANDALAY WAY	00424533130000180
<u>EDWARD & JOHANNA HASAY TRUST</u>	11061 MANDALAY WAY	00424533130000190
<u>HASAY EDWARD W &</u>	11061 MANDALAY WAY	00424533130000190
<u>HASAY JOHANNA</u>	11061 MANDALAY WAY	00424533130000190
<u>LOFARO ANN</u>	11032 MANELE CT	00424533130000200

<u>LOFARO CONRAD</u>	11032 MANELE CT	00424533130000200
<u>WEXLER ROBERTA R</u>	11040 MANELE CT	00424533130000210
<u>WEXLER THEODORE M &</u>	11040 MANELE CT	00424533130000210
<u>BARTOS HENRY R &</u>	11048 MANELE CT	00424533130000220
<u>BARTOS WENDY S</u>	11048 MANELE CT	00424533130000220
<u>ZUCKER ARLINE</u>	11056 MANELE CT	00424533130000230
<u>ZUCKER LEON W &</u>	11056 MANELE CT	00424533130000230
<u>LEONE FRANCES M</u>	11064 MANELE CT	00424533130000240
<u>KRULEWITCH LOREL</u>	11072 MANELE CT	00424533130000250
<u>KRULEWITCH LOREL TR</u>	11072 MANELE CT	00424533130000250
<u>NEUWIRTH JEANETTE</u>	11080 MANELE CT	00424533130000260


Next

[| Home |](#) [| Back |](#) [| Search |](#)



Please send us your feedback

Copyright © 2002 by Palm Beach County Property Appraiser
All Rights Reserved



**Gary R. Nikolits, CFA
Palm Beach County Property Appraiser
Public Access System**

[Back to Search](#)

Rows 51 to 100 displayed

Click on row to see more information

[< Prev](#) [Next >](#)

Owner Name	Situs Address	Parcel Control Number
<u>NEUWIRTH JEANETTE TR</u>	11080 MANELE CT	00424533130000260
<u>NEUWIRTH MICHAEL &</u>	11080 MANELE CT	00424533130000260
<u>NEUWIRTH MICHAEL TR</u>	11080 MANELE CT	00424533130000260
<u>LAMBERT ALVIN V</u>	11088 MANELE CT	00424533130000270
<u>LAMBERT JUDY L</u>	11088 MANELE CT	00424533130000270
<u>RABYNE MILTON</u>	11096 MANELE CT	00424533130000280
<u>RABYNE SHIRLEY</u>	11096 MANELE CT	00424533130000280
<u>MERMER IRA</u>	11104 MANELE CT	00424533130000290
<u>MERMER ROSE</u>	11104 MANELE CT	00424533130000290
<u>SCHARF BEN C &</u>	11112 MANELE CT	00424533130000300
<u>SCHARF SOFIA D</u>	11112 MANELE CT	00424533130000300
<u>DICHTER JEAN</u>	11120 MANELE CT	00424533130000310
<u>DICHTER SOL &</u>	11120 MANELE CT	00424533130000310
<u>DICHTER SOL & JEAN TRUST</u>	11120 MANELE CT	00424533130000310
<u>LISA MARY ANN</u>	6567 LUCAYA AVE	00424533130000320
<u>LISA THOMAS</u>	6567 LUCAYA AVE	00424533130000320
<u>WEINSTEIN EDA</u>	6559 LUCAYA AVE	00424533130000330
<u>LEITNER HOWARD</u>	6551 LUCAYA AVE	00424533130000340
<u>LEITNER LINDA</u>	6551 LUCAYA AVE	00424533130000340
<u>ZOLL SANDRA R</u>	6543 LUCAYA AVE	00424533130000350
<u>GUMOWITZ JOAN</u>	6535 LUCAYA AVE	00424533130000360
<u>GUMOWITZ LEONARD &</u>	6535 LUCAYA AVE	00424533130000360
<u>HANDWERKER DENNIS &</u>	6527 LUCAYA AVE	00424533130000370
<u>HANDWERKER GAIL R</u>	6527 LUCAYA AVE	00424533130000370
<u>ROSENBLEUTH CARL &</u>	6519 LUCAYA AVE	00424533130000380
<u>ROSENBLEUTH SANDRA</u>	6519 LUCAYA AVE	00424533130000380
<u>BERNS HAROLD &</u>	6511 LUCAYA AVE	00424533130000390
<u>BERNS SANDRA</u>	6511 LUCAYA AVE	00424533130000390
<u>KAMINSKY DOUGLAS</u>	11128 KAUI CT	00424533130000400
<u>KAMINSKY EILEEN</u>	11128 KAUI CT	00424533130000400
<u>LAZAR LINDA TR</u>	11136 KAUI CT	00424533130000410
<u>PAVALON PHYLLIS TR</u>	11136 KAUI CT	00424533130000410
<u>NOWAK BRENT S</u>	11144 KAUI CT	00424533130000420
<u>NOWAK MARCIA K &</u>	11144 KAUI CT	00424533130000420
<u>AVGI CORALEI</u>	11152 KAUI CT	00424533130000430
<u>AVGI RAFAEL</u>	11152 KAUI CT	00424533130000430
<u>GELB FRANCES</u>	11160 KAUI CT	00424533130000440
<u>GELB MARVIN &</u>	11160 KAUI CT	00424533130000440

<u>MOSTINSKY MARCIA</u>	11168 KAUI CT	00424533130000450
<u>LORICA COSIMO</u>	11176 KAUI CT	00424533130000460
<u>STROSBURG JACK &</u>	11184 KAUI CT	00424533130000470
<u>STROSBURG MADELINE</u>	11184 KAUI CT	00424533130000470
<u>JOHNSON ROY & LORRAINE</u>	11192 KAUI CT	00424533130000480
<u>SIEGEL ALVIN J</u>	65060 HAWAIIAN AVE	00424533130000490
<u>SIEGEL MILDRED</u>	65060 HAWAIIAN AVE	00424533130000490
<u>WITOMSKI DONALD &</u>	6514 HAWAIIAN AVE	00424533130000500
<u>WITOMSKI NANCY</u>	6514 HAWAIIAN AVE	00424533130000500
<u>BENNER FRANCES</u>	6522 HAWAIIAN AVE	00424533130000510
<u>MARCUS PHILLIP &</u>	6530 HAWAIIAN AVE	00424533130000520
<u>MARCUS SELMA</u>	6530 HAWAIIAN AVE	00424533130000520

[◀ Prev](#) [Next ▶](#)

[| Home |](#) [| Back |](#) [| Search |](#)



Please send us your feedback

Copyright © 2002 by Palm Beach County Property Appraiser
All Rights Reserved



Gary R. Nikolits, CFA
Palm Beach County Property Appraiser
Public Access System


[Back to Search](#)

Rows 101 to 150 displayed

Click on row to see more information

[< Prev](#) [Next >](#)

Owner Name	Situs Address	Parcel Control Number
TALBER NEIL &	6538 HAWAIIAN AVE	00424533130000530
TALBER SUSAN	6538 HAWAIIAN AVE	00424533130000530
WATOV ELEANOR	6546 HAWAIIAN AVE	00424533130000540
STUMER FRANK	6554 HAWAIIAN AVE	00424533130000550
STUMER SUSAN G	6554 HAWAIIAN AVE	00424533130000550
BERGER STUART & THELMA TRUST	6562 HAWAIIAN AVE	00424533130000560
BERGER THELMA	6562 HAWAIIAN AVE	00424533130000560
SUSSMAN ELAINE	6570 HAWAIIAN AVE	00424533130000570
SUSSMAN JOSEPH &	6570 HAWAIIAN AVE	00424533130000570
GERSHWIN DANIEL &	6578 HAWAIIAN AVE	00424533130000580
GERSHWIN DANIEL TR	6578 HAWAIIAN AVE	00424533130000580
GERSHWIN DOLORES	6578 HAWAIIAN AVE	00424533130000580
GERSHWIN DOLORES TR	6578 HAWAIIAN AVE	00424533130000580
SANDROFF ELISA	6586 HAWAIIAN AVE	00424533130000590
SANDROFF GILBERT L	6586 HAWAIIAN AVE	00424533130000590
KIEL DOLORES	6594 HAWAIIAN AVE	00424533130000600
FACTOR SAM	6602 HAWAIIAN AVE	00424533130000610
JOAN FACTOR	6602 HAWAIIAN AVE	00424533130000610
BALFOUR BARBARA P &	6610 HAWAIIAN AVE	00424533130000620
BALFOUR GEORGE B	6610 HAWAIIAN AVE	00424533130000620
GELLMAN MARJORIE T	6618 HAWAIIAN AVE	00424533130000630
GELLMAN MORTON W	6618 HAWAIIAN AVE	00424533130000630
SCHWARTZ HAROLD A	6618 HAWAIIAN AVE	00424533130000630
KATZ CORINNE	6626 HAWAIIAN AVE	00424533130000640
KATZ CORINNE B TR	6626 HAWAIIAN AVE	00424533130000640
KATZ GERALD I &	6626 HAWAIIAN AVE	00424533130000640
KATZ GERALD I TR	6626 HAWAIIAN AVE	00424533130000640
SOBOL IRVING &	6634 HAWAIIAN AVE	00424533130000650
SOBOL SHIRLEY	6634 HAWAIIAN AVE	00424533130000650
MILONA CYNTHIA A	6642 HAWAIIAN AVE	00424533130000660
MILONA STERGIOS &	6642 HAWAIIAN AVE	00424533130000660
WOLFE IRWIN	6650 HAWAIIAN AVE	00424533130000670
WOLFE JUDITH L	6650 HAWAIIAN AVE	00424533130000670
PERLSON RITA R	6658 HAWAIIAN AVE	00424533130000680
PERLSON RITA R TR	6658 HAWAIIAN AVE	00424533130000680
COOPER BRUCE A	6666 HAWAIIAN AVE	00424533130000690
COOPER BRUCE A TR	6666 HAWAIIAN AVE	00424533130000690
DICKER CHARLOTTE	6674 HAWAIIAN AVE	00424533130000700



Gary R. Nikolits, CFA
Palm Beach County Property Appraiser
Public Access System

[Back to Search](#)

Rows 151 to 200 displayed


Click on row to see more information

[< Prev](#) [Next >](#)


Owner Name	Situs Address	Parcel Control Number
VALENTINE JOSEPH T	11156 MANDALAY WAY	00424533130000790
VALENTINE JOSEPH T &	11156 MANDALAY WAY	00424533130000790
VALENTINE MARY A	11156 MANDALAY WAY	00424533130000790
GOLDMAN ROBERT A & SUE A	11148 MANDALAY WAY	00424533130000800
SUE A GOLDMAN	11148 MANDALAY WAY	00424533130000800
STERN RENEE	11140 MANDALAY WAY	00424533130000810
MEYERSTEIN P MICHAEL & ISRAELA	11132 MANDALAY WAY	00424533130000820
COHEN FLORENCE	11124 MANDALAY WAY	00424533130000830
LINDE RICHARD I	11100 MANDALAY WAY	00424533130000840
LINDE RUTH H	11100 MANDALAY WAY	00424533130000840
HAYDEN BARBARA	11092 MANDALAY WAY	00424533130000850
HAYDEN GERALD	11092 MANDALAY WAY	00424533130000850
SOLLOTT GILBERT P GILBERT P		
SOLLOTT TR TITL HLDR	11057 MANELE CT	00424533130000860
SOLLOTT GILBERT P TR	11057 MANELE CT	00424533130000860
SOLLOTT TOBY F &	11057 MANELE CT	00424533130000860
SOLLOTT TOBY F TR	11057 MANELE CT	00424533130000860
GOLDMAN HAROLD J & CAROL W	11065 MANELE CT	00424533130000870
TEITLER CHARLOTTE R	11073 MANELE CT	00424533130000880
TEITLER HERMAN J	11073 MANELE CT	00424533130000880
BAUMEL ALLAN &	11081 MANELE CT	00424533130000890
BAUMEL ALLAN TR	11081 MANELE CT	00424533130000890
BAUMEL NITA	11081 MANELE CT	00424533130000890
BAUMEL NITA TR	11081 MANELE CT	00424533130000890
LAMBERT STANFORD L & MYRNA B	11089 MANELE CT	00424533130000900
PATTERSON RICHARD S & ALISA L	11097 MANELE CT	00424533130000910
PERLOW CYRIL	11105 MANELE CT	00424533130000920
PERLOW MADELINE	11105 MANELE CT	00424533130000920
SHUSTER ETHEL	11113 MANELE CT	00424533130000930
SHUSTER THEODORE D &	11113 MANELE CT	00424533130000930
ZAND JUDITH S	11121 MANELE CT	00424533130000940
ZAND RICHARD V &	11121 MANELE CT	00424533130000940
LAMKAY MICHAEL R &	6615 LUCAYA AVE	00424533130000950
LAMKAY ROBIN L	6615 LUCAYA AVE	00424533130000950
BONNIE HOROWITZ	6623 LUCAYA AVE	00424533130000960
HOROWITZ HERBERT & BONNIE	6623 LUCAYA AVE	00424533130000960
MANASSE HEATHER	6631 LUCAYA AVE	00424533130000970
MANASSE HERBERT	6631 LUCAYA AVE	00424533130000970
STONE ELEANOR	6639 LUCAYA AVE	00424533130000980

<u>STONE ELEANOR TR</u>	6639 LUCAYA AVE	00424533130000980
<u>GOLUB ELEANOR</u>	6647 LUCAYA AVE	00424533130000990
<u>GOLUB JEROME &</u>	6647 LUCAYA AVE	00424533130000990
<u>LIBES NORTON &</u>	6656 LUCAYA AVE	00424533130001000
<u>LIBES NORTON TR</u>	6656 LUCAYA AVE	00424533130001000
<u>LIBES SANDRA</u>	6656 LUCAYA AVE	00424533130001000
<u>LIBES SANDRA TR</u>	6656 LUCAYA AVE	00424533130001000
<u>GELWASSER HELEN M</u>	6648 LUCAYA AVE	00424533130001010
<u>GELWASSER JULIAN L</u>	6648 LUCAYA AVE	00424533130001010
<u>BECKERMAN ABRAHAM O</u>	6640 LUCAYA AVE	00424533130001020
<u>BECKERMAN ANITA</u>	6640 LUCAYA AVE	00424533130001020
<u>SCHECHTMAN MARILYN</u>	6632 LUCAYA AVE	00424533130001030

[◀ Prev](#) [Next ▶](#)

[| Home |](#) [| Back |](#) [| Search |](#)
 ***Please send us your feedback***

Copyright © 2002 by Palm Beach County Property Appraiser
All Rights Reserved



Gary R. Nikolits, CFA
Palm Beach County Property Appraiser
Public Access System

[Back to Search](#)

Rows 201 to 250 displayed

Click on row to see more information

[◀ Prev](#) [Next ▶](#)

Owner Name	Situs Address	Parcel Control Number
SCHECHTMAN STEVEN I	6632 LUCAYA AVE	00424533130001030
GREEN MAXINE F	6624 LUCAYA AVE	00424533130001040
GREEN MAXINE F TR	6624 LUCAYA AVE	00424533130001040
GREEN NORMAN &	6624 LUCAYA AVE	00424533130001040
GREEN NORMAN TR	6624 LUCAYA AVE	00424533130001040
GROSS RENE H	6616 LUCAYA AVE	00424533130001050
HAUS STUART A &	6616 LUCAYA AVE	00424533130001050
GABLE JOAN	6608 LUCAYA AVE	00424533130001060
GABLE PAUL B &	6608 LUCAYA AVE	00424533130001060
STROLY JAY H &	6600 LUCAYA AVE	00424533130001070
STROLY PHYLLIS J	6600 LUCAYA AVE	00424533130001070
JANET KIREY	6592 LUCAYA AVE	00424533130001080
KIREY GILBERT G & JANET	6592 LUCAYA AVE	00424533130001080
GOLDSTEIN CAROL	6584 LUCAYA AVE	00424533130001090
GOLDSTEIN FRANK &	6584 LUCAYA AVE	00424533130001090
JAFFE MIMI H	6576 LUCAYA AVE	00424533130001100
HONICKMAN FLORENCE	6568 LUCAYA AVE	00424533130001110
HOROWITZ EDWIN MARITAL TRUST	6560 LUCAYA AVE	00424533130001120
LIPAN ELAYNE TR	6552 LUCAYA AVE	00424533130001130
LIPAN MARTIN C TR	6552 LUCAYA AVE	00424533130001130
LIPAN MARTIN C TR &	6552 LUCAYA AVE	00424533130001130
BLOCK ARLENE	6544 LUCAYA AVE	00424533130001140
BLOCK STEVEN	6544 LUCAYA AVE	00424533130001140
ISAACSON MELVIN	6536 LUCAYA AVE	00424533130001150
SKLAR DORA	11145 KAUI CT	00424533130001160
SKLAR SAMUEL	11145 KAUI CT	00424533130001160
SILVERMAN DANIEL C &	11153 KAUI CT	00424533130001170
SILVERMAN MARILYN A	11153 KAUI CT	00424533130001170
PLYMACK EDWARD TR &	11161 KAUI CT	00424533130001180
PLYMACK MARLENE TR	11161 KAUI CT	00424533130001180
DUBOV D LESTER &	11169 KAUI CT	00424533130001190
DUBOV SELMA S	11169 KAUI CT	00424533130001190
RUPP JEANNE	11177 KAUI CT	00424533130001200
SPIRA POLA	11185 KAUI CT	00424533130001210
KOPEL LARRY &	6553 HAWAIIAN AVE	00424533130001220
KOPEL SURELLE	6553 HAWAIIAN AVE	00424533130001220
KAGAN BARBARA L	6569 HAWAIIAN AVE	00424533130001230
KAGAN BARBARA L TR	6569 HAWAIIAN AVE	00424533130001230

<u>JOSEPH CAROLE A</u>	6577 HAWAIIAN AVE	00424533130001240
<u>JOSEPH CAROLE A TR</u>	6577 HAWAIIAN AVE	00424533130001240
<u>LENER YALE & PHYLLIS</u>	6585 HAWAIIAN AVE	00424533130001250
<u>PHYLLIS LERNER</u>	6585 HAWAIIAN AVE	00424533130001250
<u>SINGER LEWIS A &</u>	6593 HAWAIIAN AVE	00424533130001260
<u>SINGER RONNI J</u>	6593 HAWAIIAN AVE	00424533130001260
<u>GOLDSTEIN JUNE K</u>	6601 HAWAIIAN AVE	00424533130001270
<u>GOLDSTEIN MILTON S &</u>	6601 HAWAIIAN AVE	00424533130001270
<u>MARILYN ROSENBERG</u>	6609 HAWAIIAN AVE	00424533130001280
<u>ROSENBERG MORRIS & MARILYN</u>	6609 HAWAIIAN AVE	00424533130001280
<u>KALVORT CHERYL R</u>	6613 HAWAIIAN AVE	00424533130001290
<u>KALVORT SAMUEL R</u>	6613 HAWAIIAN AVE	00424533130001290

[◀ Prev](#) [Next ▶](#)

[| Home |](#) [| Back |](#) [| Search |](#)



Please send us your feedback

Copyright © 2002 by Palm Beach County Property Appraiser
All Rights Reserved



Gary R. Nikolits, CFA
Palm Beach County Property Appraiser
Public Access System

[Back to Search](#)

Rows 251 to 300 displayed


Click on row to see more information

[< Prev](#) [Next >](#)

<u>Owner Name</u>	<u>Situs Address</u>	<u>Parcel Control Number</u>
<u>ARONOFF ARLENE</u>	6617 HAWAIIAN AVE	00424533130001300
<u>ARONOFF ARLENE TR</u>	6617 HAWAIIAN AVE	00424533130001300
<u>BRODER ERIC S</u>	6625 HAWAIIAN AVE	00424533130001310
<u>BRODER SHARON</u>	6625 HAWAIIAN AVE	00424533130001310
<u>KULA HERMAN &</u>	6633 HAWAIIAN AVE	00424533130001320
<u>KULA RUTH</u>	6633 HAWAIIAN AVE	00424533130001320
<u>STEIN ALVIN</u>	6641 HAWAIIAN AVE	00424533130001330
<u>STEIN DARLENE</u>	6641 HAWAIIAN AVE	00424533130001330
<u>GROTSKY NATHAN</u>	6649 HAWAIIAN AVE	00424533130001340
<u>GROTSKY SELMA</u>	6649 HAWAIIAN AVE	00424533130001340
<u>ROSEN JACK</u>	6657 HAWAIIAN AVE	00424533130001350
<u>ROSEN MAE</u>	6657 HAWAIIAN AVE	00424533130001350
<u>SOBEL JERRY &</u>	11415 LANAI LN	00424533130001360
<u>SOBEL RITA</u>	11415 LANAI LN	00424533130001360
<u>WEINER BARBARA</u>	11423 LANAI LN	00424533130001370
<u>WEINER SAMUEL</u>	11423 LANAI LN	00424533130001370
<u>CARUBA BARBARA S</u>	11431 LANAI LN	00424533130001380
<u>KOVELMAN NORMAN</u>	11439 LANAI LN	00424533130001390
<u>KOVELMAN NORMAN & SHARON TRUST</u>	11439 LANAI LN	00424533130001390
<u>KOVELMAN SHARON &</u>	11439 LANAI LN	00424533130001390
<u>HERMAN LAWRENCE</u>	11447 LANAI LN	00424533130001400
<u>HERMAN SYLVIA</u>	11447 LANAI LN	00424533130001400
<u>ORENSTEIN AILEEN</u>	11455 LANAI LN	00424533130001410
<u>ORENSTEIN MARVIN &</u>	11455 LANAI LN	00424533130001410
<u>WITKIN MICHAEL J</u>	11463 LANAI LN	00424533130001420
<u>WITKIN MICHAEL J TR</u>	11463 LANAI LN	00424533130001420
<u>SMOLIAN RHODA H</u>	11471 LANAI LN	00424533130001430
<u>SMOLIAN ROBERT P</u>	11471 LANAI LN	00424533130001430
<u>HANDELMAN HELENE</u>	11479 LANAI LN	00424533130001440
<u>HANDELMAN MURRY &</u>	11479 LANAI LN	00424533130001440
<u>SILVERMAN DONNA S</u>	6730 BALI HAI DR	00424533130001450
<u>SILVERMAN DONNA S TR</u>	6730 BALI HAI DR	00424533130001450
<u>LOIACONO CHARLES &</u>	6722 BALI HAI DR	00424533130001460
<u>LOIACONO CHRISTINA</u>	6722 BALI HAI DR	00424533130001460
<u>PINE HERBERT J &</u>	6714 BALI HAI DR	00424533130001470
<u>PINE ROSE J</u>	6714 BALI HAI DR	00424533130001470
<u>LISS BEATRICE</u>	6706 BALI HAI DR	00424533130001480
<u>LISS IRVING &</u>	6706 BALI HAI DR	00424533130001480

<u>SPOTO ANGELINA M</u>	6698 BALI HAI DR	00424533130001490
<u>SPOTO ANGELINA M TR</u>	6698 BALI HAI DR	00424533130001490
<u>SPOTO PETER C &</u>	6698 BALI HAI DR	00424533130001490
<u>SPOTO PETER C TR</u>	6698 BALI HAI DR	00424533130001490
<u>STERN JOYCE</u>	6690 BALI HAI DR	00424533130001500
<u>HARDBROD HERBERT &</u>	6682 BALI HAI DR	00424533130001510
<u>HARDBROD HERBERT TR</u>	6682 BALI HAI DR	00424533130001510
<u>HARDBROD JANET JANET & HERBERT</u>	6682 BALI HAI DR	00424533130001510
<u>HARDBROD ET AL TR HLDRS</u>	6682 BALI HAI DR	00424533130001510
<u>HARDBROD JANET TR</u>	6682 BALI HAI DR	00424533130001510
<u>ADLER ELAINE TR</u>	6674 BALI HAI DR	00424533130001520
<u>CARDINALE DENNIS J &</u>	6666 BALI HAI DR	00424533130001530
<u>KAPLAN SANDRA G</u>	6666 BALI HAI DR	00424533130001530

[◀ Prev](#) [Next ▶](#)

[| Home |](#) [| Back |](#) [| Search |](#)
 *Please send us your feedback*

Copyright © 2002 by Palm Beach County Property Appraiser
 All Rights Reserved



Gary R. Nikolits, CFA
Palm Beach County Property Appraiser
Public Access System

[Back to Search](#)

Rows 301 to 350 displayed

Click on row to see more information

[◀ Prev](#) [Next ▶](#)

Owner Name	Situs Address	Parcel Control Number
BESSEN MELVIN H	6658 BALI HAI DR	00424533130001540
BESSEN RIVERA J	6658 BALI HAI DR	00424533130001540
MEHR CHARLES	6650 BALI HAI DR	00424533130001550
MEHR ROBERTA	6650 BALI HAI DR	00424533130001550
ASMAN RUTH	6642 BALI HAI DR	00424533130001560
GANSKY JEFFREY S &	6634 BALI HAI DR	00424533130001570
GANSKY MARIE E	6634 BALI HAI DR	00424533130001570
SNEIDERMAN EILEEN M	6626 BALI HAI DR	00424533130001580
SNEIDERMAN MICHAEL B &	6626 BALI HAI DR	00424533130001580
WALDMAN GLORIA	6618 BALI HAI DR	00424533130001590
WALDMAN GLORIA TR	6618 BALI HAI DR	00424533130001590
WALDMAN HARRY S	6618 BALI HAI DR	00424533130001590
WALDMAN HARRY S TR	6618 BALI HAI DR	00424533130001590
RAPPAPORT ALLAN &	6610 BALI HAI DR	00424533130001600
RAPPAPORT DIANE	6610 BALI HAI DR	00424533130001600
INFIELD JOAN S	6602 BALI HAI DR	00424533130001610
INFIELD MARTIN &	6602 BALI HAI DR	00424533130001610
REISSMAN IDA JOY	6594 BALI HAI DR	00424533130001620
REISSMAN JAY &	6594 BALI HAI DR	00424533130001620
HORNSTEIN JUDITH	6586 BALI HAI DR	00424533130001630
HORNSTEIN MARVIN &	6586 BALI HAI DR	00424533130001630
LEVY HILLARY B TR	6578 BALI HAI DR	00424533130001640
LEVY LAWRENCE B TR	6578 BALI HAI DR	00424533130001640
BRUMER BONNIE L	6511 MALTA DR	00424533130001650
BRUMER GERALD	6511 MALTA DR	00424533130001650
WINTNER HENRY	6519 MALTA DR	00424533130001660
WINTNER NANCY	6519 MALTA DR	00424533130001660
VALE LEONARD &	6527 MALTA DR	00424533130001670
VALE SUSAN	6527 MALTA DR	00424533130001670
HAND PATRICE S	6535 MALTA DR	00424533130001680
HOGAN PHILIP F	6535 MALTA DR	00424533130001680
PASSICK SYLVIA	6543 MALTA DR	00424533130001690
SHANE LARRY I	6551 MALTA DR	00424533130001700
SHANE SANDRA L	6551 MALTA DR	00424533130001700
ALLORA JOSEPHINE M	6559 MALTA DR	00424533130001710
LONDON RONNIE	6567 MALTA DR	00424533130001720
STERNBERG BRUCE J &	6575 MALTA DR	00424533130001730
STERNBERG SANDRA	6575 MALTA DR	00424533130001730

<u>MIELE JOYCE</u>	6583 MALTA DR	00424533130001740
<u>WITTENBERG ANN</u>	6591 MALTA DR	00424533130001750
<u>WITTENBERG ANN TR</u>	6591 MALTA DR	00424533130001750
<u>WITTENBERG WILFORD M</u>	6591 MALTA DR	00424533130001750
<u>WITTENBERG WILFORD TR</u>	6591 MALTA DR	00424533130001750
<u>STUDLEY A BARBARA TR</u>	6599 MALTA DR	00424533130001760
<u>STUDLEY A ROBERT TR &</u>	6599 MALTA DR	00424533130001760
<u>FRIEDMAN BENJAMIN H &</u>	6607 MALTA DR	00424533130001770
<u>FRIEDMAN SALLY P</u>	6607 MALTA DR	00424533130001770
<u>BOROWSKY BENJAMIN A</u>	6615 MALTA DR	00424533130001780
<u>BOROWSKY JOAN</u>	6615 MALTA DR	00424533130001780
<u>GILLER MARTIN I &</u>	6623 MALTA DR	00424533130001790


[◀ Prev](#) [Next ▶](#)

[| Home |](#) [| Back |](#) [| Search |](#)



Please send us your feedback

Copyright © 2002 by Palm Beach County Property Appraiser
All Rights Reserved



Gary R. Nikolits, CFA
Palm Beach County Property Appraiser
Public Access System

[Back to Search](#)

Rows 351 to 400 displayed

Click on row to see more information

[◀ Prev](#) [Next ▶](#)

<u>Owner Name</u>	<u>Situs Address</u>	<u>Parcel Control Number</u>
<u>GILLER SANDRA A</u>	6623 MALTA DR	00424533130001790
<u>LEHON DAVID</u>	6631 MALTA DR	00424533130001800
<u>REISMAN ELAINE B</u>	6631 MALTA DR	00424533130001800
<u>SCHREIER ESTHER</u>	6639 MALTA DR	00424533130001810
<u>SCHREIER NATHAN</u>	6639 MALTA DR	00424533130001810
<u>KAMIN MARK</u>	6647 MALTA DR	00424533130001820
<u>KAMIN TINA</u>	6647 MALTA DR	00424533130001820
<u>BIENSTOCK SANDRA</u>	6655 MALTA DR	00424533130001830
<u>BIENSTOCK SANDRA TR</u>	6655 MALTA DR	00424533130001830
<u>SILBERFARB HERBERT &</u>	6663 MALTA DR	00424533130001840
<u>SILBERFARB HERBERT TR</u>	6663 MALTA DR	00424533130001840
<u>SILBERFARB PAULA</u>	6663 MALTA DR	00424533130001840
<u>SILBERFARB PAULA TR</u>	6663 MALTA DR	00424533130001840
<u>SIMS CORINNE</u>	6671 MALTA DR	00424533130001850
<u>EAGLE ANITA</u>	6679 MALTA DR	00424533130001860
<u>EAGLE ANITA TR</u>	6679 MALTA DR	00424533130001860
<u>EAGLE SIDNEY</u>	6679 MALTA DR	00424533130001860
<u>EAGLE SIDNEY TR</u>	6679 MALTA DR	00424533130001860
<u>SMITH FRANCIS H &</u>	6687 MALTA DR	00424533130001870
<u>SMITH SUSAN</u>	6687 MALTA DR	00424533130001870
<u>HENICH ANITA R</u>	6695 MALTA DR	00424533130001880
<u>HENICH MANDEL</u>	6695 MALTA DR	00424533130001880
<u>SHERMAN HARRIET</u>	6703 MALTA DR	00424533130001890
<u>SHERMAN STUART S</u>	6703 MALTA DR	00424533130001890
<u>SCHORR JERRY</u>	6711 MALTA DR	00424533130001900
<u>SCHORR JUDITH R</u>	6711 MALTA DR	00424533130001900
<u>SPECTOR EDNA P</u>	6719 MALTA DR	00424533130001910
<u>SPECTOR EDNA P TR</u>	6719 MALTA DR	00424533130001910
<u>SPECTOR IRWIN L</u>	6719 MALTA DR	00424533130001910
<u>SPECTOR IRWIN L TR</u>	6719 MALTA DR	00424533130001910
<u>GLOTH HY TR</u>	6727 MALTA DR	00424533130001920
<u>WESTVILLE REALTY TRUST</u>	6727 MALTA DR	00424533130001920
<u>LEVINE JUDITH</u>	6735 MALTA DR	00424533130001930
<u>SINERT DEBBIE</u>	6735 MALTA DR	00424533130001930
<u>OKONSKI ROBERT</u>	6743 MALTA DR	00424533130001940
<u>OKONSKI ROBERTA</u>	6743 MALTA DR	00424533130001940
<u>TSADILAS STEPHANIE</u>	11414 LANAI LN	00424533130001950
<u>TSADILAS STEPHANIE TR</u>	11414 LANAI LN	00424533130001950

<u>DENSEN ALAN M</u>	11422 LANAI LN	00424533130001960
<u>DENSEN BARBARA</u>	11422 LANAI LN	00424533130001960
<u>EPSTEIN DAVID G &</u>	11430 LANAI LN	00424533130001970
<u>EPSTEIN DAVID G TR</u>	11430 LANAI LN	00424533130001970
<u>EPSTEIN SHEILA R SHEILA & DAVID</u>	11430 LANAI LN	00424533130001970
<u>EPSTEIN ET AL TR HLDRS</u>	11430 LANAI LN	00424533130001970
<u>EPSTEIN SHEILA R TR</u>	11430 LANAI LN	00424533130001970
<u>GLASS FLORENCE R</u>	11438 LANAI LN	00424533130001980
<u>GLASS NORMAN &</u>	11438 LANAI LN	00424533130001980
<u>ROGOVIN JERRY</u>	11446 LANAI LN	00424533130001990
<u>ROGOVIN MINNIA</u>	11446 LANAI LN	00424533130001990
<u>COHEN LEONARD</u>	11454 LANAI LN	00424533130002000
<u>COHEN NORMA</u>	11454 LANAI LN	00424533130002000

[◀ Prev](#) [Next ▶](#)

[| Home |](#) [| Back |](#) [| Search |](#)



Please send us your feedback

Copyright © 2002 by Palm Beach County Property Appraiser
All Rights Reserved



Gary R. Nikolits, CFA
Palm Beach County Property Appraiser
Public Access System

[Back to Search](#)

Rows 401 to 450 displayed

Click on row to see more information

[◀ Prev](#) [Next ▶](#)

<u>Owner Name</u>	<u>Situs Address</u>	<u>Parcel Control Number</u>
<u>BRENNER PEARL TR</u>	11462 LANAI LN	00424533130002010
<u>KOMINSKY GLADYS</u>	11470 LANAI LN	00424533130002020
<u>KOMINSKY WILLIAM &</u>	11470 LANAI LN	00424533130002020
<u>ROSEMAN A DANIEL &</u>	11478 LANAI LN	00424533130002030
<u>ROSEMAN ADELE</u>	11478 LANAI LN	00424533130002030
<u>WEISS BRUCE &</u>	6683 BALI HAI DR	00424533130002040
<u>WEISS CAROL</u>	6683 BALI HAI DR	00424533130002040
<u>BRONSTEIN FLORENCE</u>	6675 BALI HAI DR	00424533130002050
<u>BRONSTEIN FLORENCE TR</u>	6675 BALI HAI DR	00424533130002050
<u>BODNER RITA R</u>	6667 BALI HAI DR	00424533130002060
<u>ROSENTHAL JULES M</u>	6659 BALI HAI DR	00424533130002070
<u>ROSENTHAL MYRNA H/W</u>	6659 BALI HAI DR	00424533130002070
<u>ROTHSTEIN GLORIA R</u>	6651 BALI HAI DR	00424533130002080
<u>ROTHSTEIN GLORIA TR</u>	6651 BALI HAI DR	00424533130002080
<u>ROTHSTEIN SAMUEL</u>	6651 BALI HAI DR	00424533130002080
<u>ROTHSTEIN SAMUEL TR</u>	6651 BALI HAI DR	00424533130002080
<u>WINTER JOAN</u>	6643 BALI HAI DR	00424533130002090
<u>WINTER SEYMOUR</u>	6643 BALI HAI DR	00424533130002090
<u>SCHNEIDER ALLEN</u>	6635 BALI HAI DR	00424533130002100
<u>SCHNEIDER RHONA</u>	6635 BALI HAI DR	00424533130002100
<u>HAND FRANCINE</u>	6627 BALI HAI DR	00424533130002110
<u>HAND WALTER &</u>	6627 BALI HAI DR	00424533130002110
<u>KALLISH LINDA J</u>	6619 BALI HAI DR	00424533130002120
<u>KALLISH LINDA J TR</u>	6619 BALI HAI DR	00424533130002120
<u>KALLISH ROBERT A &</u>	6619 BALI HAI DR	00424533130002120
<u>KALLISH ROBERT A TR</u>	6619 BALI HAI DR	00424533130002120
<u>PRUSKIN HAROLD A &</u>	11461 SAMOA WAY	00424533130002130
<u>PRUSKIN HAROLD A TR</u>	11461 SAMOA WAY	00424533130002130
<u>PRUSKIN LINDA S</u>	11461 SAMOA WAY	00424533130002130
<u>PRUSKIN LINDA S TR</u>	11461 SAMOA WAY	00424533130002130
<u>THAU EDWARD TR</u>	11453 SAMOA WAY	00424533130002140
<u>THAU SHEILA TR</u>	11453 SAMOA WAY	00424533130002140
<u>WAHL AVRON J TR</u>	11445 SAMOA WAY	00424533130002150
<u>WAHL BETTY TR</u>	11445 SAMOA WAY	00424533130002150
<u>MONOSSON DANIEL</u>	11437 SAMOA WAY	00424533130002160
<u>MONOSSON SUSAN</u>	11437 SAMOA WAY	00424533130002160
<u>MEDOFF PHYLLIS R</u>	11429 SAMOA WAY	00424533130002170
<u>MEDOFF STEVEN F &</u>	11429 SAMOA WAY	00424533130002170

<u>KATZ FRIEDA</u>	6648 MALTA DR	00424533130002180
<u>KATZ NORMAN &</u>	6648 MALTA DR	00424533130002180
<u>WEISMAN BEVERLY L</u>	6656 MALTA DR	00424533130002190
<u>WEISMAN BRIAN R</u>	6656 MALTA DR	00424533130002190
<u>EDELSTEIN GERTRUDE</u>	6664 MALTA DR	00424533130002200
<u>EDELSTEIN MILTON</u>	6664 MALTA DR	00424533130002200
<u>STEIN HERMAN &</u>	6672 MALTA DR	00424533130002210
<u>STEIN JUDITH</u>	6672 MALTA DR	00424533130002210
<u>HYMAN ARLENE E</u>	6680 MALTA DR	00424533130002220
<u>HYMAN LEON D</u>	6680 MALTA DR	00424533130002220
<u>DREIBLATT ANITA L</u>	6688 MALTA DR	00424533130002230
<u>DREIBLATT MICHAEL</u>	6688 MALTA DR	00424533130002230

[◀ Prev](#) [Next ▶](#)

[| Home |](#) [| Back |](#) [| Search |](#)



Please send us your feedback

Copyright © 2002 by Palm Beach County Property Appraiser
All Rights Reserved



Gary R. Nikolits, CFA
Palm Beach County Property Appraiser
Public Access System

[Back to Search](#)

Rows 451 to 500 displayed

Click on row to see more information

[◀ Prev](#) [Next ▶](#)

<u>Owner Name</u>	<u>Situs Address</u>	<u>Parcel Control Number</u>
<u>ERLICH MARY</u>	6696 MALTA DR	00424533130002240
<u>ERLICH WILLIAM</u>	6696 MALTA DR	00424533130002240
<u>LURIE BERNARD</u>	11436 SAMOA WAY	00424533130002250
<u>BERGKNOFF IRVING</u>	11444 SAMOA WAY	00424533130002260
<u>ZELLNER LENORE R</u>	11444 SAMOA WAY	00424533130002260
<u>STERNBERG HAROLD</u>	11452 SAMOA WAY	00424533130002270
<u>STERNBERG SELMA</u>	11452 SAMOA WAY	00424533130002270
<u>LOSS DAVID E &</u>	11460 SAMOA WAY	00424533130002280
<u>LOSS ROSALYN A</u>	11460 SAMOA WAY	00424533130002280
<u>ROBARGE HELEN A</u>	11468 SAMOA WAY	00424533130002290
<u>ROBARGE HELEN A TR</u>	11468 SAMOA WAY	00424533130002290
<u>CLENANCE CLINTON</u>	11476 SAMOA WAY	00424533130002300
<u>CLENANCE CLINTON TR</u>	11476 SAMOA WAY	00424533130002300
<u>CLENANCE EVELYN</u>	11476 SAMOA WAY	00424533130002300
<u>CLENANCE EVELYN TR</u>	11476 SAMOA WAY	00424533130002300
<u>HOCHMAN ARTHUR</u>	6536 MALTA DR	00424533130002310
<u>HOCHMAN HARRIET</u>	6536 MALTA DR	00424533130002310
<u>CHAPKIN GLADYS F</u>	6544 MALTA DR	00424533130002320
<u>CHAPKIN JACK &</u>	6544 MALTA DR	00424533130002320
<u>MODANSKY MURIEL</u>	6552 MALTA DR	00424533130002330
<u>MONDANSKY MURIEL TR</u>	6552 MALTA DR	00424533130002330
<u>ZWEIGMAN HAROLD &</u>	6560 MALTA DR	00424533130002340
<u>ZWEIGMAN LINDA</u>	6560 MALTA DR	00424533130002340
<u>FREEMAN ARLENE</u>	6568 MALTA DR	00424533130002350
<u>FREEMAN KERRY &</u>	6568 MALTA DR	00424533130002350
<u>WEINER ELAINE</u>	6754 FIJI CIR	00424533130002360
<u>WEINER ELAINE TR</u>	6754 FIJI CIR	00424533130002360
<u>KOTZEN MARILYN</u>	6758 FIJI CIR	00424533130002370
<u>KOTZEN NORMAN</u>	6758 FIJI CIR	00424533130002370
<u>DIAMOND MARIA E</u>	6762 FIJI CIR	00424533130002380
<u>DIAMOND MARIA E TR</u>	6762 FIJI CIR	00424533130002380
<u>PERMAN EILEEN</u>	6766 FIJI CIR	00424533130002390
<u>PERMAN WILLIAM</u>	6766 FIJI CIR	00424533130002390
<u>TAND BELLE</u>	6770 FIJI CIR	00424533130002400
<u>WILDENBERG EILEN P</u>	6774 FIJI CIR	00424533130002410
<u>WILDENBERG MICHAEL &</u>	6774 FIJI CIR	00424533130002410
<u>WILDENBERG MICHAEL TR</u>	6774 FIJI CIR	00424533130002410
<u>CUTLER FRANCES M</u>	6778 FIJI CIR	00424533130002420

<u>CUTLER MICHAEL L</u>	6778 FIJI CIR	00424533130002420
<u>BRESENOFF HARRIET R</u>	6782 FIJI CIR	00424533130002430
<u>BRESENOFF HARRIET R TR</u>	6782 FIJI CIR	00424533130002430
<u>STRAUSS GAIL</u>	6786 FIJI CIR	00424533130002440
<u>STRAUSS HAROLD &</u>	6786 FIJI CIR	00424533130002440
<u>BLECHMAN STEVE & ELYSE</u>	6790 FIJI CIR	00424533130002450
<u>WALZER MELVIN R</u>	6794 FIJI CIR	00424533130002460
<u>WALZER MELVIN R TR</u>	6794 FIJI CIR	00424533130002460
<u>ROD ROBERT L &</u>	6798 FIJI CIR	00424533130002470
<u>ROD ROBERT L TR</u>	6798 FIJI CIR	00424533130002470
<u>ROD SHIRLEY A</u>	6798 FIJI CIR	00424533130002470
<u>COHEN IRVING &</u>	6802 FIJI CIR	00424533130002480

[◀ Prev](#) [Next ▶](#)

[| Home |](#) [| Back |](#) [| Search |](#)



Please send us your feedback

Copyright © 2002 by Palm Beach County Property Appraiser
All Rights Reserved



Gary R. Nikolits, CFA
Palm Beach County Property Appraiser
Public Access System

[Back to Search](#)

Rows 501 to 550 displayed

Click on row to see more information

[< Prev](#) [Next >](#)

Owner Name	Situs Address	Parcel Control Number
COHEN MILDRED	6802 FIJI CIR	00424533130002480
COSENZA KARL & JOSEPHINE	6806 FIJI CIR	00424533130002490
JOSEPHINE COSENZA	6806 FIJI CIR	00424533130002490
YOUNG FRANCOISE	6810 FIJI CIR	00424533130002500
YOUNG JOSEPH	6810 FIJI CIR	00424533130002500
ELAINE FISHER	6814 FIJI CIR	00424533130002510
FISHER STANLEY & ELAINE	6814 FIJI CIR	00424533130002510
LEIBOVITCH SIDNEY &	6818 FIJI CIR	00424533130002520
LEIBOVITCH VERA	6818 FIJI CIR	00424533130002520
WACHS ARLEEN L	6822 FIJI CIR	00424533130002530
WACHS DONALD E	6822 FIJI CIR	00424533130002530
NG LOUIS H	6826 FIJI CIR	00424533130002540
NG LOUIS H TR	6826 FIJI CIR	00424533130002540
NG LUCIA C H	6826 FIJI CIR	00424533130002540
NG LUCIA C H TR	6826 FIJI CIR	00424533130002540
ROBINSON ELAINE	6830 FIJI CIR	00424533130002550
ROBINSON ELAINE TR	6830 FIJI CIR	00424533130002550
HOLZER FRANCINE J	6834 FIJI CIR	00424533130002560
HOLZER JOEL H &	6834 FIJI CIR	00424533130002560
BOLOTIN THEODORE M TRUST	6838 FIJI CIR	00424533130002570
BROWN MARILYN	6842 FIJI CIR	00424533130002580
SCHULSON ROSLYN	6846 FIJI CIR	00424533130002590
CHAIT JACK &	6850 FIJI CIR	00424533130002600
CHAIT PAT	6850 FIJI CIR	00424533130002600
CHAIT PAT TR	6850 FIJI CIR	00424533130002600
FISHMAN ARTHUR	6854 FIJI CIR	00424533130002610
FISHMAN MARSHA	6854 FIJI CIR	00424533130002610
FELSEN NEIL	6858 FIJI CIR	00424533130002620
RUBIN RHODA	6858 FIJI CIR	00424533130002620
COHEN RITA S	6862 FIJI CIR	00424533130002630
SHULMAN L STANLEY	6866 FIJI CIR	00424533130002640
SHULMAN WILLA J	6866 FIJI CIR	00424533130002640
MARGIOTTA D P JR & GERALDINE	6870 FIJI CIR	00424533130002650
MARCIA STEINBERG	6874 FIJI CIR	00424533130002660
STEINBERG ALBERT R & MARCIA	6874 FIJI CIR	00424533130002660
DORIAN BARBARA L	6878 FIJI CIR	00424533130002670
DORIAN EDWARD A	6878 FIJI CIR	00424533130002670
GOLDSTEIN SYBILLA	6882 FIJI CIR	00424533130002680

<u>HALFON JERALD W & RONNIE J</u>	6886 FIJI CIR	00424533130002690
<u>RONNIE J HALFON</u>	6886 FIJI CIR	00424533130002690
<u>ROSLOFF JOSEPH H</u>	6890 FIJI CIR	00424533130002700
<u>ROSLOFF RUTH</u>	6890 FIJI CIR	00424533130002700
<u>BERNSTEIN LINDA A</u>	6879 FIJI CIR	00424533130002710
<u>BERNSTEIN STANLEY L</u>	6879 FIJI CIR	00424533130002710
<u>ELAINE SACKS</u>	6891 FIJI CIR	00424533130002720
<u>SACKS ALLAN H & ELAINE B</u>	6891 FIJI CIR	00424533130002720
<u>LAWRENCE LINDA H</u>	6895 FIJI CIR	00424533130002730
<u>LAWRENCE LINDA H TR</u>	6895 FIJI CIR	00424533130002730
<u>GREENBERG HYMAN &</u>	6755 FIJI CIR	00424533130002740
<u>GREENBERG SHIRLEY</u>	6755 FIJI CIR	00424533130002740

[◀ Prev](#) [Next ▶](#)

[| Home |](#) [| Back |](#) [| Search |](#)



Please send us your feedback

Copyright © 2002 by Palm Beach County Property Appraiser
All Rights Reserved



Gary R. Nikolits, CFA
Palm Beach County Property Appraiser
Public Access System

[Back to Search](#)

Rows 551 to 600 displayed


Click on row to see more information

[◀ Prev](#) [Next ▶](#)

<u>Owner Name</u>	<u>Situs Address</u>	<u>Parcel Control Number</u>
<u>MARTIN ANDEE S</u>	6759 FIJI CIR	00424533130002750
<u>MARTIN EVAN</u>	6759 FIJI CIR	00424533130002750
<u>ARONOFF DAVIDA &</u>	6771 FIJI CIR	00424533130002760
<u>ARONOFF DAVIDA TR</u>	6771 FIJI CIR	00424533130002760
<u>ARONOFF HERBERT</u>	6771 FIJI CIR	00424533130002760
<u>ARONOFF HERBERT TR</u>	6771 FIJI CIR	00424533130002760
<u>LEIBOWITZ ARLENE</u>	6783 FIJI CIR	00424533130002770
<u>LEIBOWITZ MICHAEL</u>	6783 FIJI CIR	00424533130002770
<u>FRANKEL GERALD & MARILYN</u>	6787 FIJI CIR	00424533130002780
<u>MARILYN FRANKEL</u>	6787 FIJI CIR	00424533130002780
<u>KRAUSHAR SAMUEL & ARLENE</u>	6791 FIJI CIR	00424533130002790
<u>ROISTACHER BESS</u>	6795 FIJI CIR	00424533130002800
<u>ROISTACHER SAMUEL</u>	6795 FIJI CIR	00424533130002800
<u>FELDMAN RUTH L</u>	6807 FIJI CIR	00424533130002810
<u>FELDMAN RUTH L TR</u>	6807 FIJI CIR	00424533130002810
<u>MARILYN STEINGESSER</u>	6815 FIJI CIR	00424533130002820
<u>STEINGESSER LEWIS & MARILYN</u>	6815 FIJI CIR	00424533130002820
<u>PORDY NORMA T</u>	6819 FIJI CIR	00424533130002830
<u>PORDY S HOWARD</u>	6819 FIJI CIR	00424533130002830
<u>FRANK MARIS F</u>	6823 FIJI CIR	00424533130002840
<u>BRODY MARVIN</u>	6827 FIJI CIR	00424533130002850
<u>BRODY RHONDA</u>	6827 FIJI CIR	00424533130002850
<u>GRIBENS JOEL A & HARRIET K</u>	6839 FIJI CIR	00424533130002860
<u>HARRIET K GRIBENS</u>	6839 FIJI CIR	00424533130002860
<u>DASHEW ARTHUR</u>	6851 FIJI CIR	00424533130002870
<u>DASHEW CLARA</u>	6851 FIJI CIR	00424533130002870
<u>COGAN WAYNE R &</u>	6855 FIJI CIR	00424533130002880
<u>LAWRENCE LYNNE S</u>	6855 FIJI CIR	00424533130002880
<u>DAVIS THOMAS J & SUSAN N</u>	6859 FIJI CIR	00424533130002890
<u>JANIS ANNA G</u>	6863 FIJI CIR	00424533130002900
<u>GILBERT HELEN R &</u>	6867 FIJI CIR	00424533130002910
<u>GILBERT JAMES A</u>	6867 FIJI CIR	00424533130002910
<u>BARTEN HOWARD &</u>	6756 MOLAKAI CIR	00424533130002920
<u>BARTEN HOWARD TR</u>	6756 MOLAKAI CIR	00424533130002920
<u>BARTEN RHODA</u>	6756 MOLAKAI CIR	00424533130002920
<u>BARTEN RHODA TR</u>	6756 MOLAKAI CIR	00424533130002920
<u>LAUWASSER ESTHER N</u>	6760 MOLAKAI CIR	00424533130002930
<u>LAUWASSER ESTHER N TR</u>	6760 MOLAKAI CIR	00424533130002930

<u>LAUWASSER LAWRENCE &</u>	6760 MOLAKAI CIR	00424533130002930
<u>LAUWASSER LAWRENCE TR</u>	6760 MOLAKAI CIR	00424533130002930
<u>SIEGEL JAMES R &</u>	6764 MOLAKAI CIR	00424533130002940
<u>SIEGEL NATALIE G</u>	6764 MOLAKAI CIR	00424533130002940
<u>JACOBY MADELINE</u>	6768 MOLAKAI CIR	00424533130002950
<u>GOODMAN STUART</u>	6772 MOLAKAI CIR	00424533130002960
<u>GOODMAN SUSAN</u>	6772 MOLAKAI CIR	00424533130002960
<u>WELTZMAN SOL & RUTH</u>	6776 MOLAKAI CIR	00424533130002970
<u>ROSENBERG BERNARD</u>	6780 MOLAKAI CIR	00424533130002980
<u>ROSENBERG SHIRLEY</u>	6780 MOLAKAI CIR	00424533130002980
<u>STERN MADELINE</u>	6784 MOLAKAI CIR	00424533130002990
<u>COHEN EILEEN K</u>	6788 MOLAKAI CIR	00424533130003000

[◀ Prev](#) [Next ▶](#)

[| Home |](#) [| Back |](#) [| Search |](#)
 ***Please send us your feedback***

Copyright © 2002 by Palm Beach County Property Appraiser
All Rights Reserved



Gary R. Nikolits, CFA
Palm Beach County Property Appraiser
Public Access System

[Back to Search](#)

Rows 601 to 650 displayed

Click on row to see more information

[◀ Prev](#) [Next ▶](#)

<u>Owner Name</u>	<u>Situs Address</u>	<u>Parcel Control Number</u>
<u>COHEN MACY J</u>	6788 MOLAKAI CIR	00424533130003000
<u>FELDERSTEIN BRUCE H</u>	6792 MOLAKAI CIR	00424533130003010
<u>FELDERSTEIN MAXINE</u>	6792 MOLAKAI CIR	00424533130003010
<u>KANE FLORENCE L</u>	6796 MOLAKAI CIR	00424533130003020
<u>KANE RICHARD & FLORENCE TRUST</u>	6796 MOLAKAI CIR	00424533130003020
<u>KANE RICHARD T &</u>	6796 MOLAKAI CIR	00424533130003020
<u>MOSS LYMAN &</u>	6800 MOLAKAI CIR	00424533130003030
<u>MOSS RENEE</u>	6800 MOLAKAI CIR	00424533130003030
<u>BRODER HOWARD</u>	6804 MOLAKAI CIR	00424533130003040
<u>BRODER JO</u>	6804 MOLAKAI CIR	00424533130003040
<u>HASON HARVEY</u>	6808 MOLAKAI CIR	00424533130003050
<u>HASON JOAN</u>	6808 MOLAKAI CIR	00424533130003050
<u>MANN REBECCA</u>	6812 MOLAKAI CIR	00424533130003060
<u>MANN REBECCA TR</u>	6812 MOLAKAI CIR	00424533130003060
<u>KLEIN PHYLLIS</u>	6816 MOLAKAI CIR	00424533130003070
<u>COHEN CAROL</u>	6820 MOLAKAI CIR	00424533130003080
<u>COHEN MICHAEL &</u>	6820 MOLAKAI CIR	00424533130003080
<u>HELLMAN KENNETH &</u>	6824 MOLAKAI CIR	00424533130003090
<u>HELLMAN SHEILA A</u>	6824 MOLAKAI CIR	00424533130003090
<u>GOLD MARTIN &</u>	6828 MOLAKAI CIR	00424533130003100
<u>GOLD ROCHELLE</u>	6828 MOLAKAI CIR	00424533130003100
<u>DELORES ZEMSKY TR</u>	6832 MOLAKAI CIR	00424533130003110
<u>NANBERG CLAUDIA TR</u>	6836 MOLAKAI CIR	00424533130003120
<u>SUGAR HADASSAH</u>	6840 MOLAKAI CIR	00424533130003130
<u>SUGAR LESLIE H &</u>	6840 MOLAKAI CIR	00424533130003130
<u>DANENBERG CHARLES &</u>	6844 MOLAKAI CIR	00424533130003140
<u>DANENBERG SUZANNE</u>	6844 MOLAKAI CIR	00424533130003140
<u>COHEN BRUCE</u>	6848 MOLAKAI CIR	00424533130003150
<u>COHEN MARJORIE</u>	6848 MOLAKAI CIR	00424533130003150
<u>DENTON ESTELLE</u>	6852 MOLAKAI CIR	00424533130003160
<u>DENTON ESTELLE TR</u>	6852 MOLAKAI CIR	00424533130003160
<u>HEISNER GERALD</u>	6856 MOLAKAI CIR	00424533130003170
<u>RUSSO CHERYL</u>	6860 MOLAKAI CIR	00424533130003180
<u>RUSSO SAMUEL M</u>	6860 MOLAKAI CIR	00424533130003180
<u>G L HOMES OF BOYNTON BEACH</u>	6864 MOLAKAI CIR	00424533130003190
<u>G L HOMES OF BOYNTON BEACH</u>	6868 MOLAKAI CIR	00424533130003200
<u>G L HOMES OF BOYNTON BEACH</u>	6872 MOLAKAI CIR	00424533130003210
<u>LOWE MARCIE S</u>	6876 MOLAKAI CIR	00424533130003220

<u>LOWE MAYNARD V JR &</u>	6876 MOLAKAI CIR	00424533130003220
<u>GREENBERG CHARLES</u>	6880 MOLAKAI CIR	00424533130003230
<u>TANTLEFF BARRY &</u>	6884 MOLAKAI CIR	00424533130003240
<u>TANTLEFF TOBY</u>	6884 MOLAKAI CIR	00424533130003240
<u>ALESSANDRO DANIEL &</u>	6888 MOLAKAI CIR	00424533130003250
<u>ALESSANDRO LINDA</u>	6888 MOLAKAI CIR	00424533130003250
<u>G L HOMES OF BOYNTON BEACH</u>	6892 MOLAKAI CIR	00424533130003260
<u>G L HOMES OF BOYNTON BEACH</u>	6896 MOLAKAI CIR	00424533130003270
<u>G L HOMES OF BOYNTON BEACH</u>	6900 MOLAKAI CIR	00424533130003280
<u>G L HOMES OF BOYNTON BEACH</u>	6904 MOLAKAI CIR	00424533130003290
<u>G L HOMES OF BOYNTON BEACH</u>	6908 MOLAKAI CIR	00424533130003300
<u>G L HOMES OF BOYNTON BEACH</u>	6912 MOLAKAI CIR	00424533130003310

[◀ Prev](#) [Next ▶](#)

[| Home |](#) [| Back |](#) [| Search |](#)



Please send us your feedback

Copyright © 2002 by Palm Beach County Property Appraiser
All Rights Reserved



Gary R. Nikolits, CFA
Palm Beach County Property Appraiser
Public Access System

[Back to Search](#)

Rows 651 to 700 displayed


Click on row to see more information

[◀ Prev](#) [Next ▶](#)

Owner Name	Situs Address	Parcel Control Number
DORN ABRAHAM TR	6909 MOLAKAI CIR	00424533130003320
DORN RENEE	6909 MOLAKAI CIR	00424533130003320
DORN RENEE TR	6909 MOLAKAI CIR	00424533130003320
SHUTAN DAVID	6913 MOLAKAI CIR	00424533130003330
SHUTAN IRMA	6913 MOLAKAI CIR	00424533130003330
MICHAELS ROBERT	6752 MOLAKAI CIR	00424533130003340
MICHAELS SONDR	6752 MOLAKAI CIR	00424533130003340
FRIEDLANDER ELAINE	6757 MOLAKAI CIR	00424533130003350
FRIEDLANDER MARVIN	6757 MOLAKAI CIR	00424533130003350
SOLOWEY MILTON &	6761 MOLAKAI CIR	00424533130003360
SOLOWEY SOPHIE	6761 MOLAKAI CIR	00424533130003360
MILITZOK ANDREA S	6765 MOLAKAI CIR	00424533130003370
MILITZOK DOUGLAS	6765 MOLAKAI CIR	00424533130003370
MALTZ JUDITH	6769 MOLAKAI CIR	00424533130003380
MALTZ ROBERT	6769 MOLAKAI CIR	00424533130003380
BARR RITA	6781 MOLAKAI CIR	00424533130003390
BARR RITA TR	6781 MOLAKAI CIR	00424533130003390
BARR SAUL &	6781 MOLAKAI CIR	00424533130003390
BARR SAUL TR	6781 MOLAKAI CIR	00424533130003390
NATHANSON SELMA M	6793 MOLAKAI CIR	00424533130003400
NATHANSON SELMA M TR	6793 MOLAKAI CIR	00424533130003400
SCHWARTZ ROBERTA	6797 MOLAKAI CIR	00424533130003410
WAYSER HAROLD	6801 MOLAKAI CIR	00424533130003420
WAYSER HAROLD TR	6801 MOLAKAI CIR	00424533130003420
FROMAN LYNN	6813 MOLAKAI CIR	00424533130003430
SPECTOR ELAINE	6825 MOLAKAI CIR	00424533130003440
SPECTOR GERALD F	6825 MOLAKAI CIR	00424533130003440
POLLACK ARNOLD	6829 MOLAKAI CIR	00424533130003450
POLLACK SUZAN M	6829 MOLAKAI CIR	00424533130003450
CHASE IRVING H	6833 MOLAKAI CIR	00424533130003460
CHASE PHYLIS G	6833 MOLAKAI CIR	00424533130003460
DOENFELD LOLITA	6837 MOLAKAI CIR	00424533130003470
DOENFELD LOLITA TR	6837 MOLAKAI CIR	00424533130003470
KAZERMAN PAULA	6841 MOLAKAI CIR	00424533130003480
KAZERMAN PAULA TR	6841 MOLAKAI CIR	00424533130003480
KAZERMAN STANLEY	6841 MOLAKAI CIR	00424533130003480
KAZERMAN STANLEY TR	6841 MOLAKAI CIR	00424533130003480
SHERMAN BERNICE M	6845 MOLAKAI CIR	00424533130003490

<u>SHERMAN JOSEPH</u>	6845 MOLAKAI CIR	00424533130003490
<u>SACHS HERBERT M & MARILYN B</u>	6849 MOLAKAI CIR	00424533130003500
<u>MARKOWITZ PAUL &</u>	6877 MOLAKAI CIR	00424533130003540
<u>MARKOWITZ SONDR A K</u>	6877 MOLAKAI CIR	00424533130003540
<u>MAZMANIAN GEORGE &</u>	6881 MOLAKAI CIR	00424533130003550
<u>MAZMANIAN ROSE</u>	6881 MOLAKAI CIR	00424533130003550
<u>HARARI BARBARA</u>	6885 MOLAKAI CIR	00424533130003560
<u>HARARI ELI &</u>	6885 MOLAKAI CIR	00424533130003560
<u>FOX MARTIN &</u>	6889 MOLAKAI CIR	00424533130003570
<u>TANNENBAUM-FOX FRANCINE</u>	6889 MOLAKAI CIR	00424533130003570
<u>GERINGER DORIS</u>	6893 MOLAKAI CIR	00424533130003580
<u>GERINGER MARTIN &</u>	6893 MOLAKAI CIR	00424533130003580

also 3510

[| Home |](#)
[| Back |](#)
[| Search |](#)
 **Please send us your feedback**

Copyright © 2002 by Palm Beach County Property Appraiser
All Rights Reserved

unrecorded

also
 359-375
 392-410
 421-831



Federal Emergency Management Agency

Washington, D.C. 20472

CONDITIONAL LETTER OF MAP REVISION BASED ON FILL COMMENT DOCUMENT ATTACHMENT 1 (ADDITIONAL CONSIDERATIONS)

2. DETERMINATION TABLE (CONTINUED)

LOT	BLOCK/ SECTION	SUBDIVISION	STREET ADDRESS	OUTCOME WHAT WOULD BE REMOVED FROM THE SFHA	PROPOSED FLOOD ZONE	1% ANNUAL CHANCE FLOOD ELEVATION (NGVD29)	LOWEST ADJACENT GRADE ELEVATION (NGVD29) (Proposed)	LOWEST FLOOR ELEVATION (NGVD29) (Proposed)	LOWEST LOT ELEVATION (NGVD29) (Proposed)
515	—	Valencia Isles, (unrecorded)	—	Structure	B	20.0 feet	21.0 feet	21.5 feet	—
516	—	Valencia Isles, (unrecorded)	—	Structure	B	20.0 feet	21.0 feet	21.5 feet	—
517	—	Valencia Isles, (unrecorded)	—	Structure	B	20.0 feet	21.0 feet	21.5 feet	—
518	—	Valencia Isles, (unrecorded)	—	Structure	B	20.0 feet	21.0 feet	21.5 feet	—
519	—	Valencia Isles, (unrecorded)	—	Structure	B	20.0 feet	21.0 feet	21.5 feet	—
520	—	Valencia Isles, (unrecorded)	—	Structure	B	20.0 feet	21.0 feet	21.5 feet	—
521	—	Valencia Isles, (unrecorded)	—	Structure	B	20.0 feet	21.0 feet	21.5 feet	—
522	—	Valencia Isles, (unrecorded)	—	Structure	B	20.0 feet	21.0 feet	21.5 feet	—
523	—	Valencia Isles, (unrecorded)	—	Structure	B	20.0 feet	21.0 feet	21.5 feet	—
524	—	Valencia Isles, (unrecorded)	—	Structure	B	20.0 feet	21.0 feet	21.5 feet	—
525	—	Valencia Isles, (unrecorded)	—	Structure	B	20.0 feet	21.0 feet	21.5 feet	—
526	—	Valencia Isles, (unrecorded)	—	Structure	B	20.0 feet	21.0 feet	21.5 feet	—
527	—	Valencia Isles, (unrecorded)	—	Structure	B	20.0 feet	21.0 feet	21.5 feet	—
528	—	Valencia Isles, (unrecorded)	—	Structure	B	20.0 feet	21.0 feet	21.5 feet	—
529	—	Valencia Isles, (unrecorded)	—	Structure	B	20.0 feet	21.0 feet	21.5 feet	—
530	—	Valencia Isles, (unrecorded)	—	Structure	B	20.0 feet	21.0 feet	21.5 feet	—
531	—	Valencia Isles, (unrecorded)	—	Structure	B	20.0 feet	21.0 feet	21.5 feet	—
532	—	Valencia Isles, (unrecorded)	—	Structure	B	20.0 feet	21.0 feet	21.5 feet	—
533	—	Valencia Isles, (unrecorded)	—	Structure	B	20.0 feet	21.0 feet	21.5 feet	—
534	—	Valencia Isles, (unrecorded)	—	Structure	B	20.0 feet	21.0 feet	21.5 feet	—
535	—	Valencia Isles, (unrecorded)	—	Structure	B	20.0 feet	21.0 feet	21.5 feet	—
536	—	Valencia Isles, (unrecorded)	—	Structure	B	20.0 feet	21.0 feet	21.5 feet	—
537	—	Valencia Isles, (unrecorded)	—	Structure	B	20.0 feet	21.0 feet	21.5 feet	—
538	—	Valencia Isles, (unrecorded)	—	Structure	B	20.0 feet	21.0 feet	21.5 feet	—
539	—	Valencia Isles, (unrecorded)	—	Structure	B	20.0 feet	21.0 feet	21.5 feet	—
540	—	Valencia Isles, (unrecorded)	—	Structure	B	20.0 feet	21.0 feet	21.5 feet	—

Special Flood Hazard Area (SFHA) – The SFHA is an area that would be inundated by the flood having a 1-percent chance of being equaled or exceeded in any given year (base flood).

This attachment provides additional information regarding this request. If you have any questions about this attachment, please contact the Federal Emergency Management Agency Map Assistance Center toll free at (877) 336-2627 (877-FEMA MAP) or by letter addressed to the Federal Emergency Management Agency, P.O. Box 2210, Merrifield, VA 22116-2210.

Matthew B. Miller, P.E., Chief
Hazards Study Branch
Mitigation Directorate



Gary R. Nikolits, CFA
Palm Beach County Property Appraiser
Public Access System

Back to Search


Rows 701 to 708 displayed

Click on row to see more information



Owner Name	Situs Address	Parcel Control Number
<u>VALENCIA ISLES HOMEOWNERS ASSN</u>	11343 JOG RD	00424533130010000
<u>VALENCIA ISLES HMOWNERS ASSN</u>	0	00424533130020000
<u>VALENCIA ISLES HOMEOWNERS ASSN</u>	0	00424533130060000
<u>VALENCIA ISLES HOMEOWNERS ASSN</u>	0	00424533130080000 —
<u>VALENCIA ISLES HOMEOWNERS ASSN</u>	0	00424533130120000
<u>VALENCIA ISLES HOMEOWNERS ASSN</u>	0	00424533130150000
<u>VALENCIA ISLES HOMEOWNERS ASSN</u>	0	00424533130160000
<u>VALENCIA ISLES HOMEOWNERS ASSN</u>	11221 VALENCIA ISLES BLV	00424533130180000



| Home | | Back | | Search |
 Please send us your feedback

Copyright © 2002 by Palm Beach County Property Appraiser
All Rights Reserved