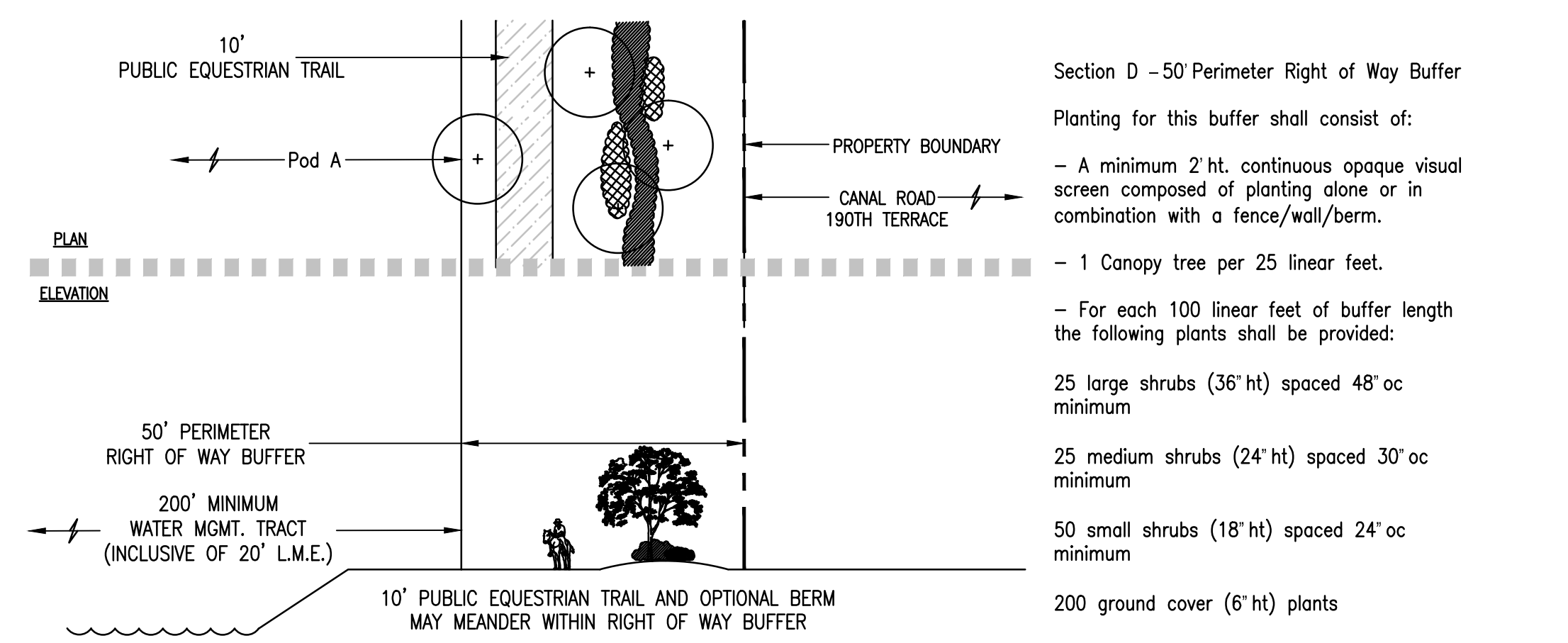
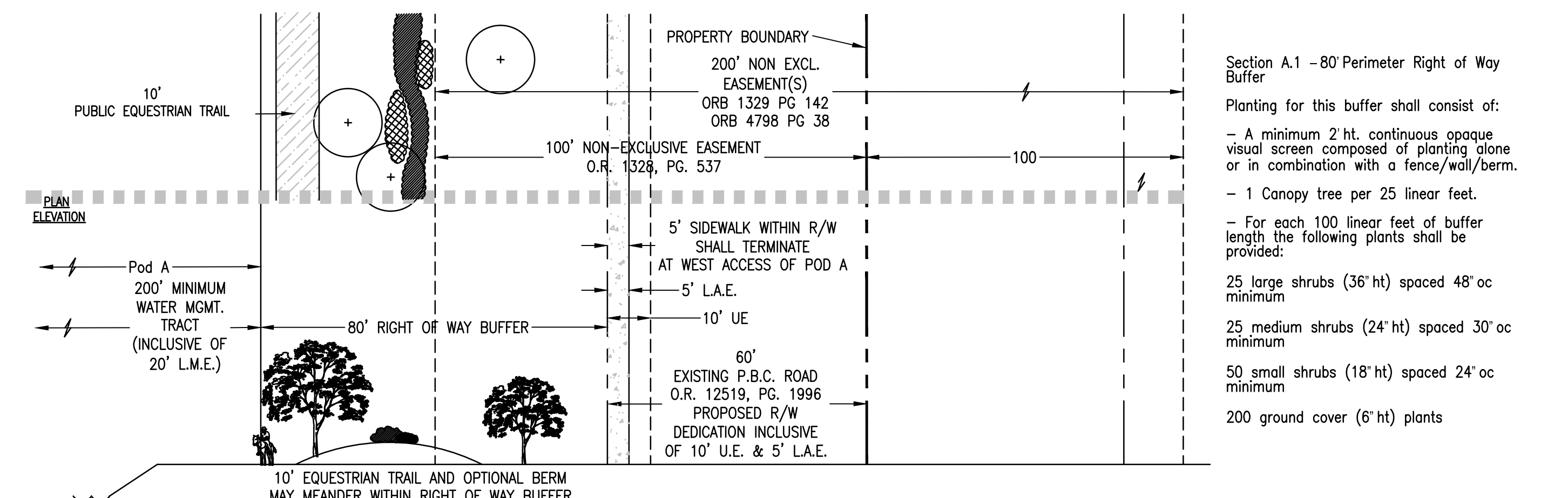



**A - 65' Perimeter Right of Way Buffer - S. Side of 60th St. N. at Public Civic #6**



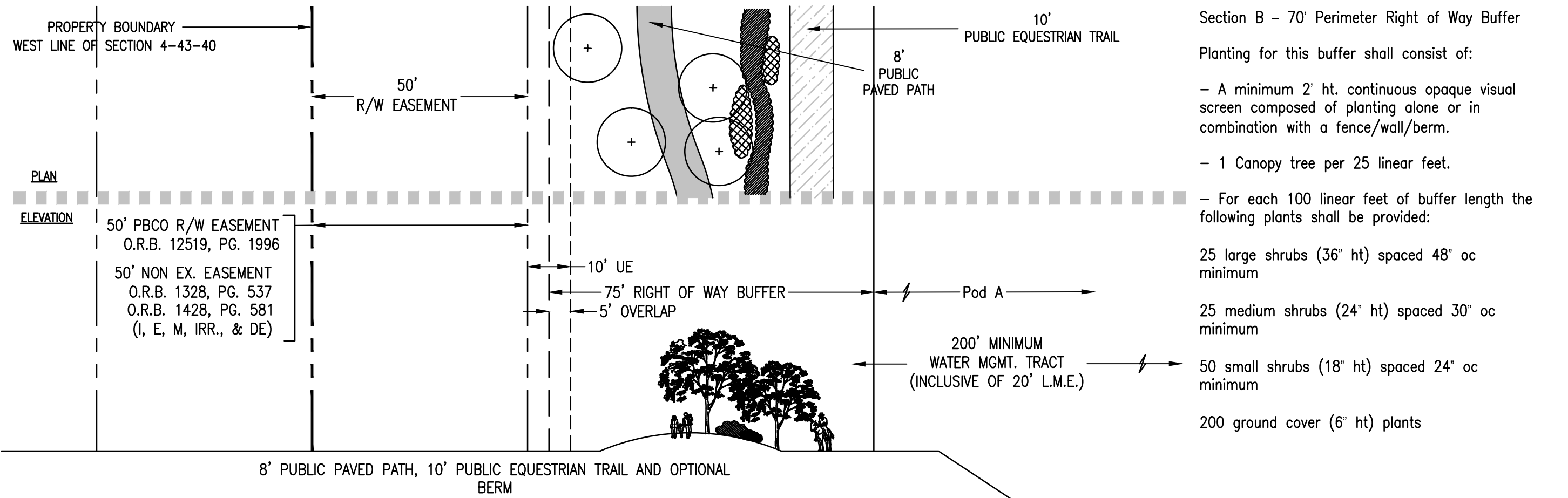
**D - 50' Perimeter Right of Way Buffer**



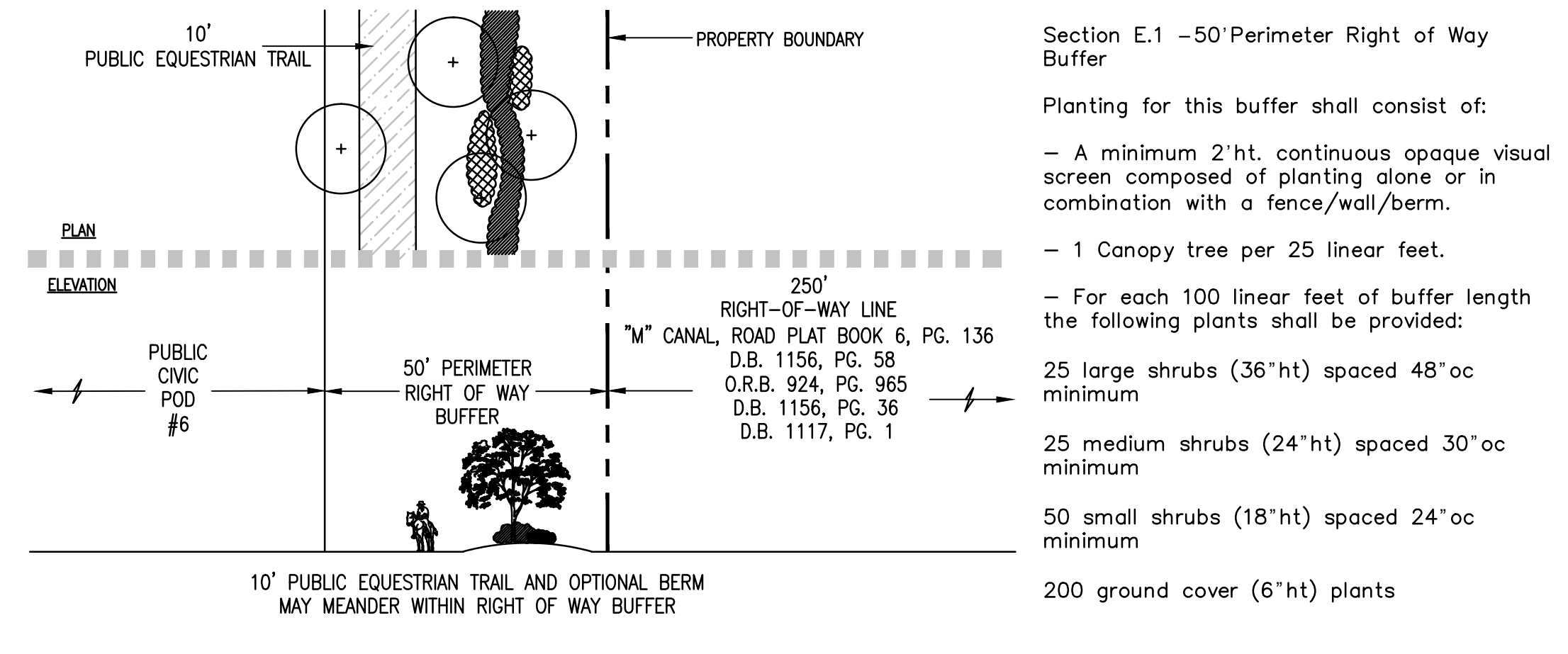
**A.1 - 80' Perimeter Right of Way Buffer - S. Side of 60th St. N. at Pod A**



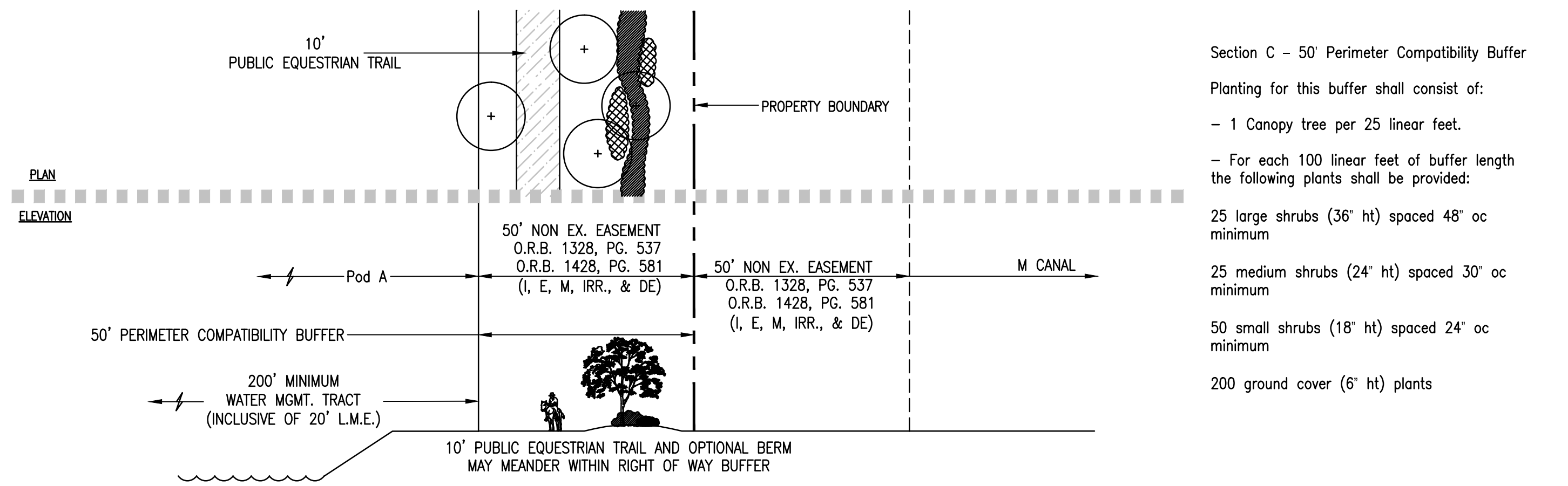
**E - 50' Perimeter Right of Way Buffer**



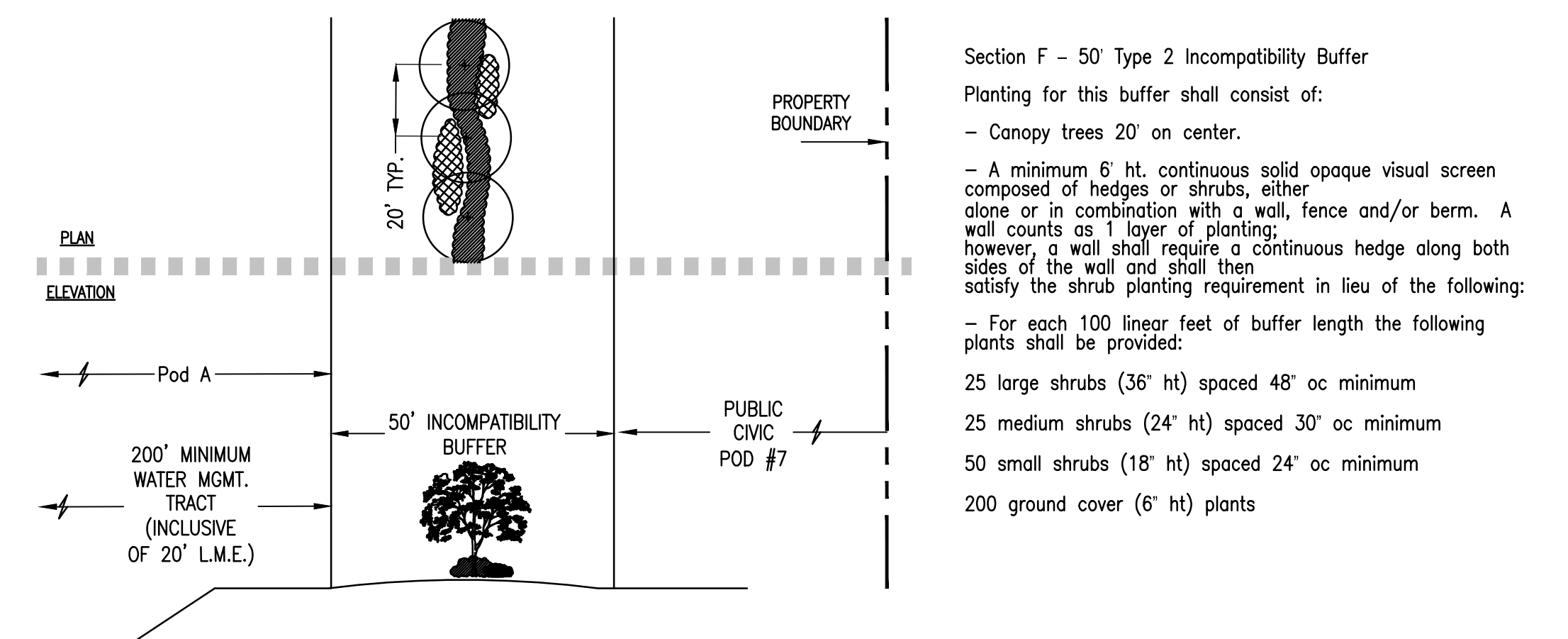
**B - 75' Perimeter R/W Buffer- E. Side of 50' R/W Existing Dirt Road**



**E.1 - 50' Perimeter Right of Way Buffer**



**C - 50' Perimeter Compatibility Buffer along south boundary of Pod A**



**F - 50' Type 2 Incompatibility Buffer**

Amendments:

Zoning Stamps:

**PALM BEACH WEST ASSOCIATES I, LLLP**  
 1600 SAWGRASS CORPORATE PKWY SUITE 400  
 SUNRISE, FLORIDA 33323  
 954-753-1730

Consultants:  
**CIVIL ENGINEER**  
 GLH Engineering, LLC  
 1600 Sawgrass Corporate Pkwy Suite 400  
 Sunrise, FL 33323  
 954-753-1730  
**SURVEYOR**  
 Sand and Hills Survey, Inc.  
 8461 Lake Worth Road, Suite 410  
 Lake Worth, FL 33467  
 (561) 209-6048  
**TRAFFIC ENGINEER**  
 Simmons and White  
 2581 Metrocentre Blvd, Suite 3  
 West Palm Beach, FL 33407  
 (561) 478-7848  
**PLANNERS**  
 Urban Design Kilday Studios  
 610 Clematis Street, Suite CU02  
 West Palm Beach, FL 33401  
 (561) 366-1100

Project:  
**INDIAN TRAILS GROVE - PUD**

Palm Beach County, Florida  
 Sheet title:  
**PRELIMINARY Regulating Plan**

Date:  
**2015-07-15**

Revisions:  
 2015-09-28 Resubmittal

Sheet number:  
**PRP-2**