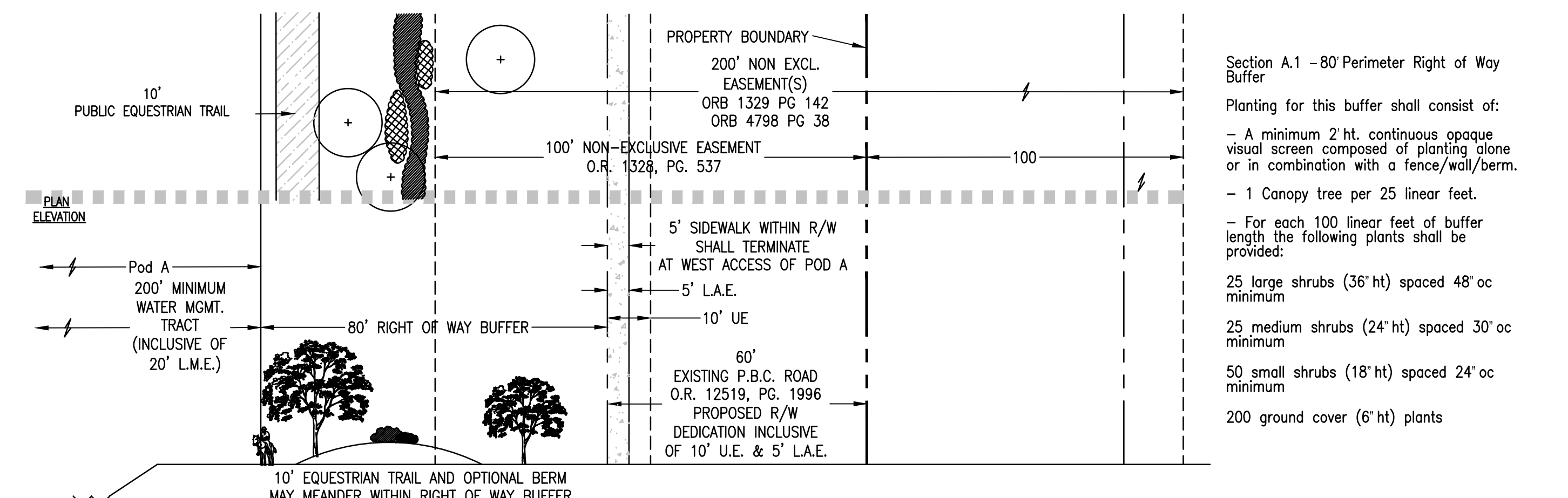
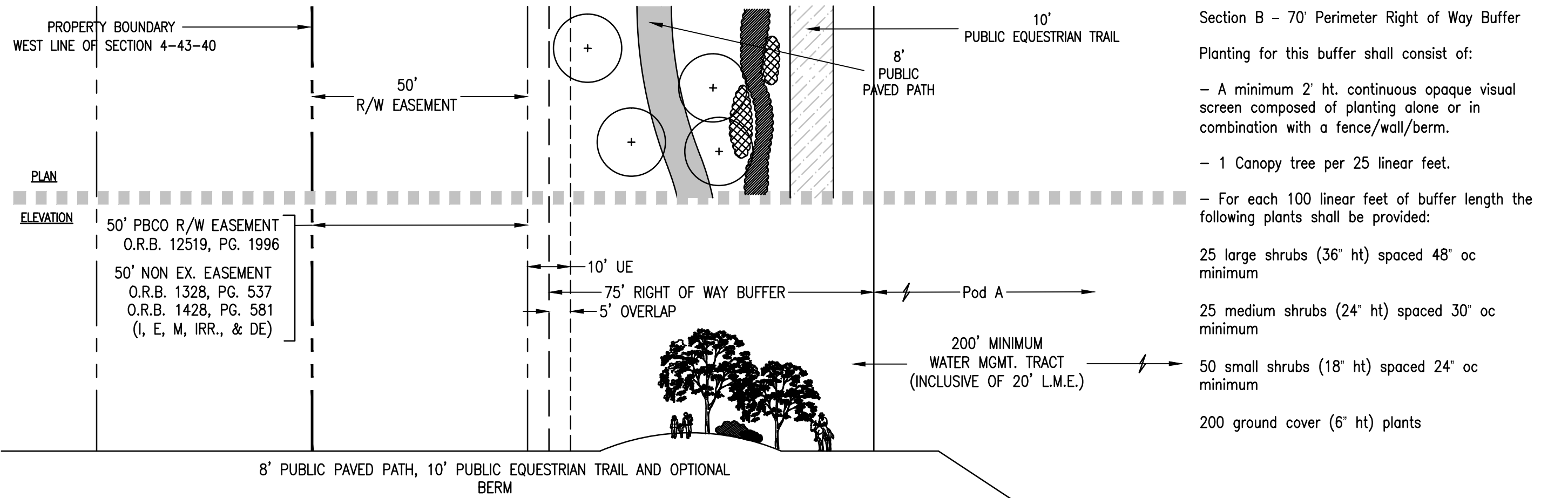


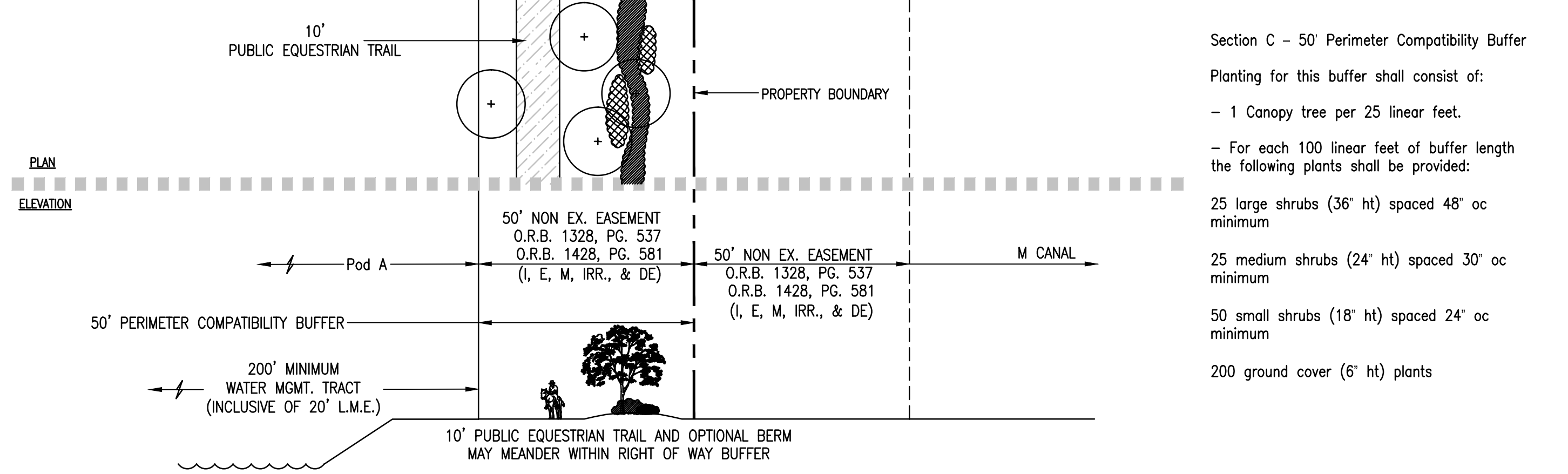
A - 65' Perimeter Right of Way Buffer - S. Side of 60th St. N. at Public Civic #6



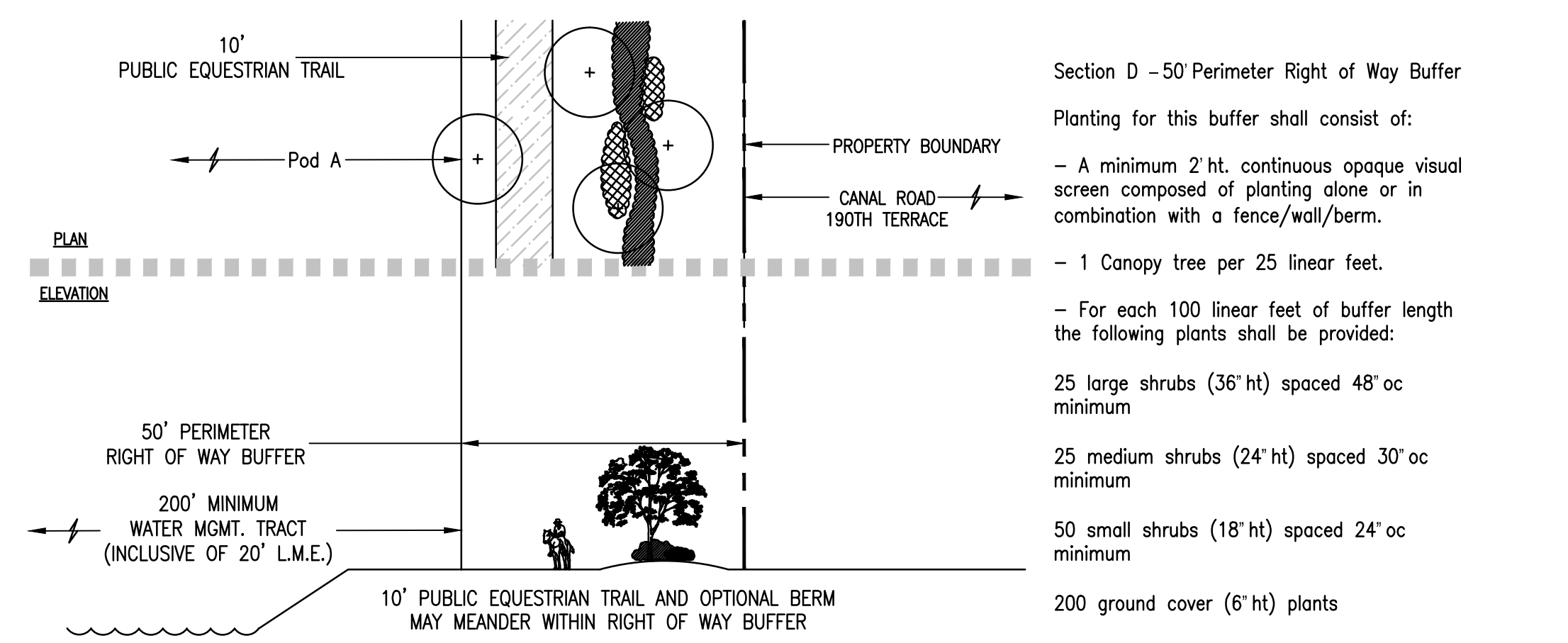
A.1 - 80' Perimeter Right of Way Buffer - S. Side of 60th St. N. at Pod A




B - 75' Perimeter R/W Buffer- E. Side of 50' R/W Existing Dirt Road



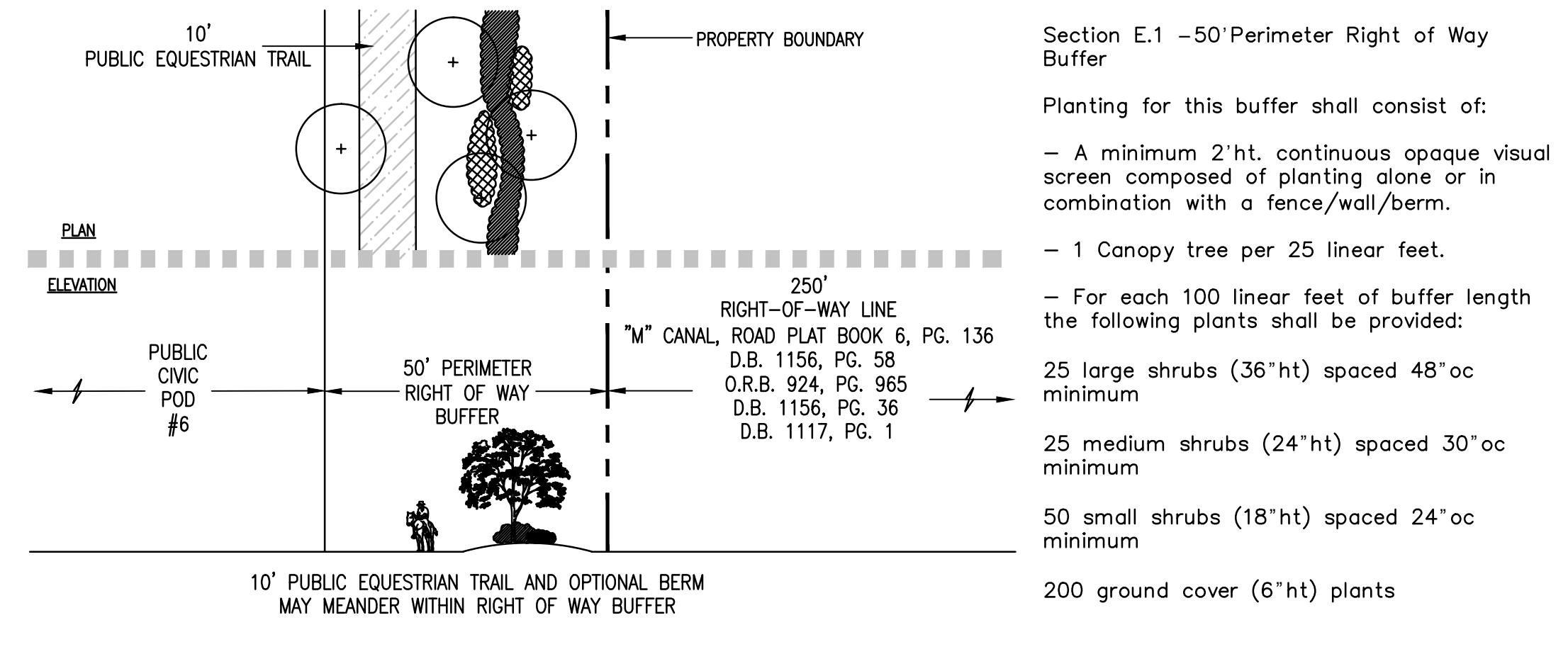
C - 50' Perimeter Compatibility Buffer along south boundary of Pod A



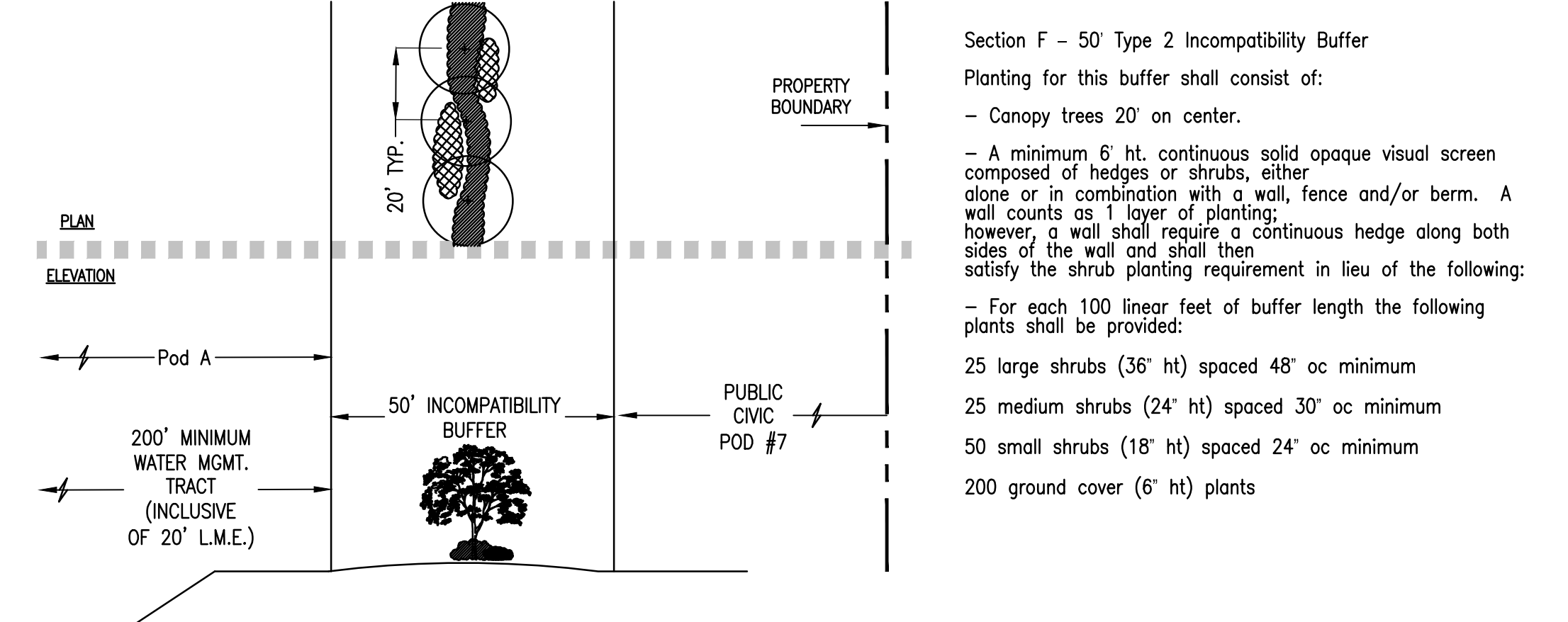
D - 50' Perimeter Right of Way Buffer



E - 50' Perimeter Right of Way Buffer



E.1 - 50' Perimeter Right of Way Buffer



F - 50' Type 2 Incompatibility Buffer

PALM BEACH WEST ASSOCIATES I, LLLP
 1600 SAWGRASS CORPORATE PKWY SUITE 400
 SUNRISE, FLORIDA 33323
 954-753-1730

Consultants:
CIVIL ENGINEER
 GLH Engineering, LLC
 1600 Sawgrass Corporate Pkwy Suite 400
 Sunrise, FL 33323
 954-753-1730
SURVEYOR
 Sand and Hills Survey, Inc.
 8461 Lake Worth Road, Suite 410
 Lake Worth, FL 33467
 (561) 209-6048
TRAFFIC ENGINEER
 Simmons and White
 2581 Metrocentre Blvd, Suite 3
 West Palm Beach, FL 33407
 (561) 478-7848
PLANNERS
 Urban Design Kilday Studios
 610 Clematis Street, Suite CU02
 West Palm Beach, FL 33401
 (561) 366-1100

Project:
INDIAN TRAILS GROVE - PUD

Palm Beach County, Florida
Sheet title:
PRELIMINARY Regulating Plan

Date:
2015-07-15

Revisions:
 2015-09-28 Resubmittal

Amendments:

Zoning Stamps:

Sheet number:
PRP-2