






Zoning Quad Boundaries   
 Zoning Map Number **52**  
 Redi/Aerial Page Number **293**

Future Land Use (FLU) Atlas Boundaries   
 FLU Map Number **87**  
 Urban Service Area 

Conservation Area   

**Planning, Zoning and Building Department - GIS**  
 2300 N. Jog Road  
 West Palm Beach, FL 33411  
 (561)233-5000  
 pzmap@pbcgov.com  
 www.pbcgov.com/pzb