







**SCHOOL PLANNING AREAS**

-  Planning Areas
-  Interstate 95
-  Florida's Turnpike
-  Major Roads
-  Water

Ordinance # 2017-015  
Sources: The School District of Palm Beach County  
Copyright Palm Beach County Florida,  
All Rights Reserved - Subject to a License Agreement  
Note: Map is not official for presentation purposes only



**PALM BEACH COUNTY  
SCHOOL DISTRICT**



**PALM BEACH COUNTY  
COMPREHENSIVE PLAN  
MAP SERIES**



Effective Date: 4/26/17  
Filename: N:\Map Series\MXDs\Adopted  
Contact: PBC Planning Dept.

