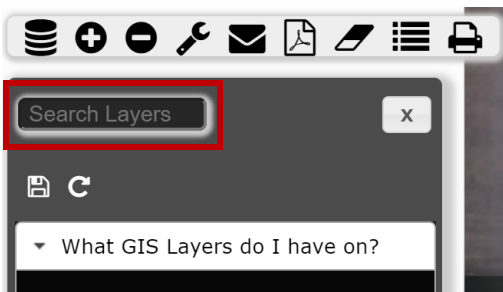


Finding Elevation Certificates and Letters of Map Amendment (LOMA)* Palm Beach County's My GeoNav

*Including Letters of Map Revision (LOMR) and Letters of Map Revision based on Fill (LOMR-F)

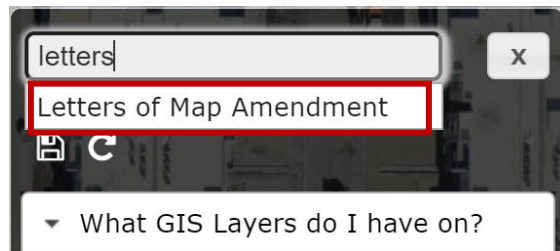
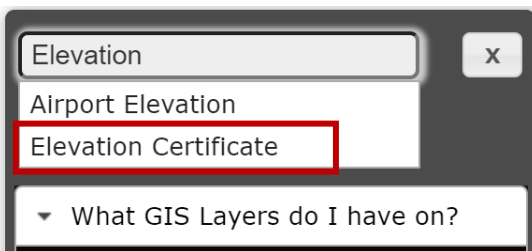
Visit <http://maps.co.palm-beach.fl.us/mygeonav/>

Select the **Layers** Icon



Type "Elevation Certificate" OR "Letters of Map Amendment" in the **Search Layers** box:

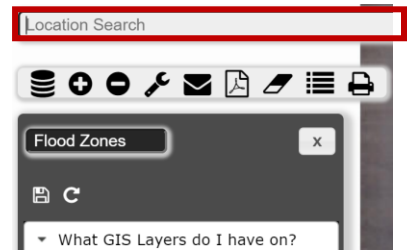
In the resulting dropdown choices will appear as shown below. Select desired layer:



Elevation Certificates will appear as Orange Dots on the map once the layers are activated. LOMA/LOMR/LOMR-Fs will appear as Green Dots (current) or Red Dots (expired):



Enter an address or property owner name in the **Location Search** bar above the tool bar

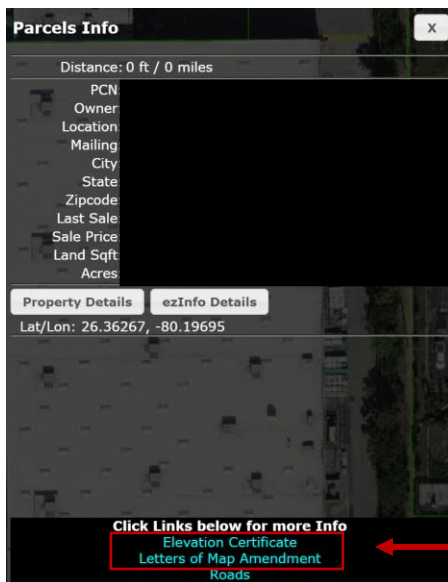


If there is an elevation certificate on file for the property, the orange dot will be displayed somewhere within the property line. If there is a Letter of Map Change on file for the property, the green or red dot will be displayed:



Elevation Certificate

LOMA / LOMR / LOMR-F



Click the blue **Elevation Certificate** or the blue **Letters of Map Amendment** link located at the bottom of the **Parcels Info** box.

The information box will change to display Elevation Certificate or Letter of Map Change information.

In the resulting display, confirm the address, project name, or other info is correct and click the [Click Here](#) link to view and/or download the Elevation Certificate or Letter of Map Change.

Elevation Certificate Info X

Distance: 81 ft / 0.015 miles

Permit No: [REDACTED]

Address: [REDACTED]

Documentation: [Click here](#)

Letters of Map Amendment Info X

Distance: [REDACTED]

Case Number: [REDACTED]

Status: [REDACTED]

Project Name: [REDACTED]

Date Ended: [REDACTED]

Community ID: [REDACTED]

Community: [REDACTED]

Determination Type: [REDACTED]

Determination Document: [Click here](#)

The full Elevation Certificate or LOMA/LOMR/LOMR-F will display in a new window (The examples below are a partial display of documents).

Note: Documentation for Confidential Addresses are not available for display or download. Redacted copies may be available upon request to FloodZone@pbcgov.org

U.S. DEPARTMENT OF HOMELAND SECURITY
 FEDERAL EMERGENCY MANAGEMENT AGENCY
 National Flood Insurance Program

ELEVATION CERTIFICATE

Important: Read the instructions on pages 1–9.

OMB No. 1660-0008 Expiration Date: July 31, 2015

SECTION A – PROPERTY INFORMATION

FOR INSURANCE COMPANY USE

A1. Building Owner's Name	Policy Number:
A2. Building Street Address (including Apt., Unit, Suite, and/or Bldg. No.) or P.O. Route and Box No.	Company NAIC Number:
City BOCA RATON State FL ZIP Code 33428	
A3. Property Description (Lot and Block Numbers, Tax Parcel Number, Legal Description, etc.)	
A4. Building Use (e.g., Residential, Non-Residential, Addition, Accessory, etc.) <u>NON-RESIDENTIAL</u>	
A5. Latitude/Longitude: _____	Horizontal Datum: <input type="checkbox"/> NAD 1927 <input checked="" type="checkbox"/> NAD 1983
A6. Attach at least 2 photographs of the building if the Certificate is being used to obtain flood insurance.	

Page 1 of 4	Issue Date: January 29, 2021	Effective Date: June 15, 2021	LOMR-APP
-------------	-------------------------------------	--------------------------------------	----------



Federal Emergency Management Agency
 Washington, D.C. 20472

LETTER OF MAP REVISION DETERMINATION DOCUMENT

COMMUNITY AND REVISION INFORMATION	PROJECT DESCRIPTION	BASIS OF REQUEST
<p style="text-align: center;">Palm Beach County Florida (Unincorporated Areas)</p> <hr/> <p>COMMUNITY NO.: 120192</p>	<p style="text-align: center;">DETENTION BASIN FILL</p>	<p style="text-align: center;">HYDRAULIC ANALYSIS HYDROLOGIC ANALYSIS UPDATED TOPOGRAPHIC DATA</p>